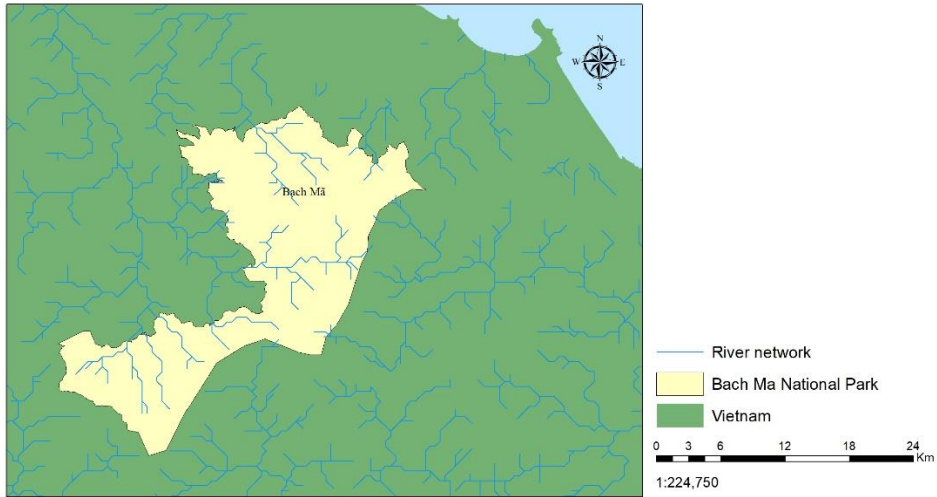


APPENDIX

APPENDIX I: Maps of National Parks, and Protected Areas in Viet Nam.

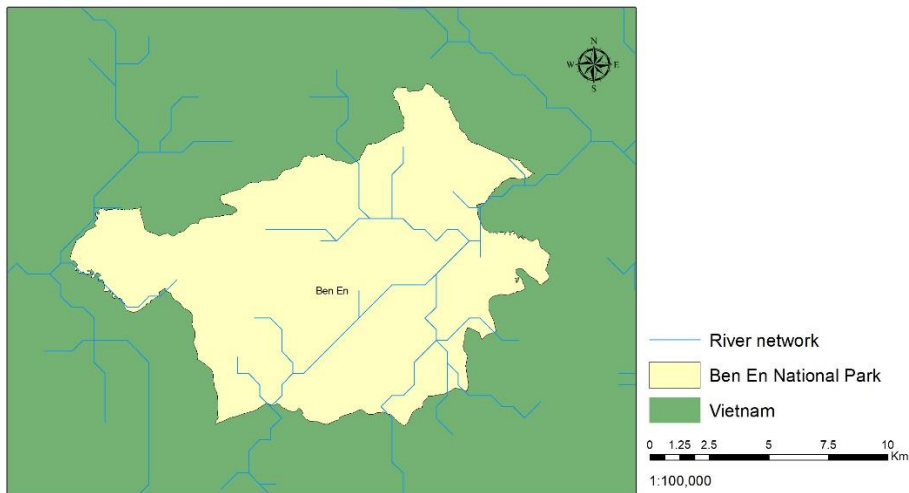
Bach Ma National Park Viet Nam



Service Layer Credits:
1, Asia river system
Data Provider: Hydrosheds database, Available at: <https://www.hydrosheds.org/>
2, National Park
Data Provider: UNEP-WCMC (2020), Protected Area Profile for Viet Nam from the World Database of Protected Areas, September 2020. Available at: www.protectedplanet.net
3, Province of Vietnam
Data Provider: IGIS Map website([https://www.igismap.com/vietnam-shapefile-download-country-boundary\(line-polygon\)](https://www.igismap.com/vietnam-shapefile-download-country-boundary(line-polygon)))

Map 1: Bach Ma National Park in Viet Nam.

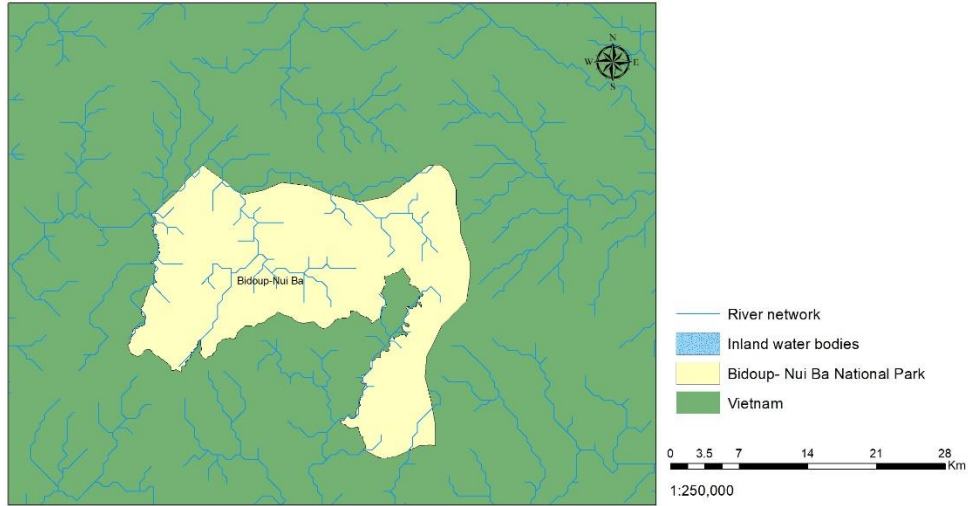
Ben En National Park Viet Nam



Service Layer Credits:
1, Asia river system
Data Provider: Hydrosheds database, Available at: <https://www.hydrosheds.org/>
2, National Park
Data Provider: UNEP-WCMC (2020), Protected Area Profile for Viet Nam from the World Database of Protected Areas, September 2020. Available at: www.protectedplanet.net
3, Province of Vietnam
Data Provider: IGIS Map website([https://www.igismap.com/vietnam-shapefile-download-country-boundary\(line-polygon\)](https://www.igismap.com/vietnam-shapefile-download-country-boundary(line-polygon)))

Map 2: Ben En National Park in Viet Nam.

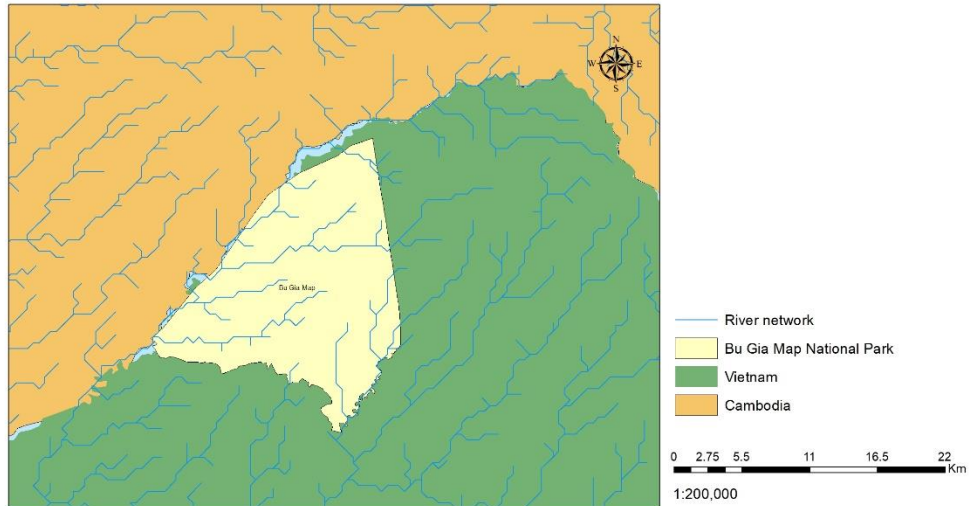
Bidoup- Nui Ba National Park
Viet Nam



Service Layer Credits:
1. Asia river system
Data Provider: Hydrosheds database. Available at: <https://www.hydrosheds.org/>
2. National Park
Data Provider: UNEP-WCMC (2020). Protected Area Profile for Viet Nam from the World Database of Protected Areas, September 2020. Available at: www.protectedplanet.net
3. Province of Vietnam
Data Provider: IGIS Map website(<https://www.igismap.com/vietnam-shapefile-download-country-boundaryline-polygon/>)

Map 3: Bidoup – Nui Ba National Park in Viet Nam.

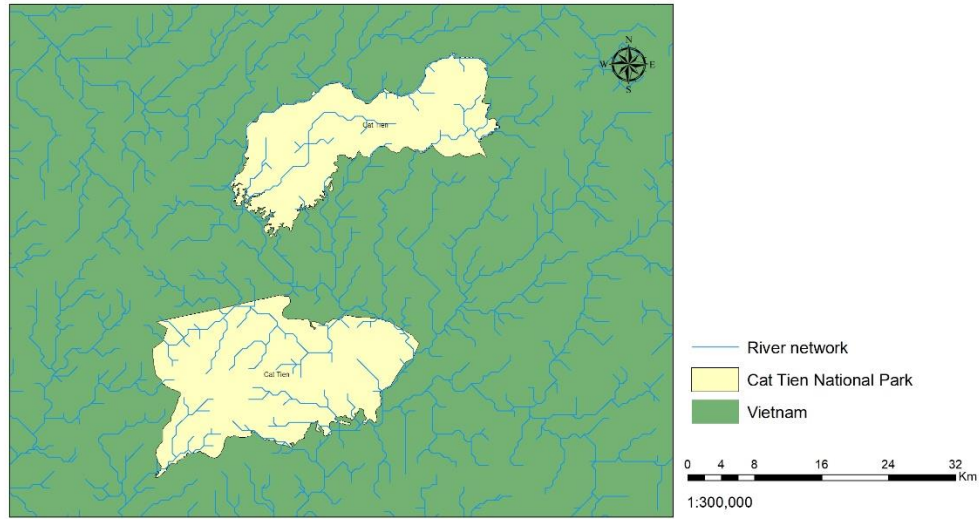
Bu Gia Map National Park
Viet Nam



Service Layer Credits:
1. Asia river system
Data Provider: Hydrosheds database. Available at: <https://www.hydrosheds.org/>
2. National Park
Data Provider: UNEP-WCMC (2020). Protected Area Profile for Viet Nam from the World Database of Protected Areas, September 2020. Available at: www.protectedplanet.net
3. Province of Vietnam
Data Provider: IGIS Map website(<https://www.igismap.com/vietnam-shapefile-download-country-boundaryline-polygon/>)

Map 4: Bu Gia Map National Park in Viet Nam.

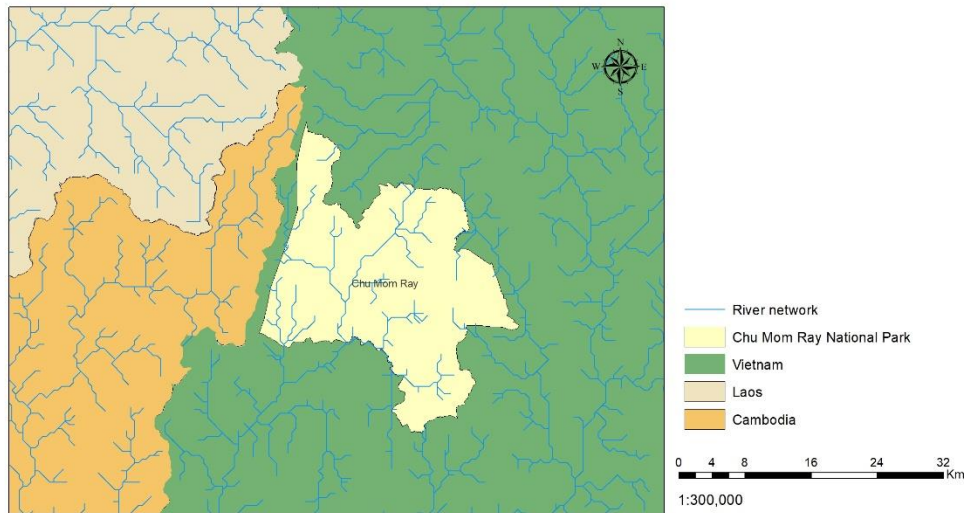
Cat Tien National Park
Viet Nam



Service Layer Credits:
1. Asia river system
Data Provider: Hydrosheds database. Available at: <https://www.hydrosheds.org/>
2. National Park
Data Provider: UNEP-WCMC (2020). Protected Area Profile for Viet Nam from the World Database of Protected Areas, September 2020. Available at: www.protectedplanet.net
3. Province of Vietnam
Data Provider: IGIS Map website(<https://www.igismap.com/vietnam-shapefile-download-country-boundary/line-polygon/>)

Map 5: Cat Tien National Park in Viet Nam.

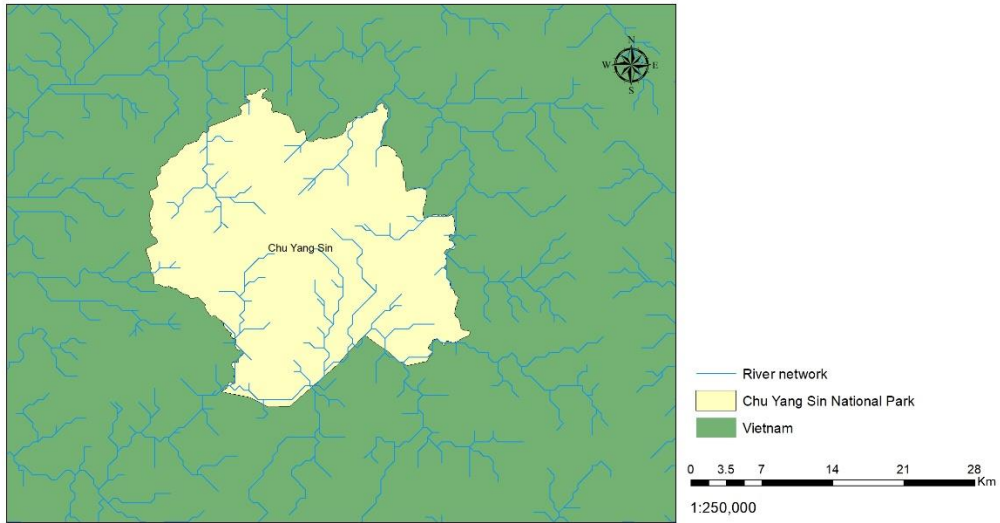
Chu Mom Ray National Park
Viet Nam



Service Layer Credits:
1. Asia river system
Data Provider: Hydrosheds database. Available at: <https://www.hydrosheds.org/>
2. National Park
Data Provider: UNEP-WCMC (2020). Protected Area Profile for Viet Nam from the World Database of Protected Areas, September 2020. Available at: www.protectedplanet.net
3. Province of Vietnam
Data Provider: IGIS Map website(<https://www.igismap.com/vietnam-shapefile-download-country-boundary/line-polygon/>)

Map 6: Chu Mom Ray National Park in Viet Nam

Chu Yang Sin National Park
Viet Nam



Service Layer Credits:

1, Asia river system

Data Provider: Hydrosheds database. Available at: <https://www.hydrosheds.org/>

2, National Park

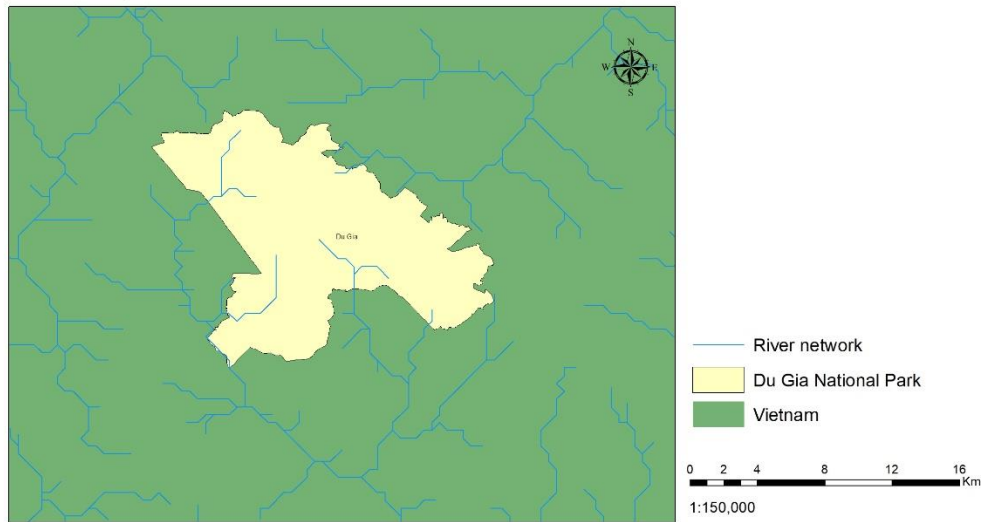
Data Provider: UNEP-WCMC (2020). Protected Area Profile for Viet Nam from the World Database of Protected Areas, September 2020. Available at: www.protectedplanet.net

3, Province of Vietnam

Data Provider: IGIS Map website(<https://www.igismap.com/vietnam-shapefile-download-country-boundaryline-polygon/>)

Map 7: Chu Yang Sin National Park in Viet Nam.

Du Gia National Park
Viet Nam



Service Layer Credits:

1, Asia river system

Data Provider: Hydrosheds database. Available at: <https://www.hydrosheds.org/>

2, National Park

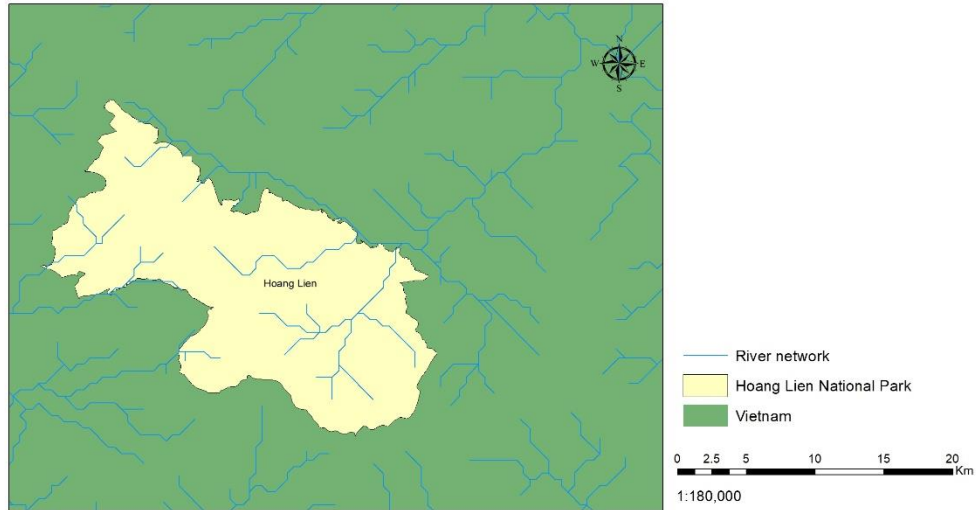
Data Provider: UNEP-WCMC (2020). Protected Area Profile for Viet Nam from the World Database of Protected Areas, September 2020. Available at: www.protectedplanet.net

3, Province of Vietnam

Data Provider: IGIS Map website(<https://www.igismap.com/vietnam-shapefile-download-country-boundaryline-polygon/>)

Map 8: Du Gia National Park in Viet Nam.

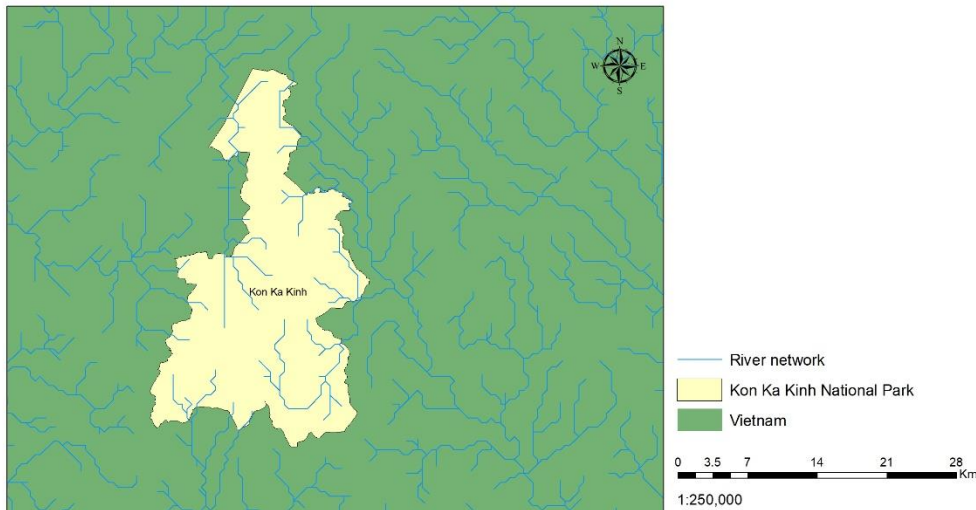
Hoang Lien National Park
Viet Nam



Service Layer Credits:
1. Asia river system
Data Provider: Hydrosheds database. Available at: <https://www.hydrosheds.org/>
2. National Park
Data Provider: UNEP-WCMC (2020). Protected Area Profile for Viet Nam from the World Database of Protected Areas, September 2020. Available at: www.protectedplanet.net
3. Province of Vietnam
Data Provider: IGIS Map website(<https://www.igismap.com/vietnam-shapefile-download-country-boundaryline-polygon/>)

Map 9: Hoang Lien National Park in Viet Nam.

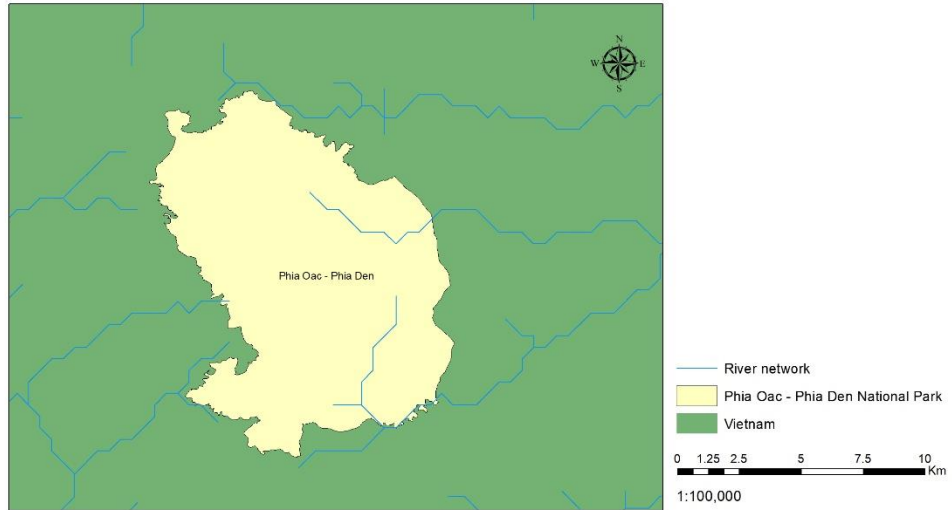
Kon Ka Kinh National Park
Viet Nam



Service Layer Credits:
1. Asia river system
Data Provider: Hydrosheds database. Available at: <https://www.hydrosheds.org/>
2. National Park
Data Provider: UNEP-WCMC (2020). Protected Area Profile for Viet Nam from the World Database of Protected Areas, September 2020. Available at: www.protectedplanet.net
3. Province of Vietnam
Data Provider: IGIS Map website(<https://www.igismap.com/vietnam-shapefile-download-country-boundaryline-polygon/>)

Map 10: Kon Ka Kinh National Park in Viet Nam.

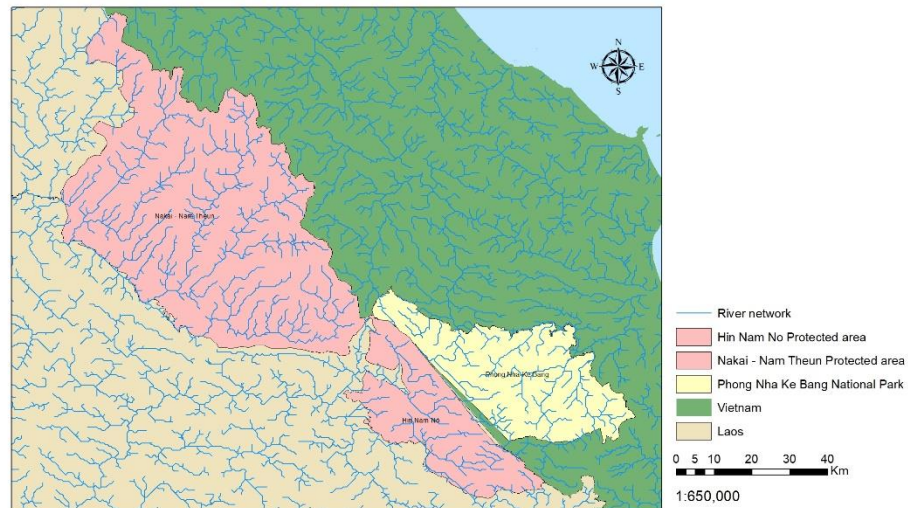
**Phia Oac - Phia Den National Park
Viet Nam**



Service Layer Credits:
 1. Asia river system
 Data Provider: Hydrosheds database. Available at: <https://www.hydrosheds.org/>
 2. National Park
 Data Provider: UNEP-WCMC (2020). Protected Area Profile for Viet Nam from the World Database of Protected Areas, September 2020. Available at: www.protectedplanet.net
 3. Province of Vietnam
 Data Provider: IGIS Map website(<https://www.igismap.com/vietnam-shapefile-download-country-boundaryline-polygon/>)

Map 11: Phia Oac Phia Den National Park in Viet Nam.

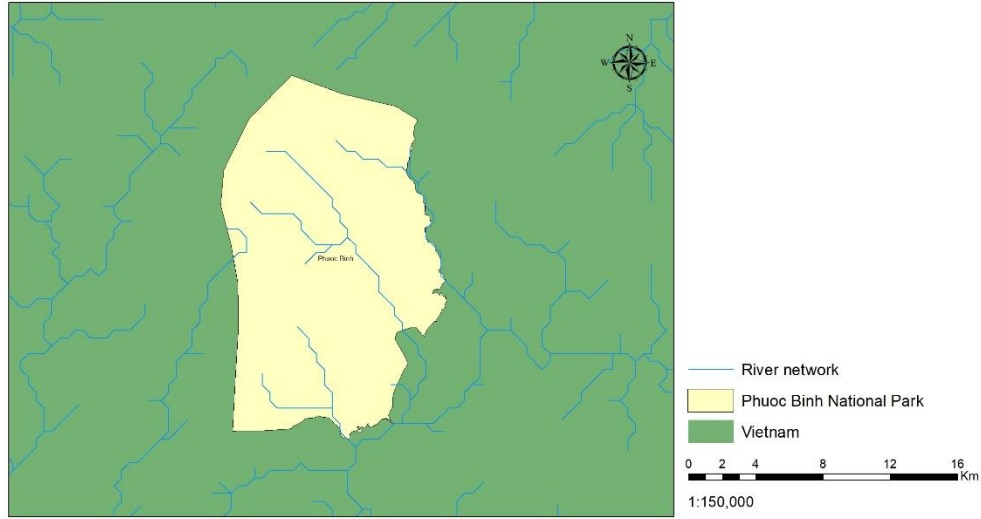
**Phong Nha Ke Bang National Park in Viet Nam and
Hin Nam No and Nakai - Nam Theun Protected areas in Lao PDR**



Service Layer Credits:
 1. Asia river system
 Data Provider: Hydrosheds database. Available at: <https://www.hydrosheds.org/>
 2. National Park
 Data Provider: UNEP-WCMC (2020). Protected Area Profile for Viet Nam from the World Database of Protected Areas, September 2020. Available at: www.protectedplanet.net
 3. Province of Vietnam
 Data Provider: IGIS Map website(<https://www.igismap.com/vietnam-shapefile-download-country-boundaryline-polygon/>)

Map 12: Phong Nha – Ke Bang National Park in Viet Nam.

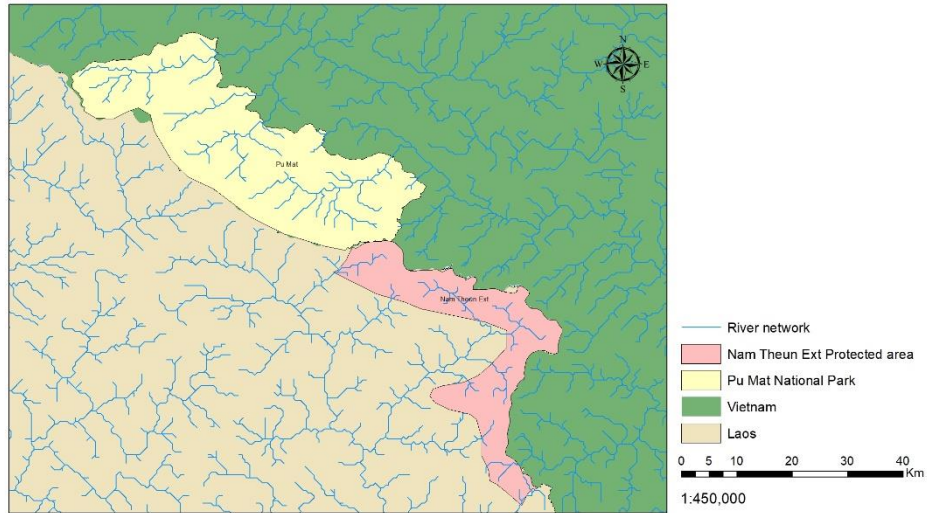
Phuoc Binh National Park
Viet Nam



Service Layer Credits:
 1, Asia river system
 Data Provider: Hydrosheds database. Available at: <https://www.hydrosheds.org/>
 2, National Park
 Data Provider: UNEP-WCMC (2020). Protected Area Profile for Viet Nam from the World Database of Protected Areas, September 2020. Available at: www.protectedplanet.net
 3, Province of Vietnam
 Data Provider: IGIS Map website(<https://www.igismap.com/vietnam-shapefile-download-country-boundary/line-polygon/>)

Map 13: Phuoc Binh National Park in Viet Nam.

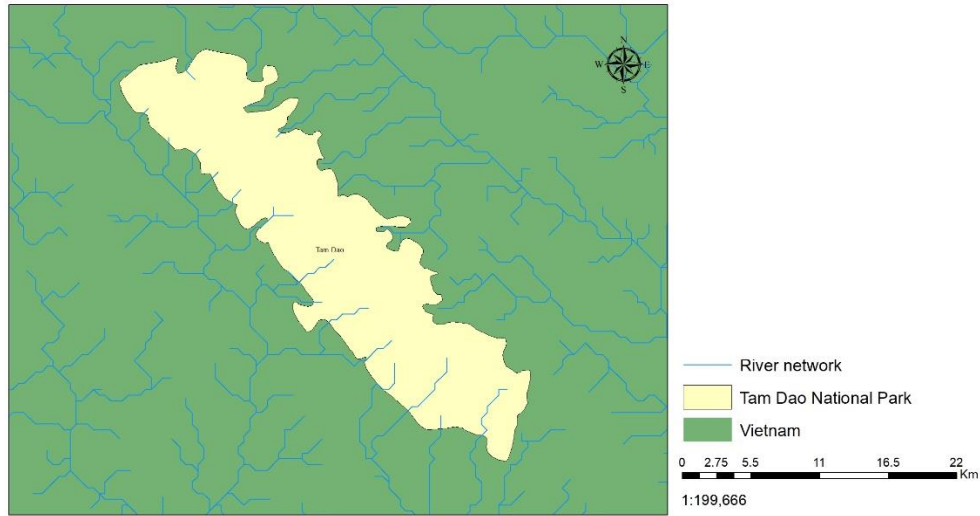
Pu Mat National Park in Viet Nam and
Nam Theun Ext Protected area in Lao PDR



Service Layer Credits:
 1, Asia river system
 Data Provider: Hydrosheds database. Available at: <https://www.hydrosheds.org/>
 2, National Park
 Data Provider: UNEP-WCMC (2020). Protected Area Profile for Viet Nam from the World Database of Protected Areas, September 2020. Available at: www.protectedplanet.net
 3, Province of Vietnam
 Data Provider: IGIS Map website(<https://www.igismap.com/vietnam-shapefile-download-country-boundary/line-polygon/>)

Map 14: Pu Mat National Park in Viet Nam and Nam Thien Ext National Park in Lao PDR.

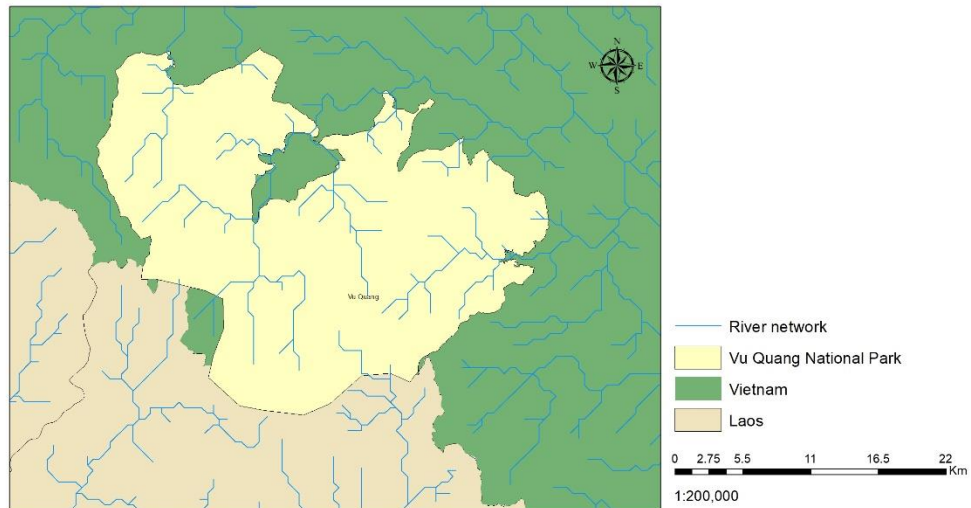
Tam Dao National Park
Viet Nam



Service Layer Credits:
1. Asia river system
Data Provider: Hydrosheds database. Available at: <https://www.hydrosheds.org/>
2. National Park
Data Provider: UNEP-WCMC (2020). Protected Area Profile for Viet Nam from the World Database of Protected Areas, September 2020. Available at: www.protectedplanet.net
3. Province of Vietnam
Data Provider: IGIS Map website(<https://www.igismap.com/vietnam-shapefile-download-country-boundaryline-polygon/>)

Map 15: Tam Dao National Park in Viet Nam.

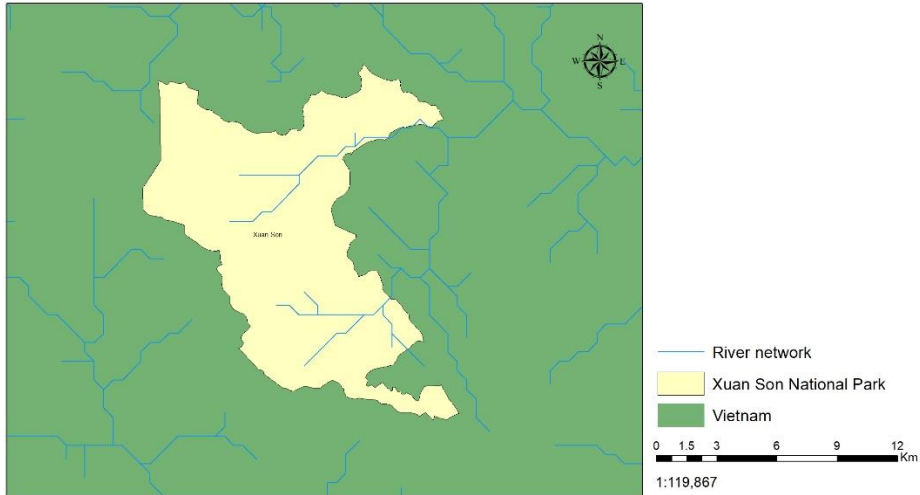
Vu Quang National Park
Viet Nam



Service Layer Credits:
1. Asia river system
Data Provider: Hydrosheds database. Available at: <https://www.hydrosheds.org/>
2. National Park
Data Provider: UNEP-WCMC (2020). Protected Area Profile for Viet Nam from the World Database of Protected Areas, September 2020. Available at: www.protectedplanet.net
3. Province of Vietnam
Data Provider: IGIS Map website(<https://www.igismap.com/vietnam-shapefile-download-country-boundaryline-polygon/>)

Map 16: Vu Quang National Park in Viet Nam.

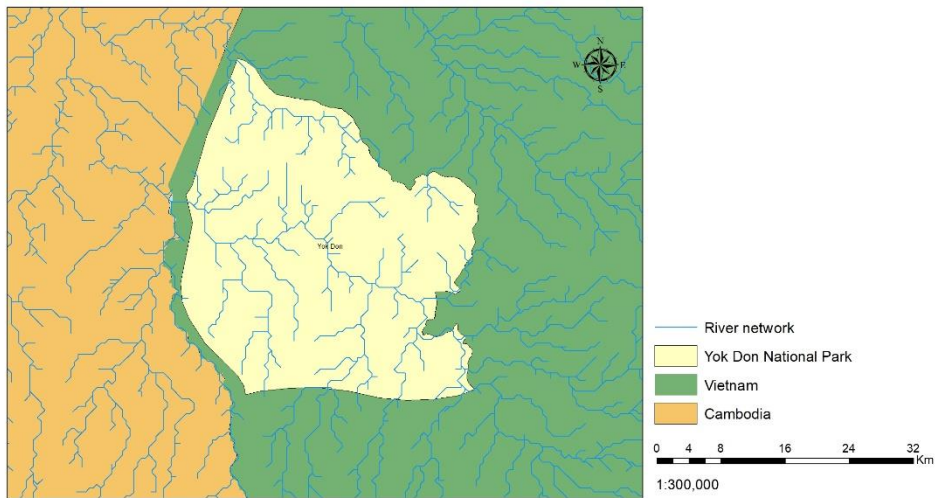
Xuan Son National Park
Viet Nam



Service Layer Credits:
1, Asia river system
Data Provider: Hydrosheds database. Available at: <https://www.hydrosheds.org/>
2, National Park
Data Provider: UNEP-WCMC (2020). Protected Area Profile for Viet Nam from the World Database of Protected Areas, September 2020. Available at: www.protectedplanet.net
3, Province of Vietnam
Data Provider: IGIS Map website([https://www.igismap.com/vietnam-shapefile-download-country-boundary\(line-polygon\)](https://www.igismap.com/vietnam-shapefile-download-country-boundary(line-polygon)))

Map 17: Xuan Son National Park in Viet Nam.

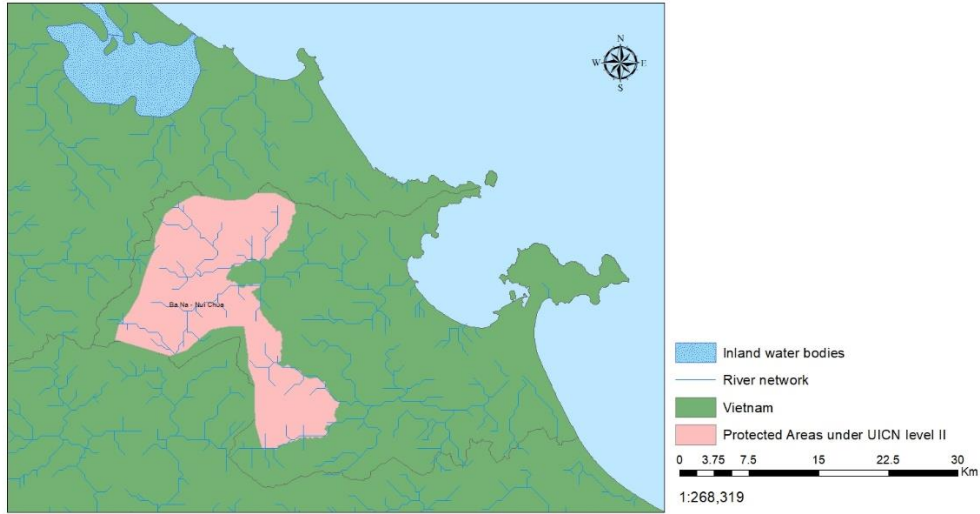
Yok Don National Park
Viet Nam



Service Layer Credits:
1, Asia river system
Data Provider: Hydrosheds database. Available at: <https://www.hydrosheds.org/>
2, National Park
Data Provider: UNEP-WCMC (2020). Protected Area Profile for Viet Nam from the World Database of Protected Areas, September 2020. Available at: www.protectedplanet.net
3, Province of Vietnam
Data Provider: IGIS Map website([https://www.igismap.com/vietnam-shapefile-download-country-boundary\(line-polygon\)](https://www.igismap.com/vietnam-shapefile-download-country-boundary(line-polygon)))

Map 18: Yok Don National Park in Viet Nam.

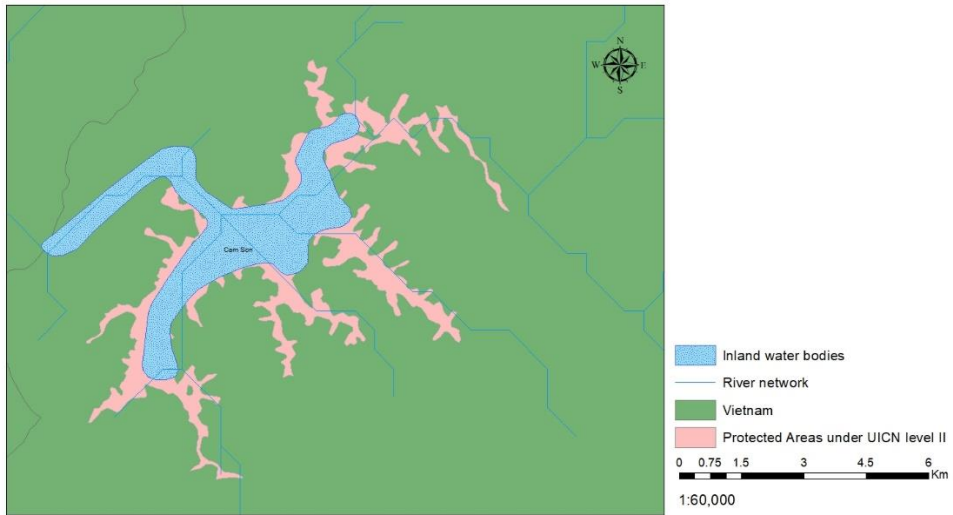
Ba Na - Nui Chua Protected Area
Vietnam



Service Layer Credits:
1, Asia river system
Data Provider: Hydrosheds database. Available at: <https://www.hydrosheds.org/>
2, National Park
Data Provider: UNEP-WCMC (2020). Protected Area Profile for Viet Nam from the World Database of Protected Areas, September 2020. Available at: www.protectedplanet.net
3, Province of Vietnam
Data Provider: IGIS Map website(<https://www.igismap.com/vietnam-shapefile-download-country-boundary/line-polygon/>)

Map 19: Ba Na – Nui Chua Protected area in Viet Nam.

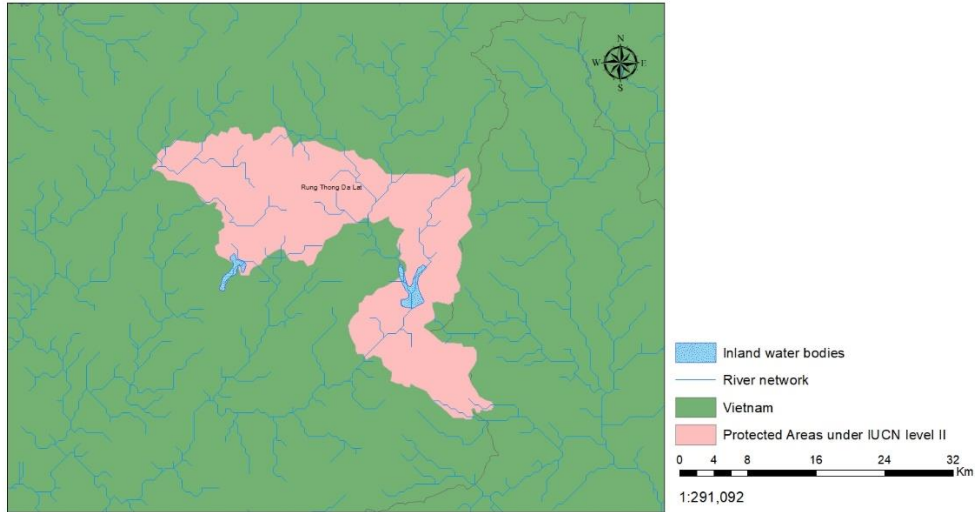
Cam Son Protected Area
Vietnam



Service Layer Credits:
1, Asia river system
Data Provider: Hydrosheds database. Available at: <https://www.hydrosheds.org/>
2, National Park
Data Provider: UNEP-WCMC (2020). Protected Area Profile for Viet Nam from the World Database of Protected Areas, September 2020. Available at: www.protectedplanet.net
3, Province of Vietnam
Data Provider: IGIS Map website(<https://www.igismap.com/vietnam-shapefile-download-country-boundary/line-polygon/>)

Map 20: Cam Son Protected area in Viet Nam.

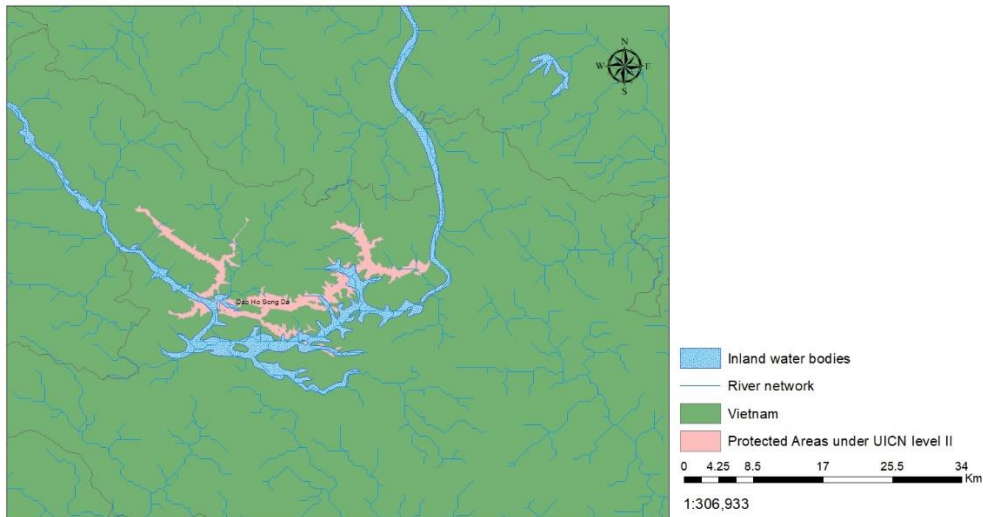
Dalat Pine Forest Protected Area
Vietnam



Service Layer Credits:
1, Asia river system
Data Provider: Hydrosheds database. Available at: <https://www.hydrosheds.org/>
2, National Park
Data Provider: UNEP-WCMC (2020). Protected Area Profile for Viet Nam from the World Database of Protected Areas, September 2020. Available at: www.protectedplanet.net
3, Province of Vietnam
Data Provider: IGIS Map website(<https://www.igismap.com/vietnam-shapefile-download-country-boundary/line-polygon/>)

Map 21: Dalat Pine Forest Protected area in Viet Nam

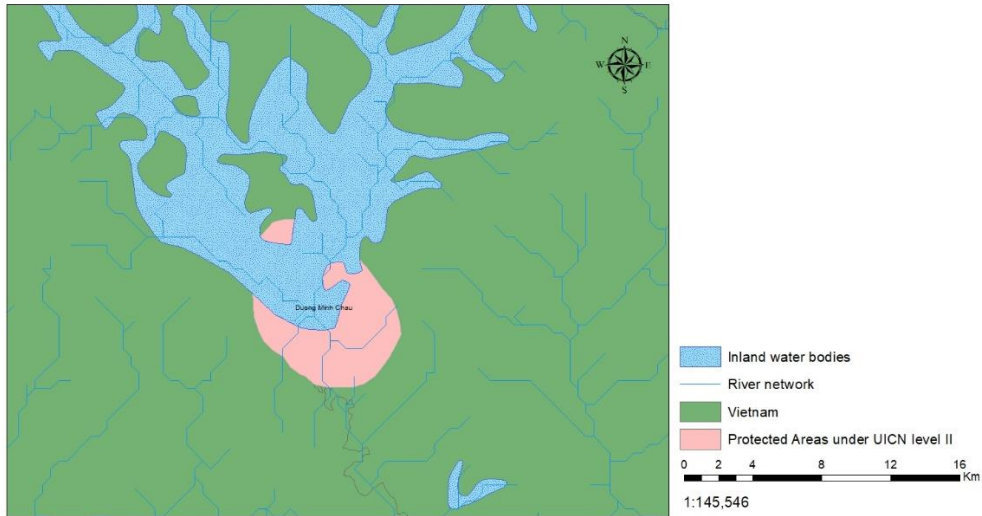
Dao Ho Song Da Protected Area
Vietnam



Service Layer Credits:
1, Asia river system
Data Provider: Hydrosheds database. Available at: <https://www.hydrosheds.org/>
2, National Park
Data Provider: UNEP-WCMC (2020). Protected Area Profile for Viet Nam from the World Database of Protected Areas, September 2020. Available at: www.protectedplanet.net
3, Province of Vietnam
Data Provider: IGIS Map website(<https://www.igismap.com/vietnam-shapefile-download-country-boundary/line-polygon/>)

Map 22: Dao Ho Song Da Protected area in Viet Nam.

Duong Minh Chau Protected Area Vietnam



Service Layer Credits:

1, Asia river system

Data Provider: Hydrosheds database. Available at: <https://www.hydrosheds.org/>

2, National Park

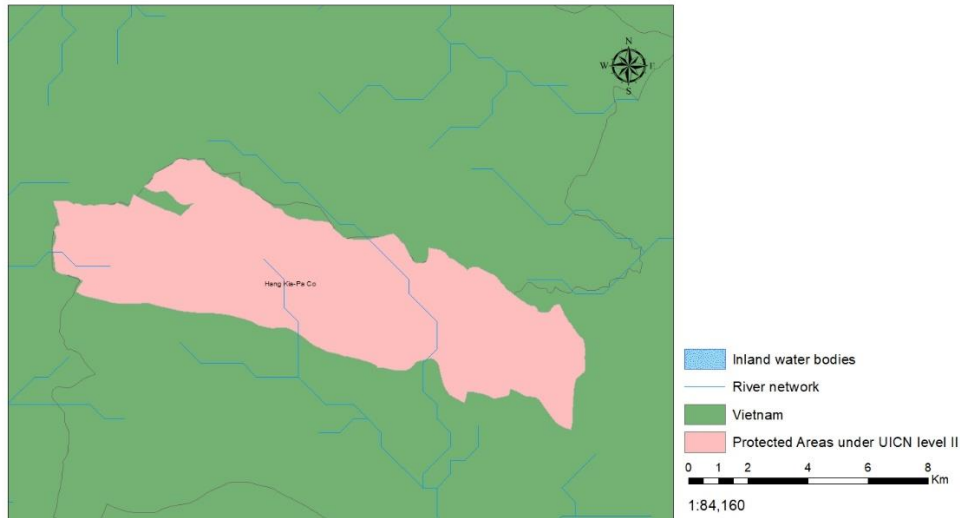
Data Provider: UNEP-WCMC (2020). Protected Area Profile for Viet Nam from the World Database of Protected Areas, September 2020. Available at: www.protectedplanet.net

3, Province of Vietnam

Data Provider: IGIS Map website(<https://www.igismap.com/vietnam-shapefile-download-country-boundaryline-polygon/>)

Map 23: Duong Minh Chau Protected area in Viet Nam.

Hang Kia - Pa Co Protected Area Vietnam



Service Layer Credits:

1, Asia river system

Data Provider: Hydrosheds database. Available at: <https://www.hydrosheds.org/>

2, National Park

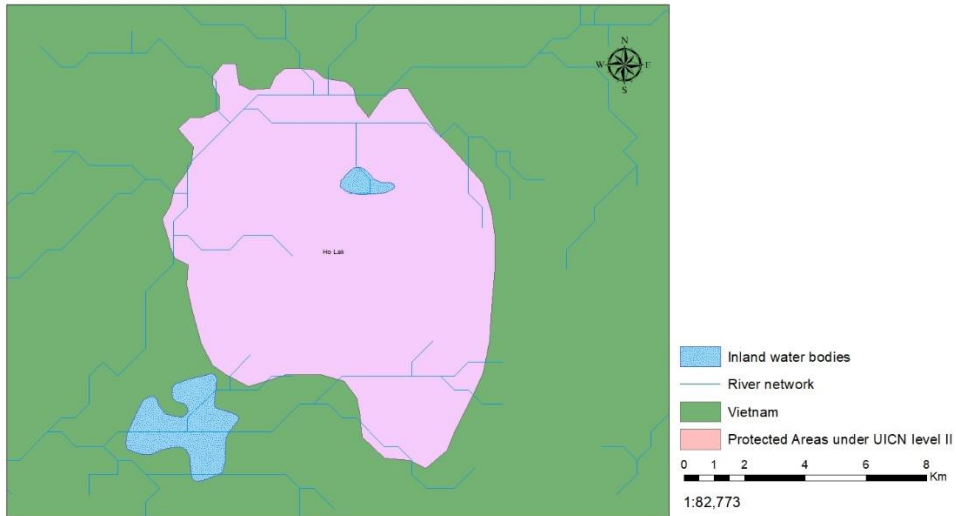
Data Provider: UNEP-WCMC (2020). Protected Area Profile for Viet Nam from the World Database of Protected Areas, September 2020. Available at: www.protectedplanet.net

3, Province of Vietnam

Data Provider: IGIS Map website(<https://www.igismap.com/vietnam-shapefile-download-country-boundaryline-polygon/>)

Map 24: Hang Kia – Pa Co Protected area in Viet Nam.

Ho Lak Protected Area Vietnam



Service Layer Credits:

1, Asia river system

Data Provider: Hydrosheds database. Available at: <https://www.hydrosheds.org/>

2, National Park

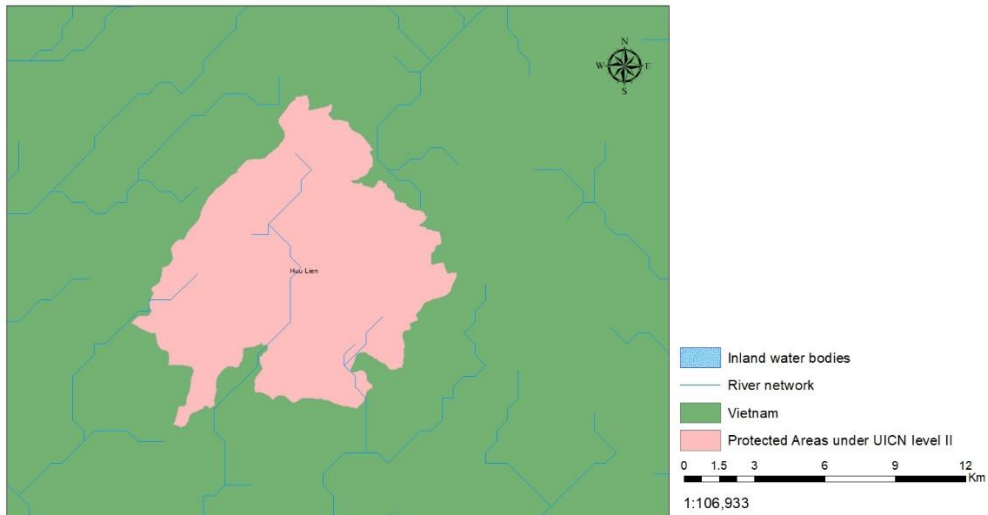
Data Provider: UNEP-WCMC (2020). Protected Area Profile for Viet Nam from the World Database of Protected Areas, September 2020. Available at: www.protectedplanet.net

3, Province of Vietnam

Data Provider: IGIS Map website(<https://www.igismap.com/vietnam-shapefile-download-country-boundary/line-polygon/>)

Map 25: Ho Lak Protected area in Viet Nam.

Huu Lien Protected Area Vietnam



Service Layer Credits:

1, Asia river system

Data Provider: Hydrosheds database. Available at: <https://www.hydrosheds.org/>

2, National Park

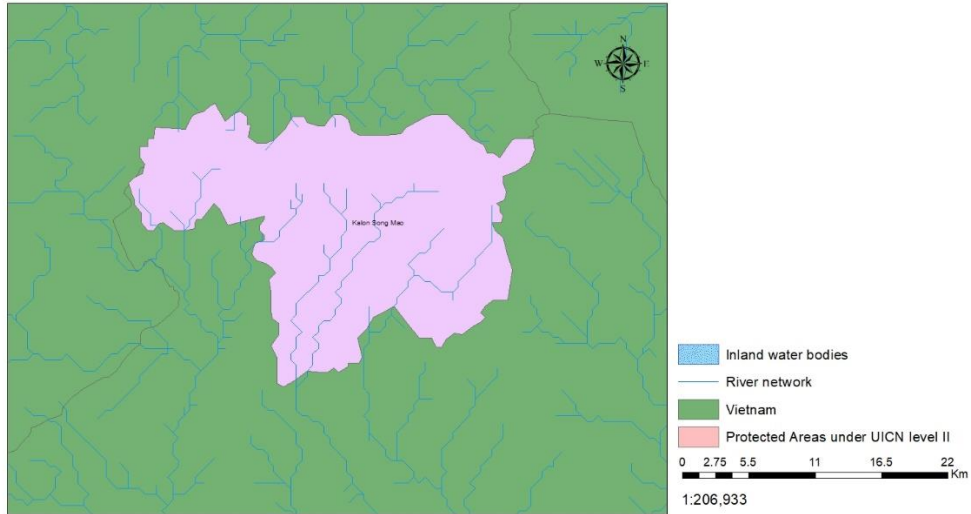
Data Provider: UNEP-WCMC (2020). Protected Area Profile for Viet Nam from the World Database of Protected Areas, September 2020. Available at: www.protectedplanet.net

3, Province of Vietnam

Data Provider: IGIS Map website(<https://www.igismap.com/vietnam-shapefile-download-country-boundary/line-polygon/>)

Map 26: Huu Lien Protected area in Viet Nam.

Kalon Song Mao Protected Area Vietnam



Service Layer Credits:

1. Asia river system

Data Provider: Hydrosheds database. Available at: <https://www.hydrosheds.org/>

2. National Park

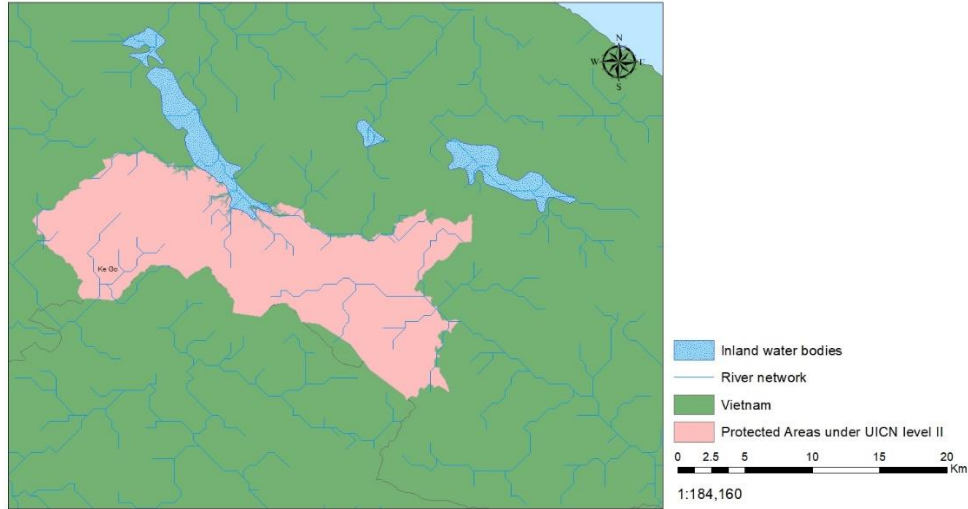
Data Provider: UNEP-WCMC (2020). Protected Area Profile for Viet Nam from the World Database of Protected Areas, September 2020. Available at: www.protectedplanet.net

3. Province of Vietnam

Data Provider: IGIS Map website(<https://www.igismap.com/vietnam-shapefile-download-country-boundary/line-polygon/>)

Map 27: Kalon Song Mao Protected area in Viet Nam.

Ke Go Protected Area Vietnam



Service Layer Credits:

1. Asia river system

Data Provider: Hydrosheds database. Available at: <https://www.hydrosheds.org/>

2. National Park

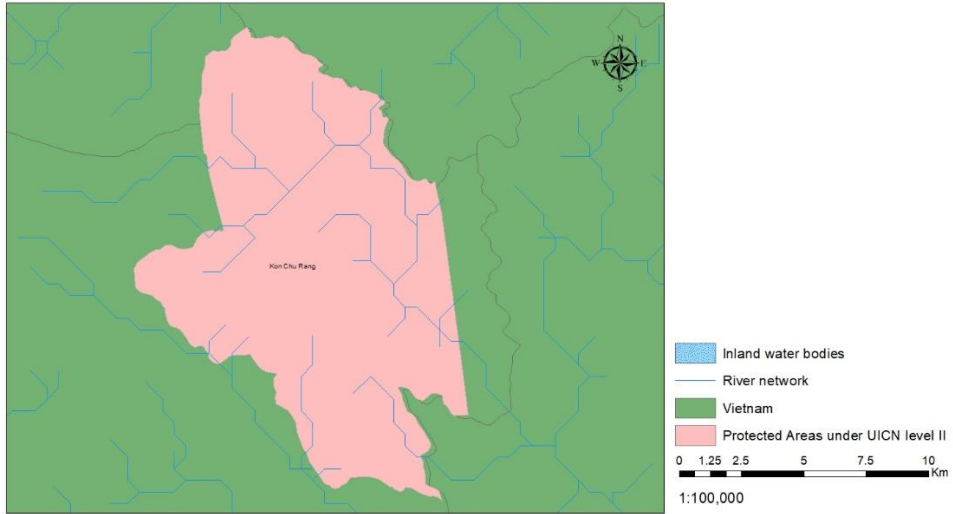
Data Provider: UNEP-WCMC (2020). Protected Area Profile for Viet Nam from the World Database of Protected Areas, September 2020. Available at: www.protectedplanet.net

3. Province of Vietnam

Data Provider: IGIS Map website(<https://www.igismap.com/vietnam-shapefile-download-country-boundary/line-polygon/>)

Map 28: Ke Go Protected area in Viet Nam.

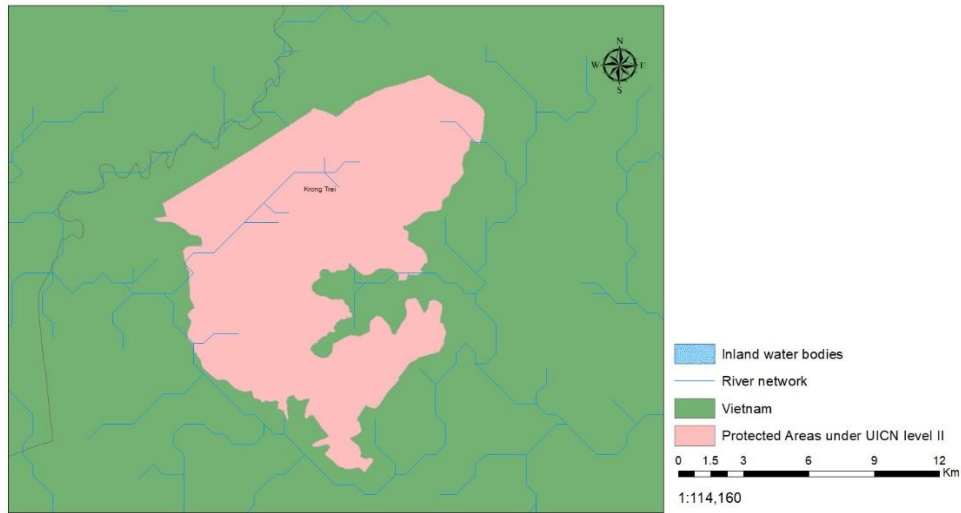
Kon Chu Rang Protected Area
Vietnam



Service Layer Credits:
1, Asia river system
Data Provider: Hydrosheds database. Available at: <https://www.hydrosheds.org/>
2, National Park
Data Provider: UNEP-WCMC (2020). Protected Area Profile for Viet Nam from the World Database of Protected Areas, September 2020. Available at: www.protectedplanet.net
3, Province of Vietnam
Data Provider: IGIS Map website(<https://www.igismap.com/vietnam-shapefile-download-country-boundary/line-polygon/>)

Map 29: Kon Chu Rang Protected area in Viet Nam.

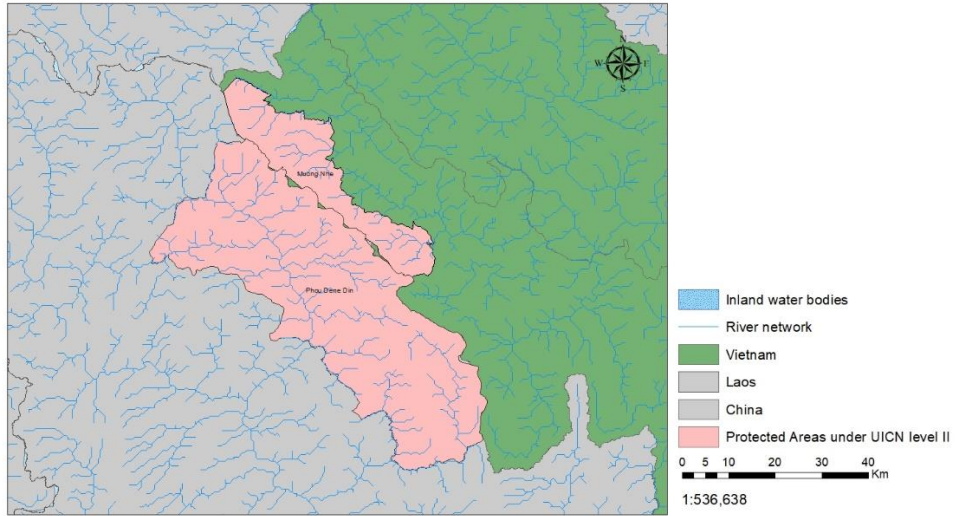
Krong Trai Protected Area
Vietnam



Service Layer Credits:
1, Asia river system
Data Provider: Hydrosheds database. Available at: <https://www.hydrosheds.org/>
2, National Park
Data Provider: UNEP-WCMC (2020). Protected Area Profile for Viet Nam from the World Database of Protected Areas, September 2020. Available at: www.protectedplanet.net
3, Province of Vietnam
Data Provider: IGIS Map website(<https://www.igismap.com/vietnam-shapefile-download-country-boundary/line-polygon/>)

Map 30: Krong Trai Protected area in Viet Nam.

**Muong Nhe and Phou Dene Din Protected Area
Vietnam and Lao PDR**



Service Layer Credits:

1, Asia river system

Data Provider: [Hydrosheds database](https://www.hydrosheds.org/). Available at: <https://www.hydrosheds.org/>

2, National Park

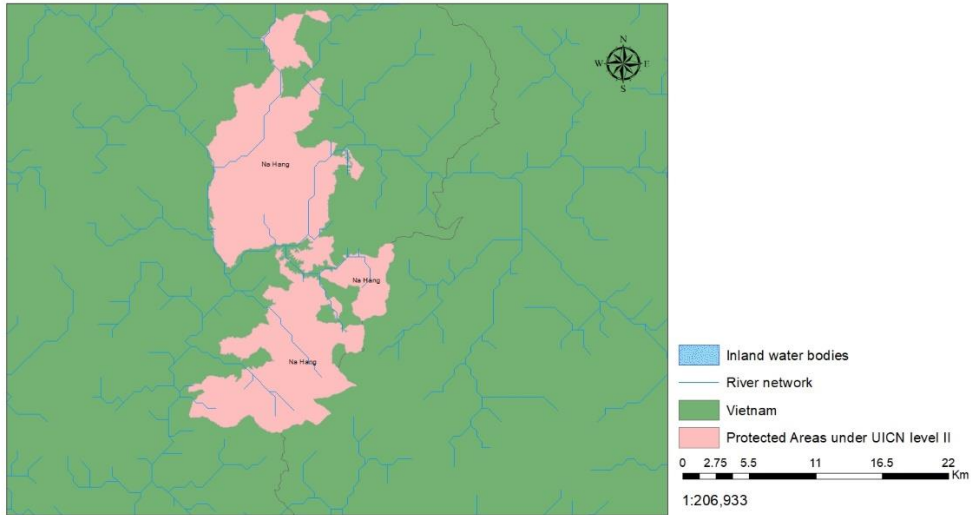
Data Provider: [UNEP-WCMC \(2020\). Protected Area Profile for Viet Nam from the World Database of Protected Areas, September 2020](http://www.protectedplanet.net). Available at: www.protectedplanet.net

3, Province of Vietnam

Data Provider: [IGIS Map website](https://www.igismap.com/vietnam-shapefile-download-country-boundary/line-polygon/)(<https://www.igismap.com/vietnam-shapefile-download-country-boundary/line-polygon/>)

Map 31: Muong Nhe Protected area in Viet Nam and Phou Dene Din Protected area in Lao PDR.

**Na Hang Protected Area
Vietnam**



Service Layer Credits:

1, Asia river system

Data Provider: [Hydrosheds database](https://www.hydrosheds.org/). Available at: <https://www.hydrosheds.org/>

2, National Park

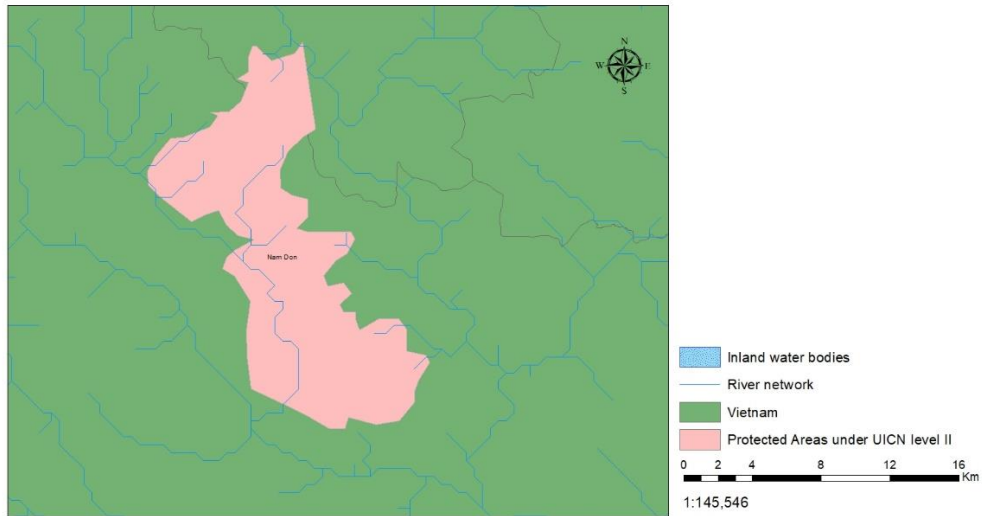
Data Provider: [UNEP-WCMC \(2020\). Protected Area Profile for Viet Nam from the World Database of Protected Areas, September 2020](http://www.protectedplanet.net). Available at: www.protectedplanet.net

3, Province of Vietnam

Data Provider: [IGIS Map website](https://www.igismap.com/vietnam-shapefile-download-country-boundary/line-polygon/)(<https://www.igismap.com/vietnam-shapefile-download-country-boundary/line-polygon/>)

Map 32: Na Hang Protected area in Viet Nam.

Nam Don Protected Area Vietnam



Service Layer Credits:

1. Asia river system

Data Provider: Hydrosheds database. Available at: <https://www.hydrosheds.org/>

2. National Park

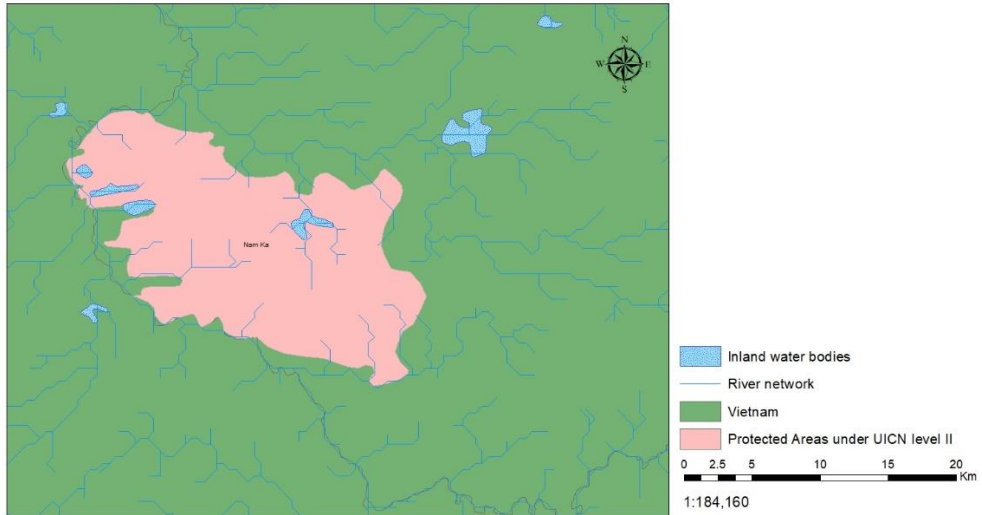
Data Provider: UNEP-WCMC (2020). Protected Area Profile for Viet Nam from the World Database of Protected Areas, September 2020. Available at: www.protectedplanet.net

3. Province of Vietnam

Data Provider: IGIS Map website(<https://www.igismap.com/vietnam-shapefile-download-country-boundary/line-polygon/>)

Map 33: Nam Don Protected area in Viet Nam.

Nam Ka Protected Area Vietnam



Service Layer Credits:

1. Asia river system

Data Provider: Hydrosheds database. Available at: <https://www.hydrosheds.org/>

2. National Park

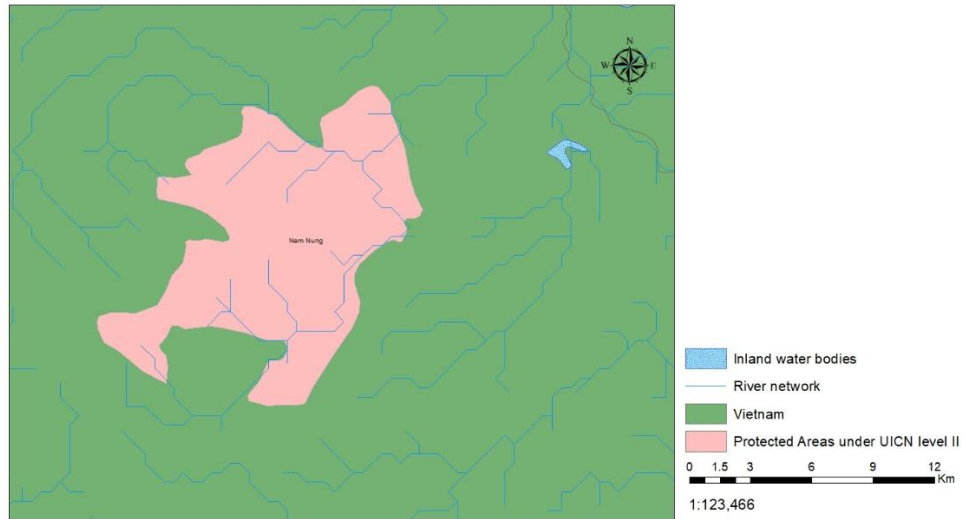
Data Provider: UNEP-WCMC (2020). Protected Area Profile for Viet Nam from the World Database of Protected Areas, September 2020. Available at: www.protectedplanet.net

3. Province of Vietnam

Data Provider: IGIS Map website(<https://www.igismap.com/vietnam-shapefile-download-country-boundary/line-polygon/>)

Map 34: Nam Ka Protected area in Viet Nam.

Nam Nung Protected Area Vietnam



Service Layer Credits:

1, Asia river system

Data Provider: Hydrosheds database. Available at: <https://www.hydrosheds.org/>

2, National Park

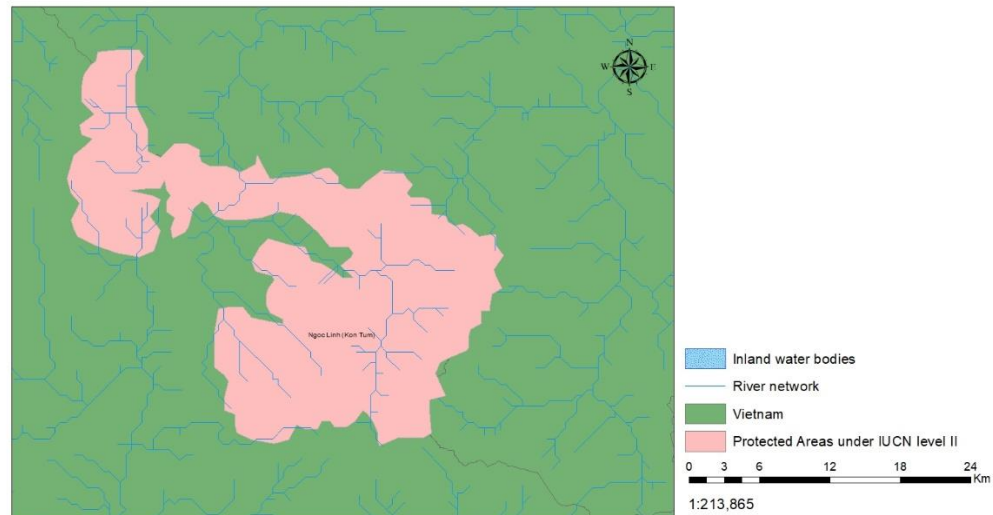
Data Provider: UNEP-WCMC (2020). Protected Area Profile for Viet Nam from the World Database of Protected Areas, September 2020. Available at: www.protectedplanet.net

3, Province of Vietnam

Data Provider: IGIS Map website(<https://www.igismap.com/vietnam-shapefile-download-country-boundary/line-polygon/>)

Map 35: Nam Nung Protected area in Viet Nam.

Ngoc Linh Protected Area Vietnam



Service Layer Credits:

1, Asia river system

Data Provider: Hydrosheds database. Available at: <https://www.hydrosheds.org/>

2, National Park

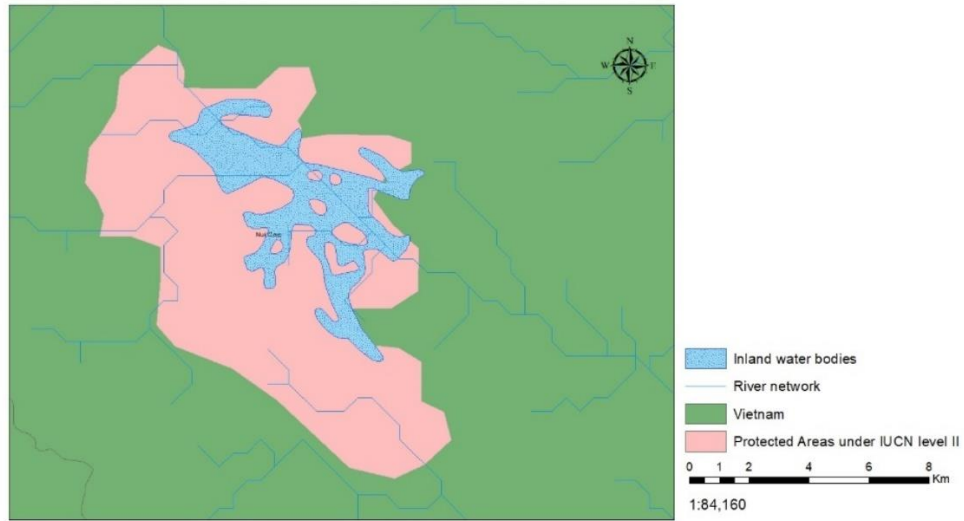
Data Provider: UNEP-WCMC (2020). Protected Area Profile for Viet Nam from the World Database of Protected Areas, September 2020. Available at: www.protectedplanet.net

3, Province of Vietnam

Data Provider: IGIS Map website(<https://www.igismap.com/vietnam-shapefile-download-country-boundary/line-polygon/>)

Map 36: Ngoc Linh Protected area in Viet Nam.

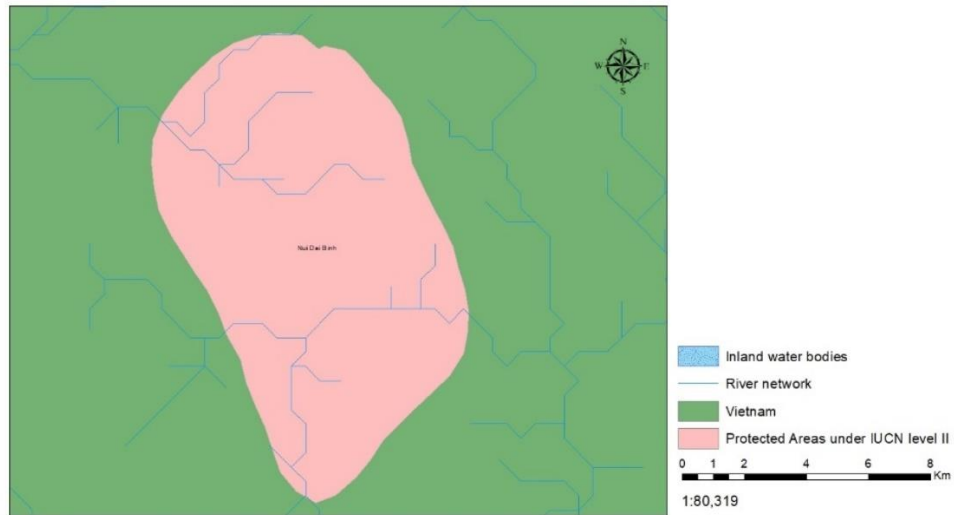
Nui Coc Protected Area
Vietnam



Service Layer Credits:
1, Asia river system
Data Provider: Hydrosheds database. Available at: <https://www.hydrosheds.org/>
2, National Park
Data Provider: UNEP-WCMC (2020). Protected Area Profile for Viet Nam from the World Database of Protected Areas, September 2020. Available at: www.protectedplanet.net
3, Province of Vietnam
Data Provider: IGIS Map website(<https://www.igismap.com/vietnam-shapefile-download-country-boundaryline-polygon/>)

Map 37: Nui Coc Protected area in Viet Nam.

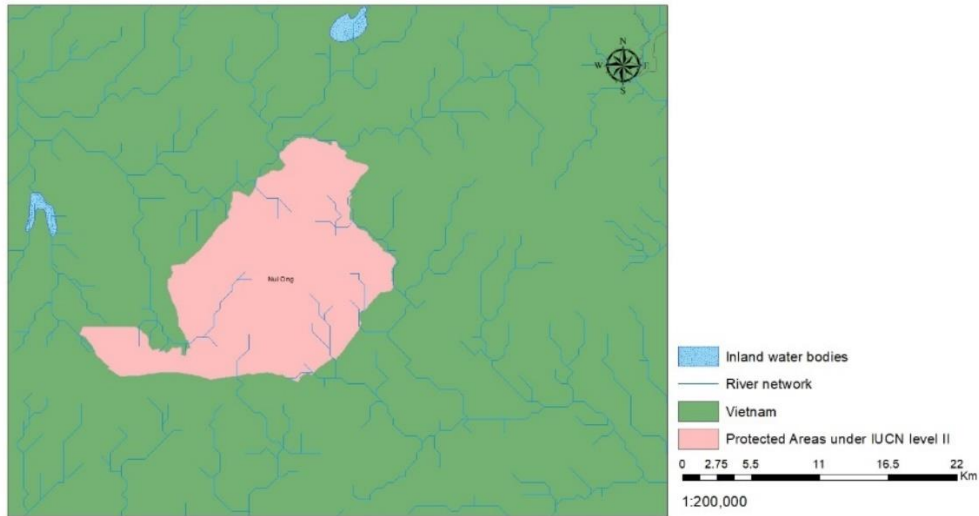
Nui Dai Binh Protected Area
Vietnam



Service Layer Credits:
1, Asia river system
Data Provider: Hydrosheds database. Available at: <https://www.hydrosheds.org/>
2, National Park
Data Provider: UNEP-WCMC (2020). Protected Area Profile for Viet Nam from the World Database of Protected Areas, September 2020. Available at: www.protectedplanet.net
3, Province of Vietnam
Data Provider: IGIS Map website(<https://www.igismap.com/vietnam-shapefile-download-country-boundaryline-polygon/>)

Map 38: Nui Dai Binh Protected area in Viet Nam.

Nui Ong Protected Area Vietnam



Service Layer Credits:

1. Asia river system

Data Provider: Hydrosheds database. Available at: <https://www.hydrosheds.org/>

2. National Park

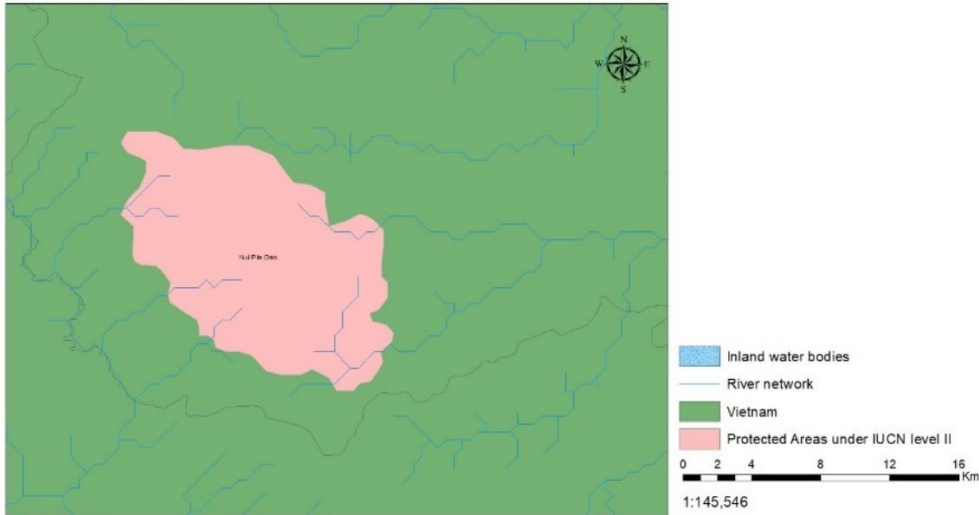
Data Provider: UNEP-WCMC (2020). Protected Area Profile for Viet Nam from the World Database of Protected Areas, September 2020. Available at: www.protectedplanet.net

3. Province of Vietnam

Data Provider: IGIS Map website(<https://www.igismap.com/vietnam-shapefile-download-country-boundaryline-polygon/>)

Map 39: Nui Ong Protected area in Viet Nam.

Nui Pia Oac Protected Area Vietnam



Service Layer Credits:

1. Asia river system

Data Provider: Hydrosheds database. Available at: <https://www.hydrosheds.org/>

2. National Park

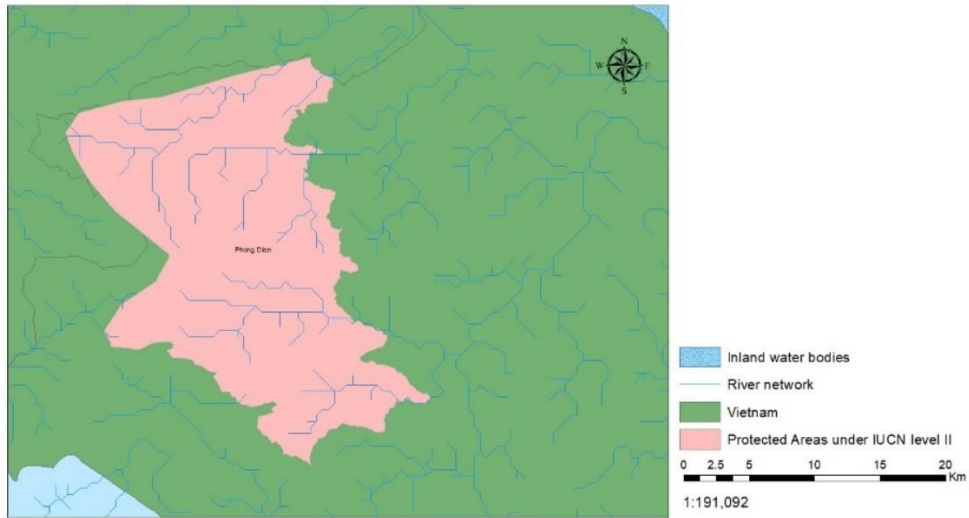
Data Provider: UNEP-WCMC (2020). Protected Area Profile for Viet Nam from the World Database of Protected Areas, September 2020. Available at: www.protectedplanet.net

3. Province of Vietnam

Data Provider: IGIS Map website(<https://www.igismap.com/vietnam-shapefile-download-country-boundaryline-polygon/>)

Map 40: Nui Pia Oac Protected area in Viet Nam.

Phong Dien Protected Area Vietnam



Service Layer Credits:

1. Asia river system

Data Provider: Hydrosheds database. Available at: <https://www.hydrosheds.org/>

2. National Park

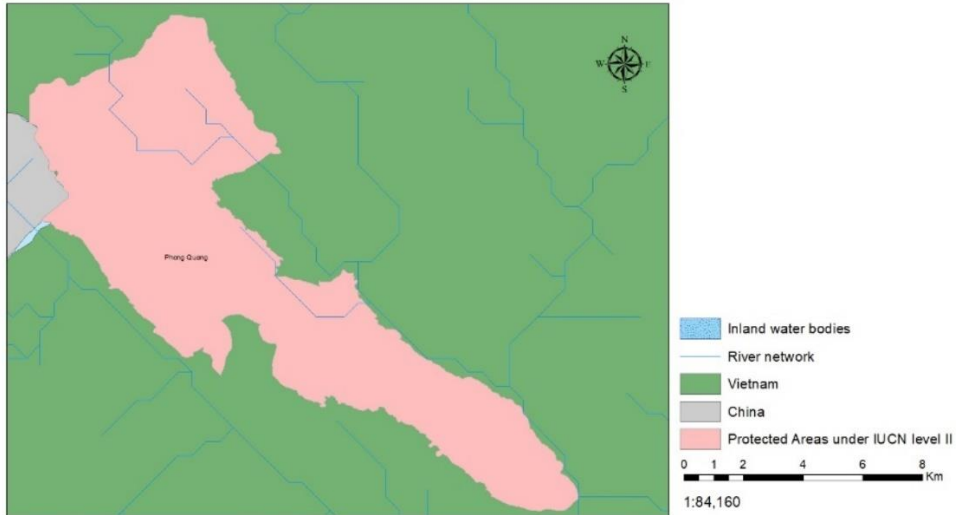
Data Provider: UNEP-WCMC (2020). Protected Area Profile for Viet Nam from the World Database of Protected Areas, September 2020. Available at: www.protectedplanet.net

3. Province of Vietnam

Data Provider: IGIS Map website(<https://www.igismap.com/vietnam-shapefile-download-country-boundary/line-polygon/>)

Map 41: Phong Dien Protected area in Viet Nam.

Phong Quang Protected Area Vietnam



Service Layer Credits:

1. Asia river system

Data Provider: Hydrosheds database. Available at: <https://www.hydrosheds.org/>

2. National Park

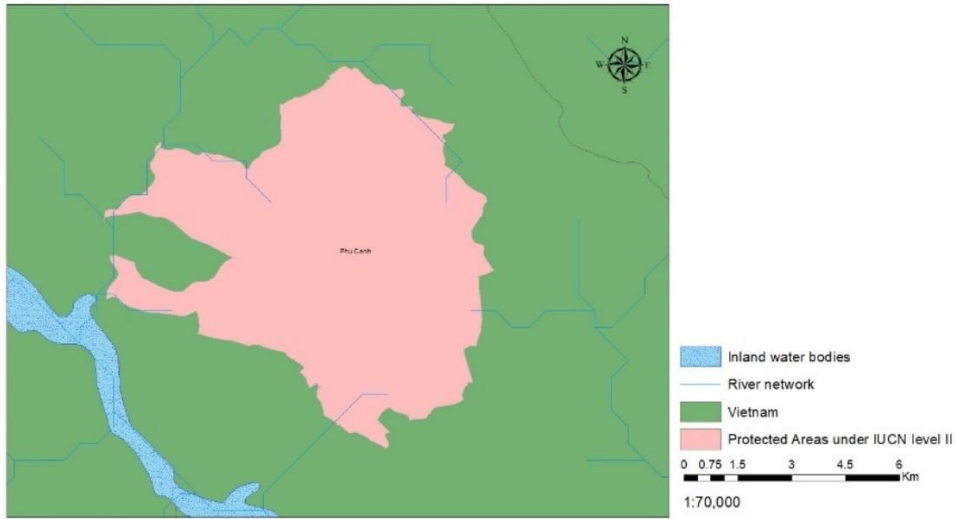
Data Provider: UNEP-WCMC (2020). Protected Area Profile for Viet Nam from the World Database of Protected Areas, September 2020. Available at: www.protectedplanet.net

3. Province of Vietnam

Data Provider: IGIS Map website(<https://www.igismap.com/vietnam-shapefile-download-country-boundary/line-polygon/>)

Map 42: Phong Quang Protected area in Viet Nam.

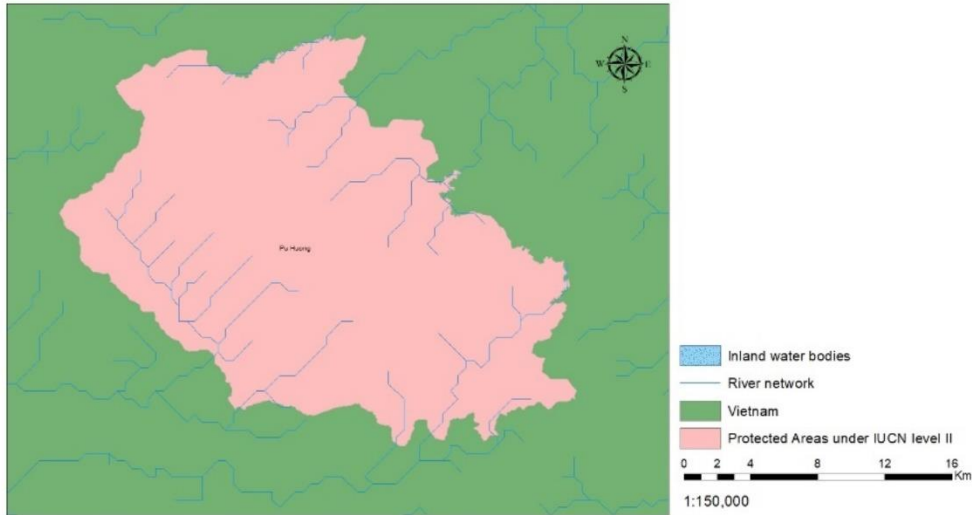
Phu Canh Protected Area
Vietnam



Service Layer Credits:
1, Asia river system
Data Provider: Hydrosheds database. Available at: <https://www.hydrosheds.org/>
2, National Park
Data Provider: UNEP-WCMC (2020). Protected Area Profile for Viet Nam from the World Database of Protected Areas, September 2020. Available at: www.protectedplanet.net
3, Province of Vietnam
Data Provider: IGIS Map website(<https://www.igismap.com/vietnam-shapefile-download-country-boundaryline-polygon/>)

Map 43: Phu Canh Protected area in Viet Nam.

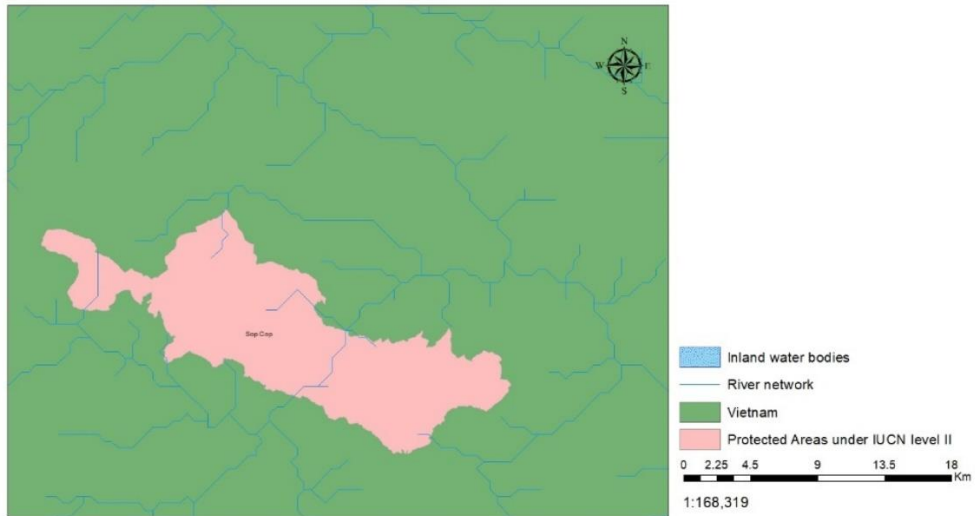
Pu Huong Protected Area
Vietnam



Service Layer Credits:
1, Asia river system
Data Provider: Hydrosheds database. Available at: <https://www.hydrosheds.org/>
2, National Park
Data Provider: UNEP-WCMC (2020). Protected Area Profile for Viet Nam from the World Database of Protected Areas, September 2020. Available at: www.protectedplanet.net
3, Province of Vietnam
Data Provider: IGIS Map website(<https://www.igismap.com/vietnam-shapefile-download-country-boundaryline-polygon/>)

Map 44: Pu huong Protected area in Viet Nam.

Sop Cop Protected Area Vietnam



Service Layer Credits:

1. Asia river system

Data Provider: Hydrosheds database. Available at: <https://www.hydrosheds.org/>

2. National Park

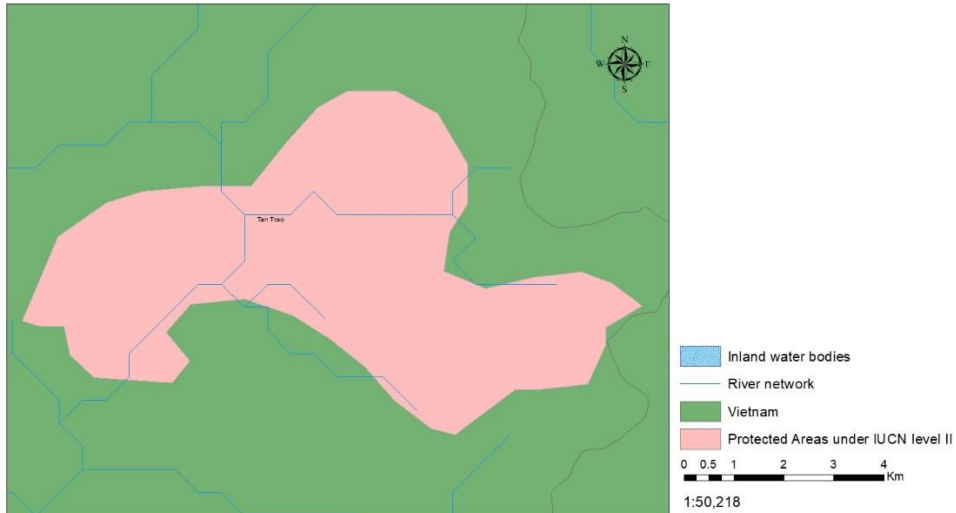
Data Provider: UNEP-WCMC (2020). Protected Area Profile for Viet Nam from the World Database of Protected Areas, September 2020. Available at: www.protectedplanet.net

3. Province of Vietnam

Data Provider: IGIS Map website(<https://www.igismap.com/vietnam-shapefile-download-country-boundary/line-polygon/>)

Map 45: Sop Cop Protected area in Viet Nam.

Tan Trao Protected Area Vietnam



Service Layer Credits:

1. Asia river system

Data Provider: Hydrosheds database. Available at: <https://www.hydrosheds.org/>

2. National Park

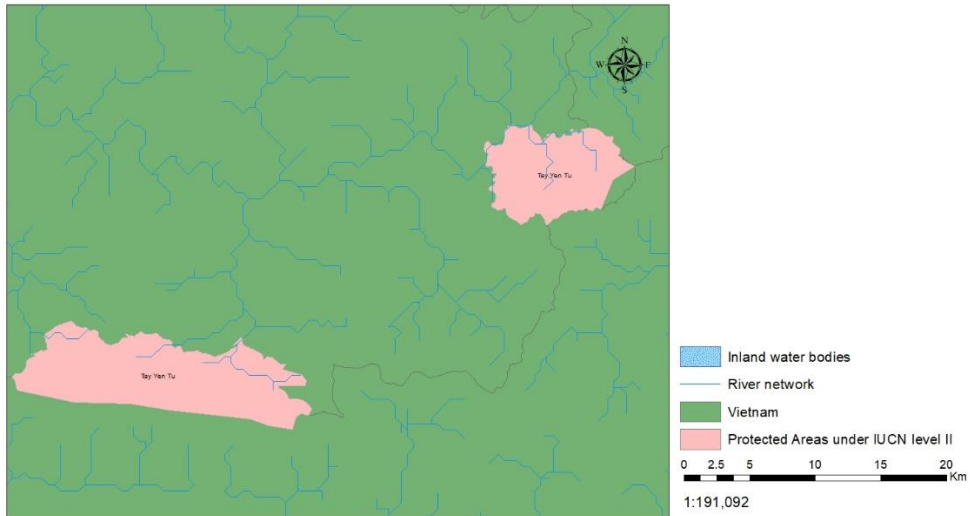
Data Provider: UNEP-WCMC (2020). Protected Area Profile for Viet Nam from the World Database of Protected Areas, September 2020. Available at: www.protectedplanet.net

3. Province of Vietnam

Data Provider: IGIS Map website(<https://www.igismap.com/vietnam-shapefile-download-country-boundary/line-polygon/>)

Map 46: Tan Trao Protected area in Viet Nam.

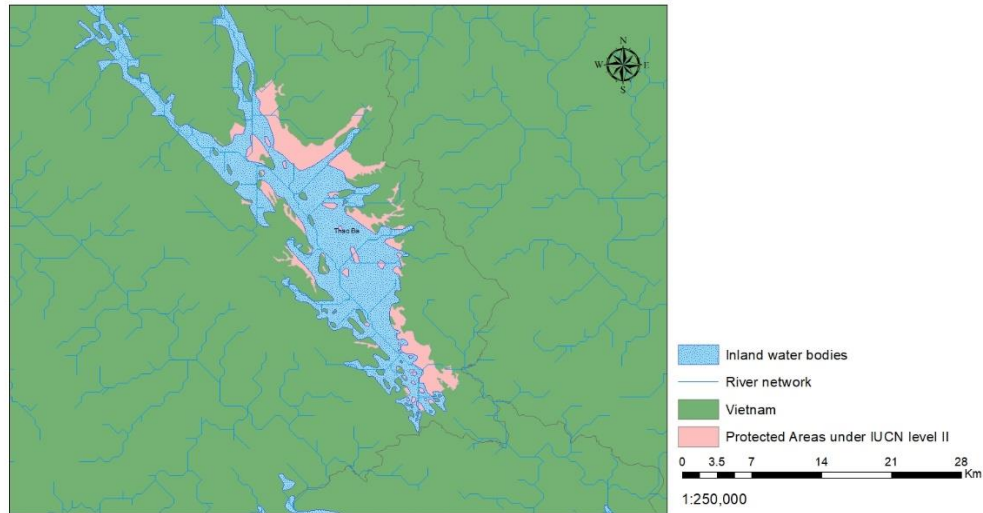
Tay Yen Tu Protected Area
Vietnam



Service Layer Credits:
 1, Asia river system
 Data Provider: Hydrosheds database. Available at: <https://www.hydrosheds.org/>
 2, National Park
 Data Provider: UNEP-WCMC (2020). Protected Area Profile for Viet Nam from the World Database of Protected Areas, September 2020. Available at: www.protectedplanet.net
 3, Province of Vietnam
 Data Provider: IGIS Map website(<https://www.igismap.com/vietnam-shapefile-download-country-boundary/line-polygon/>)

Map 47: Tay Yen Tu Protected area in Viet Nam.

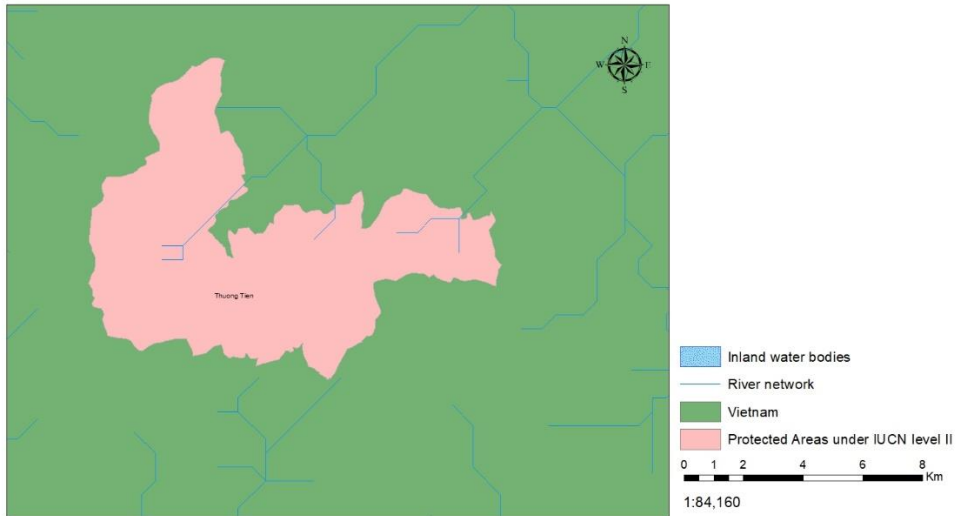
Thac Ba Protected Area
Vietnam



Service Layer Credits:
 1, Asia river system
 Data Provider: Hydrosheds database. Available at: <https://www.hydrosheds.org/>
 2, National Park
 Data Provider: UNEP-WCMC (2020). Protected Area Profile for Viet Nam from the World Database of Protected Areas, September 2020. Available at: www.protectedplanet.net
 3, Province of Vietnam
 Data Provider: IGIS Map website(<https://www.igismap.com/vietnam-shapefile-download-country-boundary/line-polygon/>)

Map 48: Thac Ba Protected area in Viet Nam.

Thuong Tien Protected Area Vietnam



Service Layer Credits:

1, Asia river system

Data Provider: Hydrosheds database. Available at: <https://www.hydrosheds.org/>

2, National Park

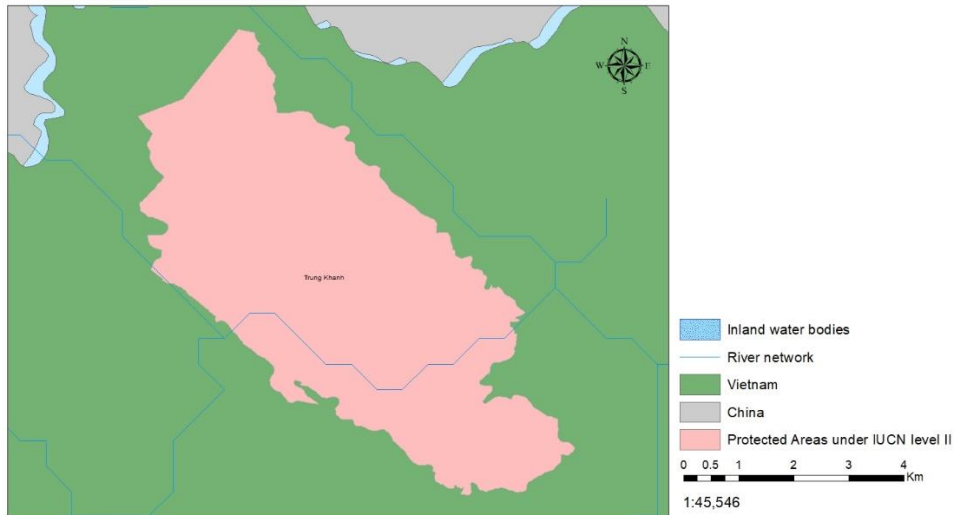
Data Provider: UNEP-WCMC (2020). Protected Area Profile for Viet Nam from the World Database of Protected Areas, September 2020. Available at: www.protectedplanet.net

3, Province of Vietnam

Data Provider: IGIS Map website(<https://www.igismap.com/vietnam-shapefile-download-country-boundary/line-polygon/>)

Map 49: Thuong Tien Protected area in Viet Nam.

Trung Khanh Protected Area Vietnam



Service Layer Credits:

1, Asia river system

Data Provider: Hydrosheds database. Available at: <https://www.hydrosheds.org/>

2, National Park

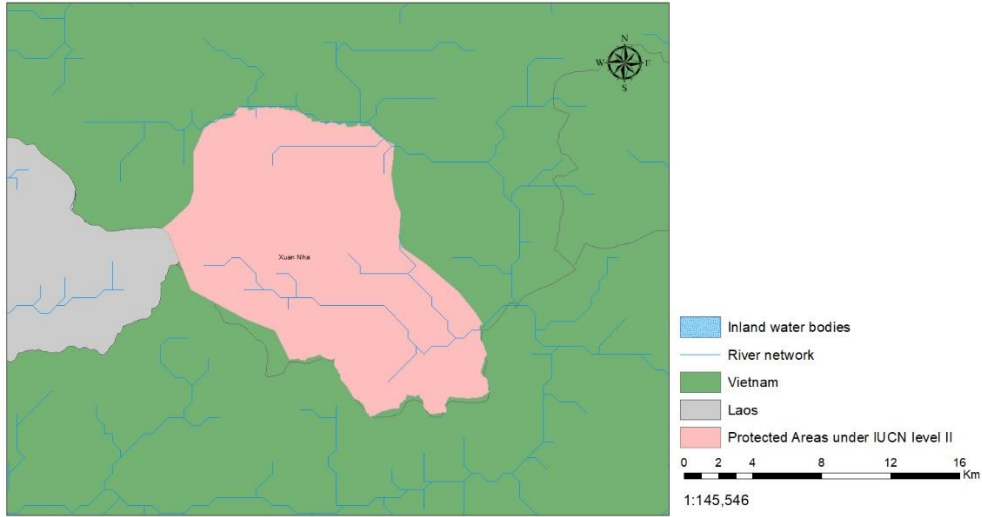
Data Provider: UNEP-WCMC (2020). Protected Area Profile for Viet Nam from the World Database of Protected Areas, September 2020. Available at: www.protectedplanet.net

3, Province of Vietnam

Data Provider: IGIS Map website(<https://www.igismap.com/vietnam-shapefile-download-country-boundary/line-polygon/>)

Map 50: Trung Khanh Protected area in Viet Nam.

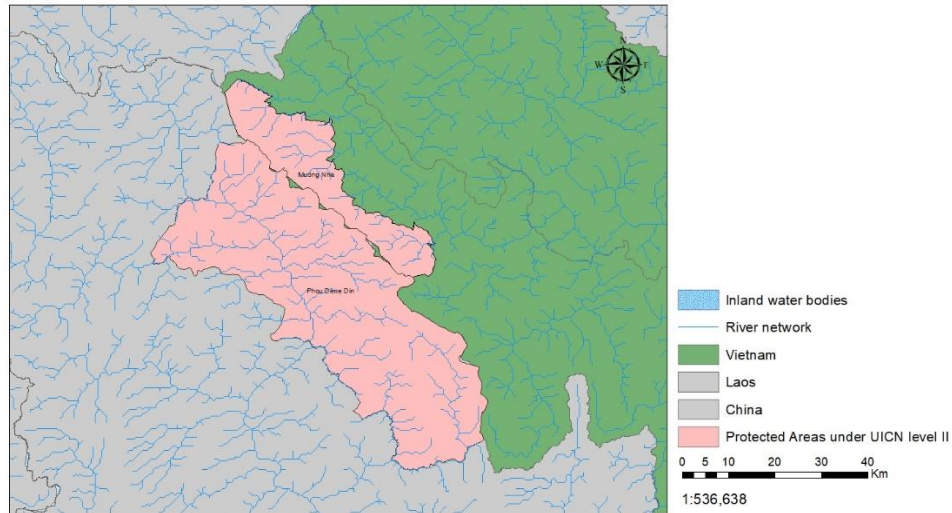
**Xuan Nha Protected Area
Vietnam**



Service Layer Credits:
 1, Asia river system
 Data Provider: Hydrosheds database. Available at: <https://www.hydrosheds.org/>
 2, National Park
 Data Provider: UNEP-WCMC (2020). Protected Area Profile for Viet Nam from the World Database of Protected Areas, September 2020. Available at: www.protectedplanet.net
 3, Province of Vietnam
 Data Provider: IGIS Map website(<https://www.igismap.com/vietnam-shapefile-download-country-boundary/line-polygon/>)

Map 51: Xuan Nha Protected area in Viet Nam.

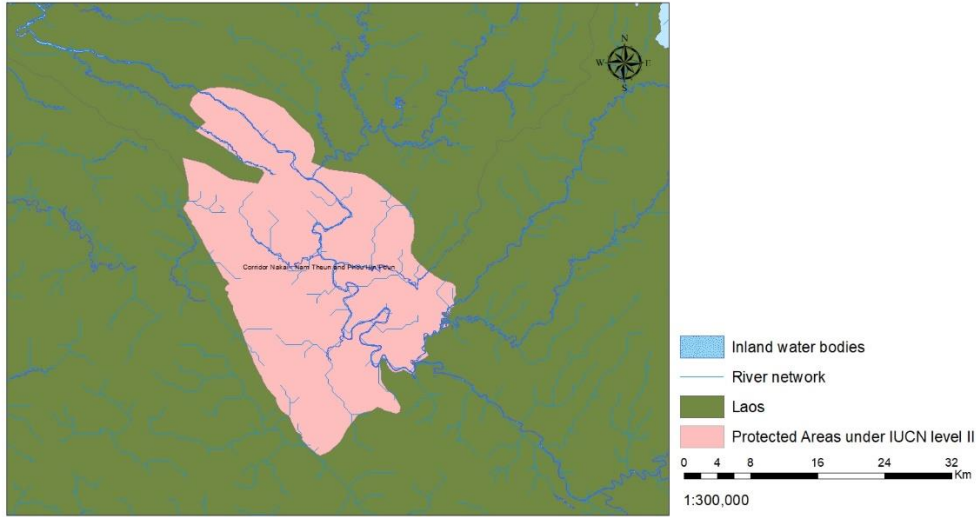
**Muong Nhe and Phou Dene Din Protected Area
Vietnam and Lao PDR**



Service Layer Credits:
 1, Asia river system
 Data Provider: Hydrosheds database. Available at: <https://www.hydrosheds.org/>
 2, National Park
 Data Provider: UNEP-WCMC (2020). Protected Area Profile for Viet Nam from the World Database of Protected Areas, September 2020. Available at: www.protectedplanet.net
 3, Province of Vietnam
 Data Provider: IGIS Map website(<https://www.igismap.com/vietnam-shapefile-download-country-boundary/line-polygon/>)

Map 52: Muong Nhe Protected area in Viet Nam and Phou Dene Din Protected Area in Lao PDR.

Corridor Nakai Protected Area
Vietnam



Service Layer Credits:

1, Asia river system

Data Provider: Hydrosheds database. Available at: <https://www.hydrosheds.org/>

2, National Park

Data Provider: UNEP-WCMC (2020). Protected Area Profile for Viet Nam from the World Database of Protected Areas, September 2020. Available at: www.protectedplanet.net

3, Province of Vietnam

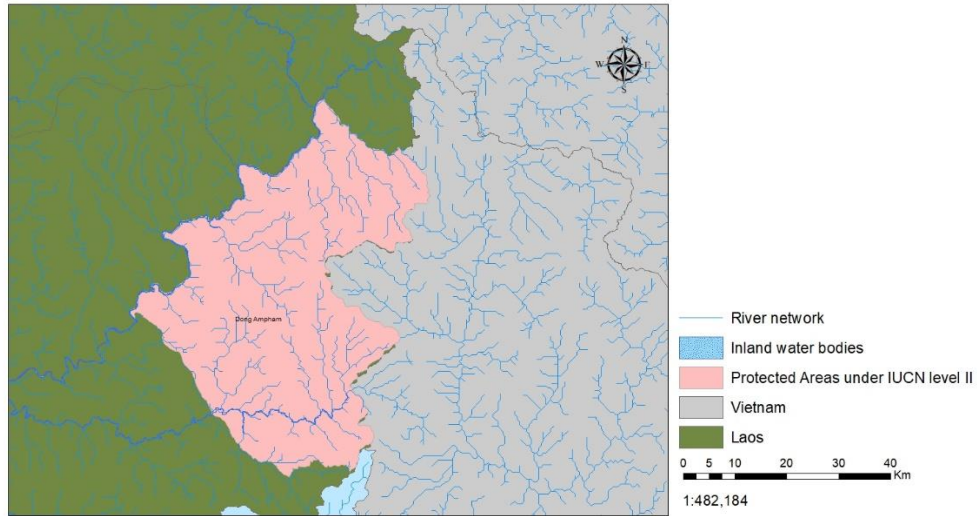
Data Provider: IGIS Map website(<https://www.igismap.com/vietnam-shapefile-download-country-boundary/line-polygon/>)

Map 53: Corridor Nakai Protected area in Viet Nam.

APPENDIX II: Maps of National Parks and Protected Areas in Lao PDR

Dong Ampham Protected Area

Lao PDR



Service Layer Credits:

1, Asia river system

Data Provider: Hydrosheds database. Available at: <https://www.hydrosheds.org/>

2, National Park

Data Provider: UNEP-WCMC (2020). Protected Area Profile for Viet Nam from the World Database of Protected Areas, September 2020. Available at: www.protectedplanet.net

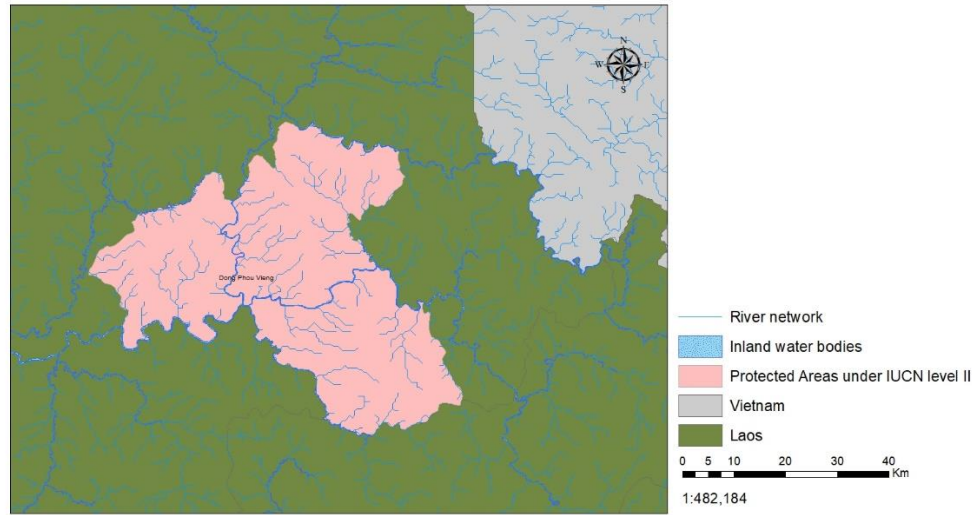
3, Province of Vietnam

Data Provider: IGIS Map website(<https://www.igismap.com/vietnam-shapefile-download-country-boundary/line-polygon/>)

Map 54: Dong Ampham Protected area in Lao PDR.

Dong Phou Vieng Protected Area

Lao PDR



Service Layer Credits:

1, Asia river system

Data Provider: Hydrosheds database. Available at: <https://www.hydrosheds.org/>

2, National Park

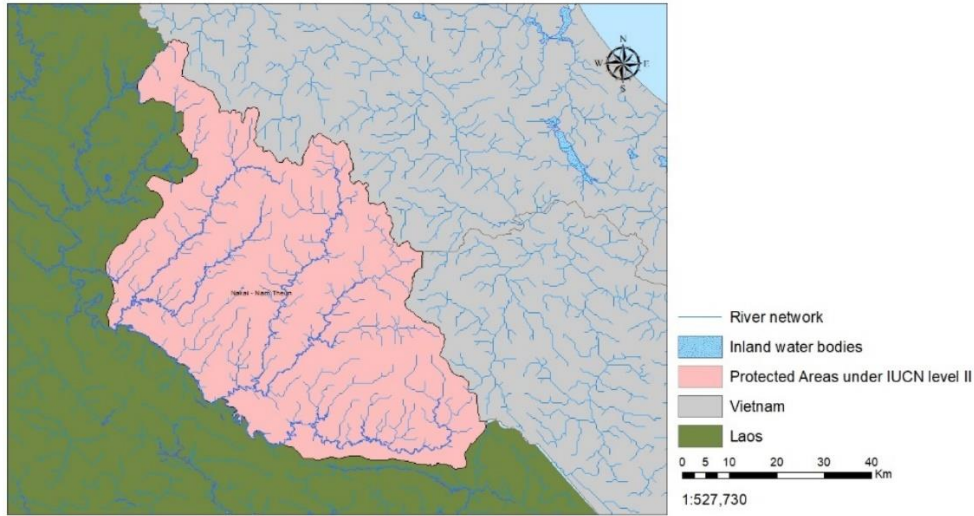
Data Provider: UNEP-WCMC (2020). Protected Area Profile for Viet Nam from the World Database of Protected Areas, September 2020. Available at: www.protectedplanet.net

3, Province of Vietnam

Data Provider: IGIS Map website(<https://www.igismap.com/vietnam-shapefile-download-country-boundary/line-polygon/>)

Map 55: Dong Phou Vieng Protected area in Lao PDR.

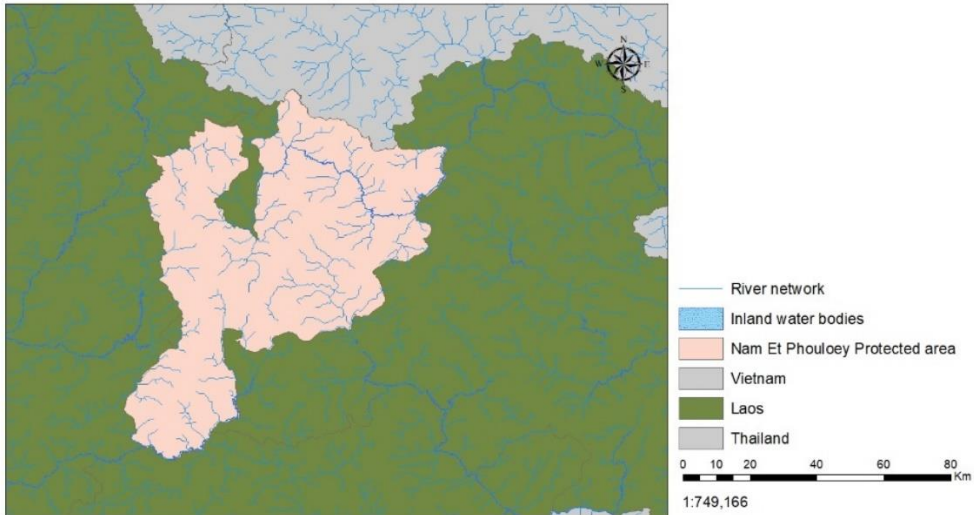
Phou Hin Poun Protected Area
Lao PDR



Service Layer Credits:
 1. Asia river system
 Data Provider: Hydrosheds database. Available at: <https://www.hydrosheds.org/>
 2. National Park
 Data Provider: UNEP-WCMC (2020). Protected Area Profile for Viet Nam from the World Database of Protected Areas, September 2020. Available at: www.protectedplanet.net
 3. Province of Vietnam
 Data Provider: IGIS Map website(<https://www.igismap.com/vietnam-shapefile-download-country-boundaryline-polygon/>)

Map 56: Phou Hin Poun Protected area in Lao PDR.

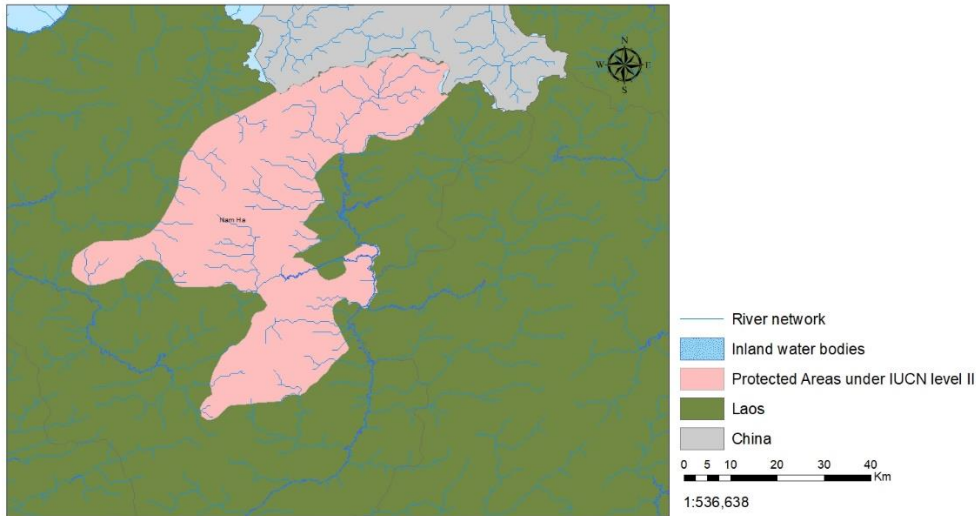
Nam Et Phouloey Protected Area
Lao PDR



Service Layer Credits:
 1. Asia river system
 Data Provider: Hydrosheds database. Available at: <https://www.hydrosheds.org/>
 2. National Park
 Data Provider: UNEP-WCMC (2020). Protected Area Profile for Viet Nam from the World Database of Protected Areas, September 2020. Available at: www.protectedplanet.net
 3. Province of Vietnam
 Data Provider: IGIS Map website(<https://www.igismap.com/vietnam-shapefile-download-country-boundaryline-polygon/>)

Map 57: Nam Et Phouloey Protected area in Lao PDR.

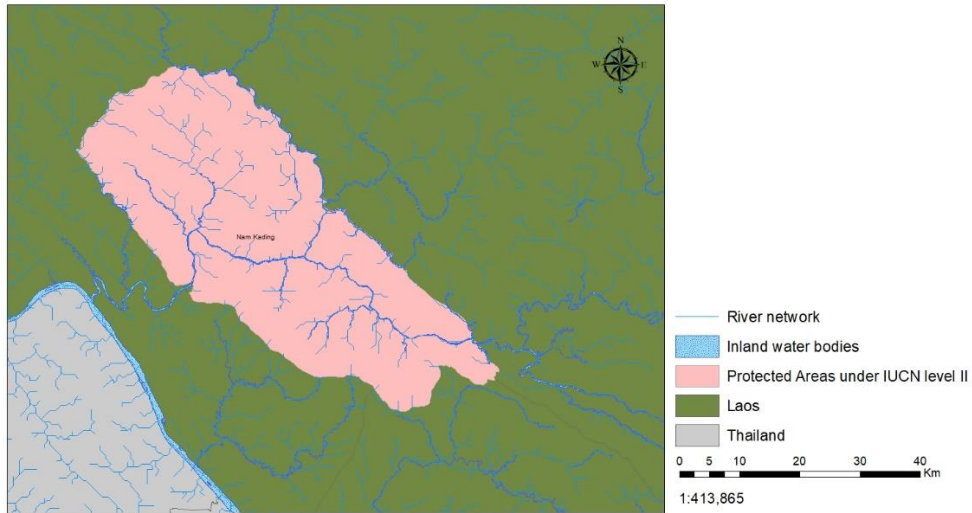
Nam Ha Protected Area
Lao PDR



Service Layer Credits:
 1, Asia river system
 Data Provider: Hydrosheds database. Available at: <https://www.hydrosheds.org/>
 2, National Park
 Data Provider: UNEP-WCMC (2020). Protected Area Profile for Viet Nam from the World Database of Protected Areas, September 2020. Available at: www.protectedplanet.net
 3, Province of Vietnam
 Data Provider: IGIS Map website(<https://www.igismap.com/vietnam-shapefile-download-country-boundary/line-polygon/>)

Map 58: Nam Ha Protected area in Lao PDR.

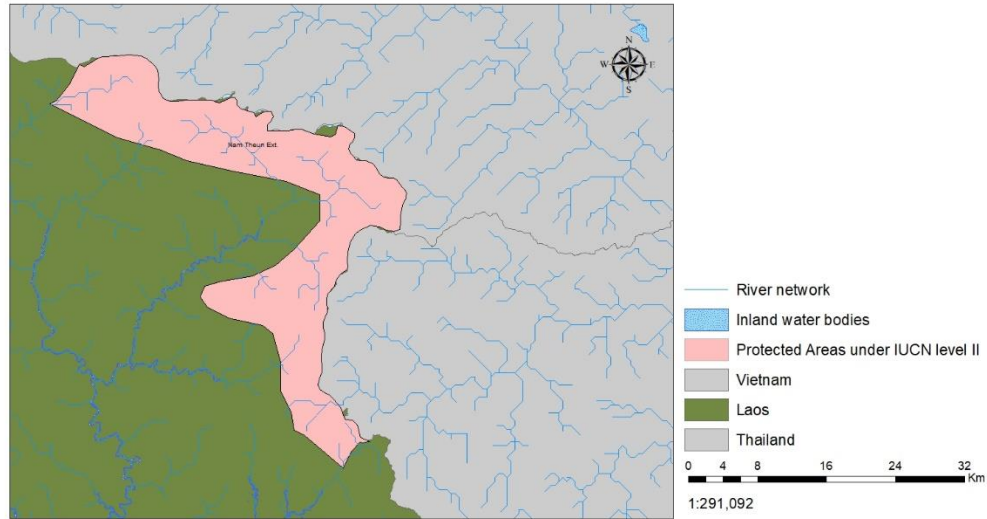
Nam Kading Protected Area
Lao PDR



Service Layer Credits:
 1, Asia river system
 Data Provider: Hydrosheds database. Available at: <https://www.hydrosheds.org/>
 2, National Park
 Data Provider: UNEP-WCMC (2020). Protected Area Profile for Viet Nam from the World Database of Protected Areas, September 2020. Available at: www.protectedplanet.net
 3, Province of Vietnam
 Data Provider: IGIS Map website(<https://www.igismap.com/vietnam-shapefile-download-country-boundary/line-polygon/>)

Map 59: Nam Kading Protected area in Lao PDR.

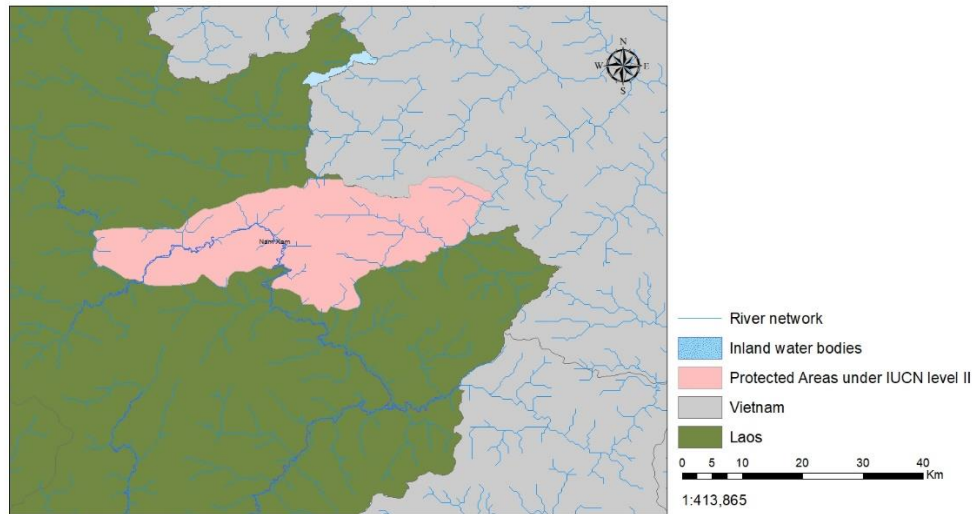
Nam Theun Ext Protected Area Lao PDR



Service Layer Credits:
1, Asia river system
Data Provider: Hydrosheds database. Available at: <https://www.hydrosheds.org/>
2, National Park
Data Provider: UNEP-WCMC (2020). Protected Area Profile for Viet Nam from the World Database of Protected Areas, September 2020. Available at: www.protectedplanet.net
3, Province of Vietnam
Data Provider: IGIS Map website(<https://www.igismap.com/vietnam-shapefile-download-country-boundary/line-polygon/>)

Map 60: Nam Theun Ext Protected area in Lao PDR.

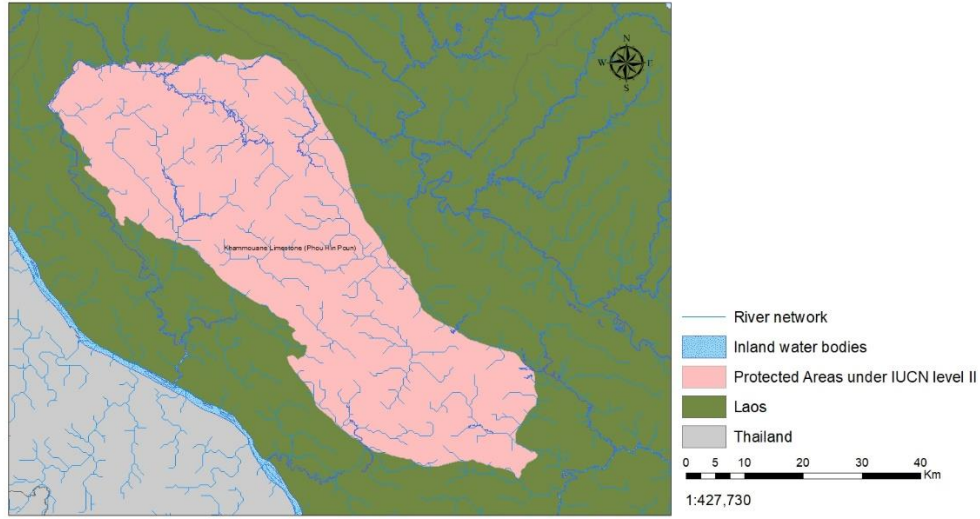
Nam Xam Protected Area Lao PDR



Service Layer Credits:
1, Asia river system
Data Provider: Hydrosheds database. Available at: <https://www.hydrosheds.org/>
2, National Park
Data Provider: UNEP-WCMC (2020). Protected Area Profile for Viet Nam from the World Database of Protected Areas, September 2020. Available at: www.protectedplanet.net
3, Province of Vietnam
Data Provider: IGIS Map website(<https://www.igismap.com/vietnam-shapefile-download-country-boundary/line-polygon/>)

Map 61: Nam Xam Protected area in Lao PDR.

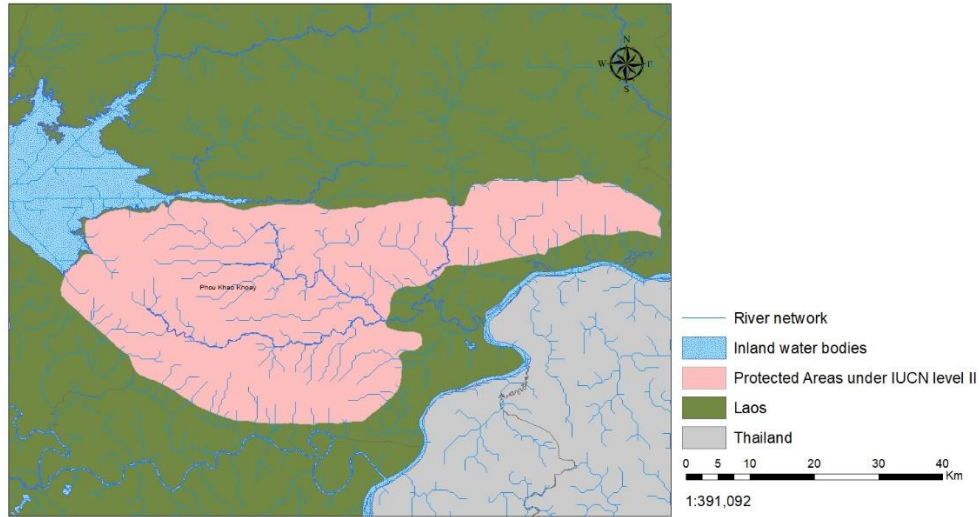
Phou Hin Poun Protected Area
Lao PDR



Service Layer Credits:
 1, Asia river system
 Data Provider: Hydrosheds database. Available at: <https://www.hydrosheds.org/>
 2, National Park
 Data Provider: UNEP-WCMC (2020). Protected Area Profile for Viet Nam from the World Database of Protected Areas, September 2020. Available at: www.protectedplanet.net
 3, Province of Vietnam
 Data Provider: IGIS Map website(<https://www.igismap.com/vietnam-shapefile-download-country-boundary-line-polygon/>)

Map 62: Phou Hin Poun Protected area in Lao PDR.

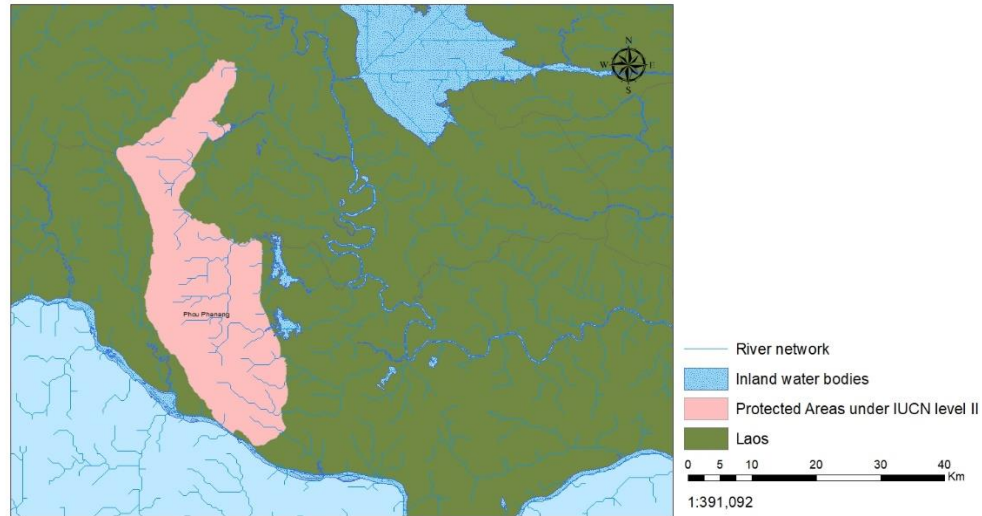
Phou Khao Khoay Protected Area
Lao PDR



Service Layer Credits:
 1, Asia river system
 Data Provider: Hydrosheds database. Available at: <https://www.hydrosheds.org/>
 2, National Park
 Data Provider: UNEP-WCMC (2020). Protected Area Profile for Viet Nam from the World Database of Protected Areas, September 2020. Available at: www.protectedplanet.net
 3, Province of Vietnam
 Data Provider: IGIS Map website(<https://www.igismap.com/vietnam-shapefile-download-country-boundary-line-polygon/>)

Map 63: Phou Khao Khoay Protected area in Lao PDR.

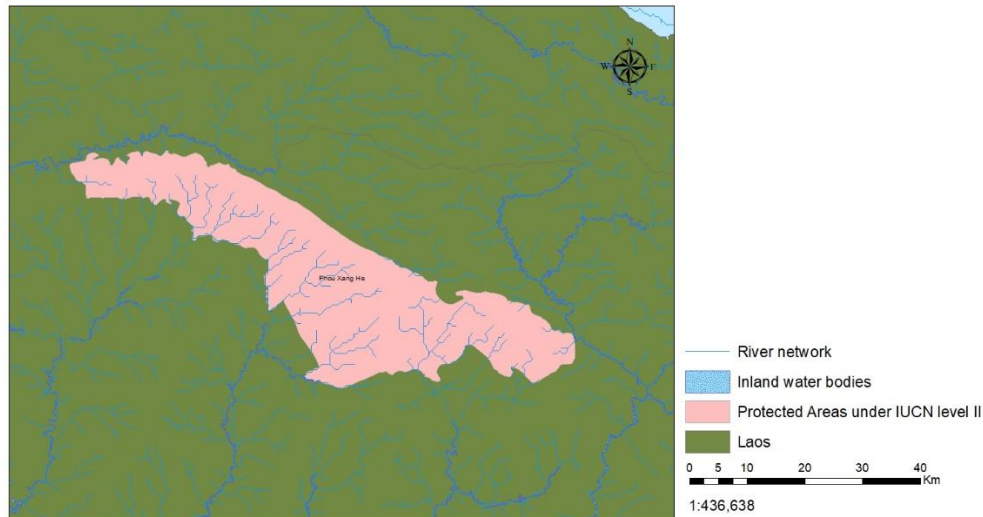
Phou Phanang Protected Area
Lao PDR



Service Layer Credits:
1, Asia river system
Data Provider: Hydrosheds database. Available at: <https://www.hydrosheds.org/>
2, National Park
Data Provider: UNEP-WCMC (2020). Protected Area Profile for Viet Nam from the World Database of Protected Areas, September 2020. Available at: www.protectedplanet.net
3, Province of Vietnam
Data Provider: IGIS Map website(<https://www.igismap.com/vietnam-shapefile-download-country-boundary/line-polygon/>)

Map 64: Phou Phanang Protected area in Lao PDR.

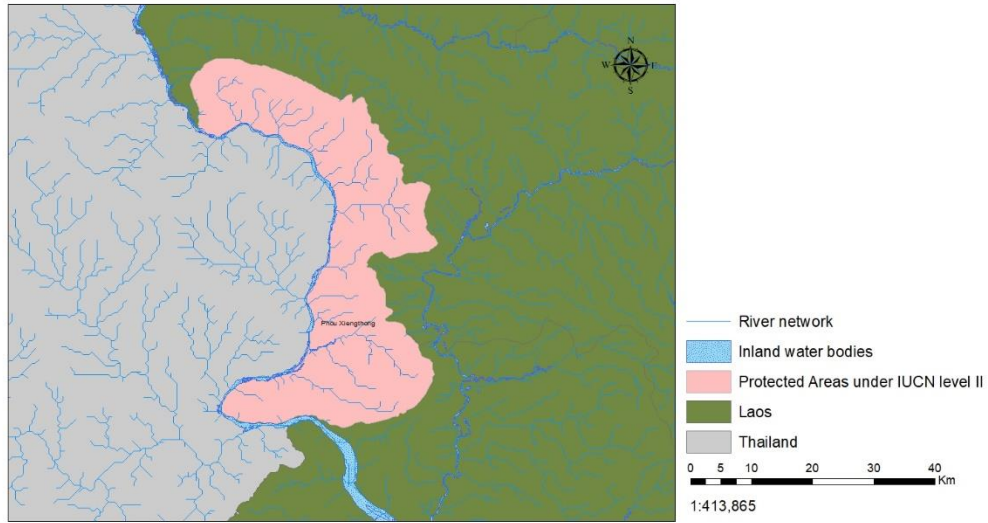
Phou Xang He Protected Area
Lao PDR



Service Layer Credits:
1, Asia river system
Data Provider: Hydrosheds database. Available at: <https://www.hydrosheds.org/>
2, National Park
Data Provider: UNEP-WCMC (2020). Protected Area Profile for Viet Nam from the World Database of Protected Areas, September 2020. Available at: www.protectedplanet.net
3, Province of Vietnam
Data Provider: IGIS Map website(<https://www.igismap.com/vietnam-shapefile-download-country-boundary/line-polygon/>)

Map 65: Phou Xang He Protected area in Lao PDR.

Phou Xiangthong Protected Area
Lao PDR



Service Layer Credits:

1, Asia river system

Data Provider: Hydrosheds database. Available at: <https://www.hydrosheds.org/>

2, National Park

Data Provider: UNEP-WCMC (2020). Protected Area Profile for Viet Nam from the World Database of Protected Areas, September 2020. Available at: www.protectedplanet.net

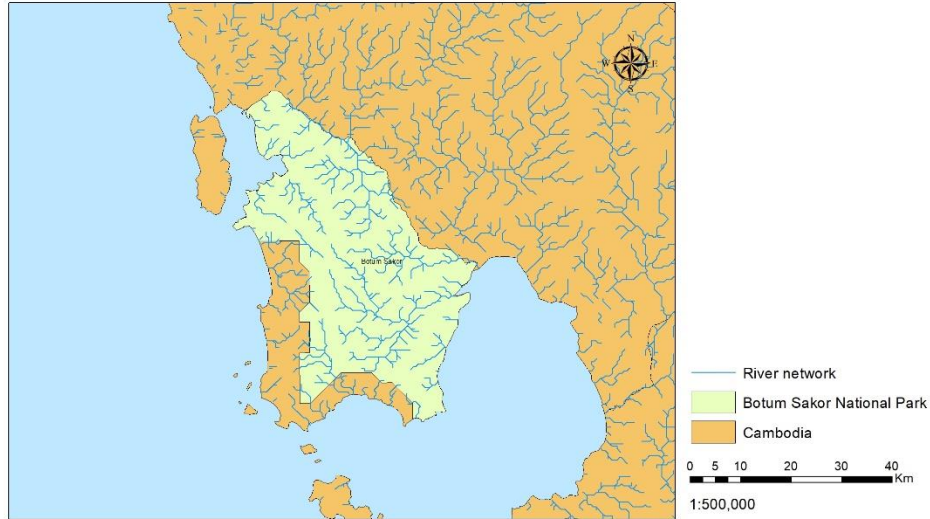
3, Province of Vietnam

Data Provider: IGIS Map website(<https://www.igismap.com/vietnam-shapefile-download-country-boundaryline-polygon/>)

Map 66: Phou Xiangthong Protected area in Lao PDR.

APPENDIX III: Maps of National Parks and Protected Areas in Cambodia.

Botum Sakor National Park **Cambodia**



Service Layer Credits:

1, Asia river system

Data Provider: Hydrosheds database. Available at: <https://www.hydrosheds.org/>

2, National Park

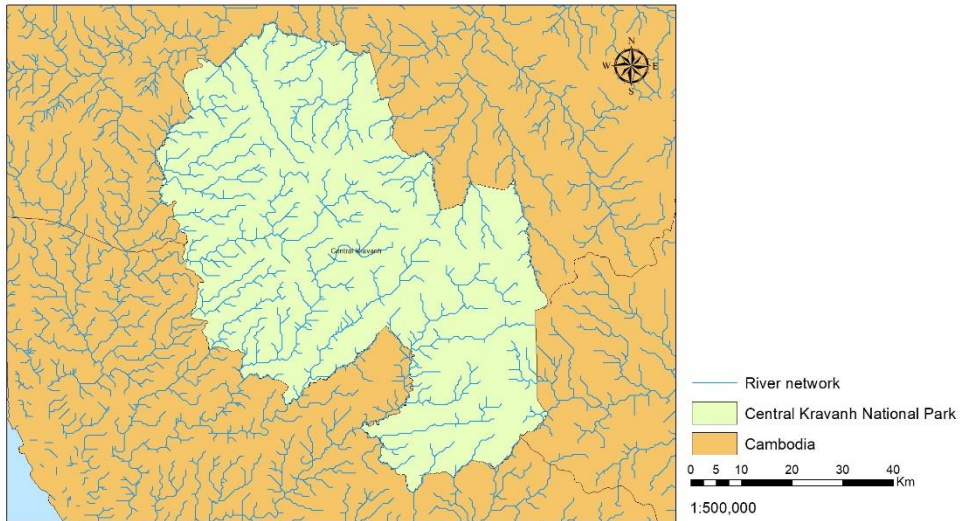
Data Provider: UNEP-WCMC (2020). Protected Area Profile for Viet Nam from the World Database of Protected Areas, September 2020. Available at: www.protectedplanet.net

3, Province of Vietnam

Data Provider: IGIS Map website(<https://www.igismap.com/vietnam-shapefile-download-country-boundary/line-polygon/>)

Map 67: Botum Sakor National Park in Cambodia.

Central Kravanh National Park **Cambodia**



Service Layer Credits:

1, Asia river system

Data Provider: Hydrosheds database. Available at: <https://www.hydrosheds.org/>

2, National Park

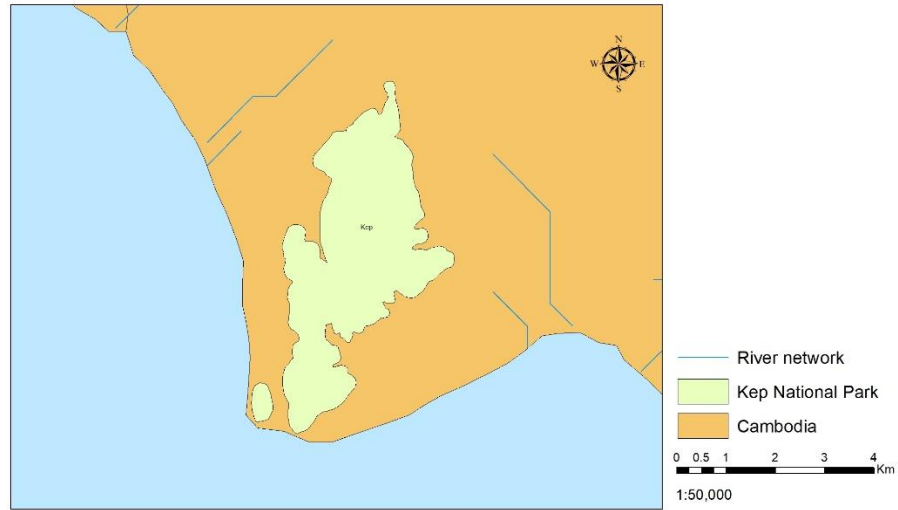
Data Provider: UNEP-WCMC (2020). Protected Area Profile for Viet Nam from the World Database of Protected Areas, September 2020. Available at: www.protectedplanet.net

3, Province of Vietnam

Data Provider: IGIS Map website(<https://www.igismap.com/vietnam-shapefile-download-country-boundary/line-polygon/>)

Map 68: Central Kravanh National Park in Cambodia.

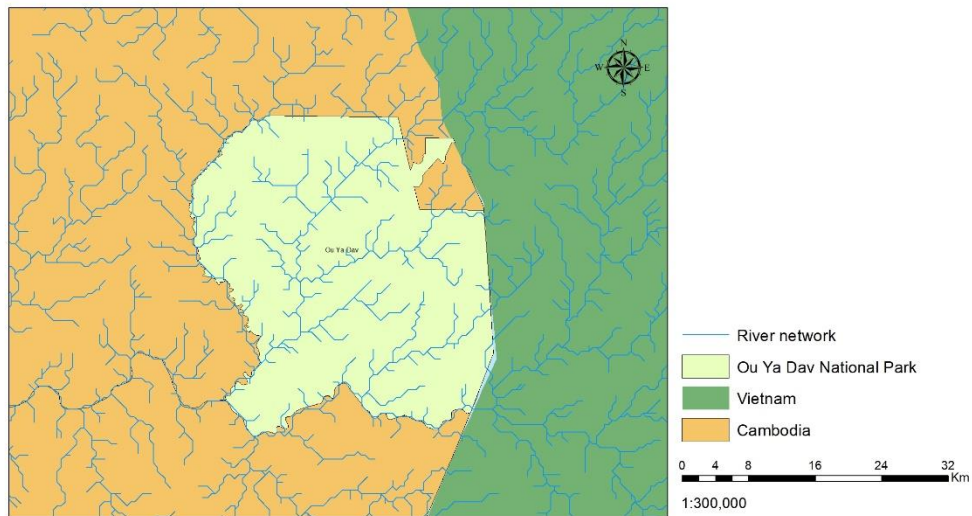
Kep National Park
Cambodia



Service Layer Credits:
1. Asia river system
Data Provider: Hydrosheds database. Available at: <https://www.hydrosheds.org/>
2. National Park
Data Provider: UNEP-WCMC (2020). Protected Area Profile for Viet Nam from the World Database of Protected Areas, September 2020. Available at: www.protectedplanet.net
3. Province of Vietnam
Data Provider: IGIS Map website(<https://www.igismap.com/vietnam-shapefile-download-country-boundary/line-polygon/>)

Map 69: Kep National Park in Cambodia.

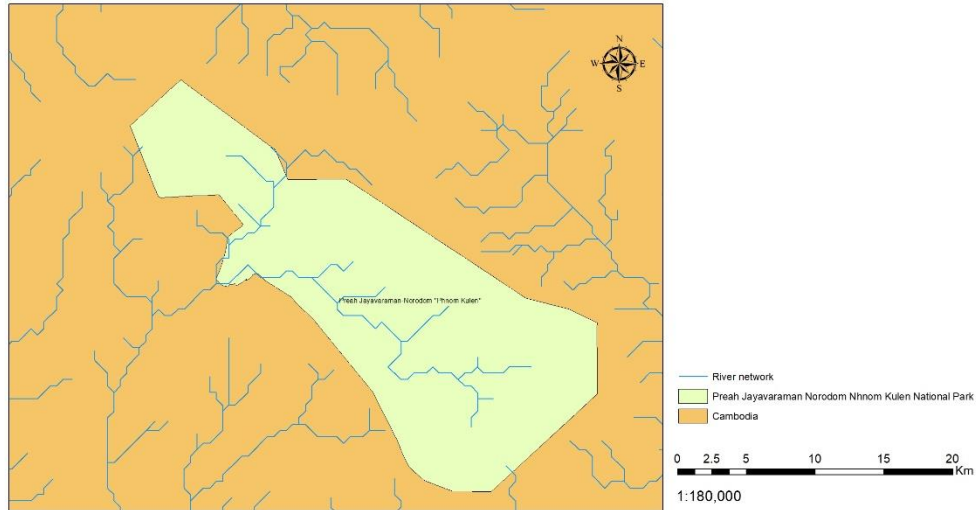
Ou Ya Dav National Park
Cambodia



Service Layer Credits:
1. Asia river system
Data Provider: Hydrosheds database. Available at: <https://www.hydrosheds.org/>
2. National Park
Data Provider: UNEP-WCMC (2020). Protected Area Profile for Viet Nam from the World Database of Protected Areas, September 2020. Available at: www.protectedplanet.net
3. Province of Vietnam
Data Provider: IGIS Map website(<https://www.igismap.com/vietnam-shapefile-download-country-boundary/line-polygon/>)

Map 70: Ou Ya Dav National Park in Cambodia.

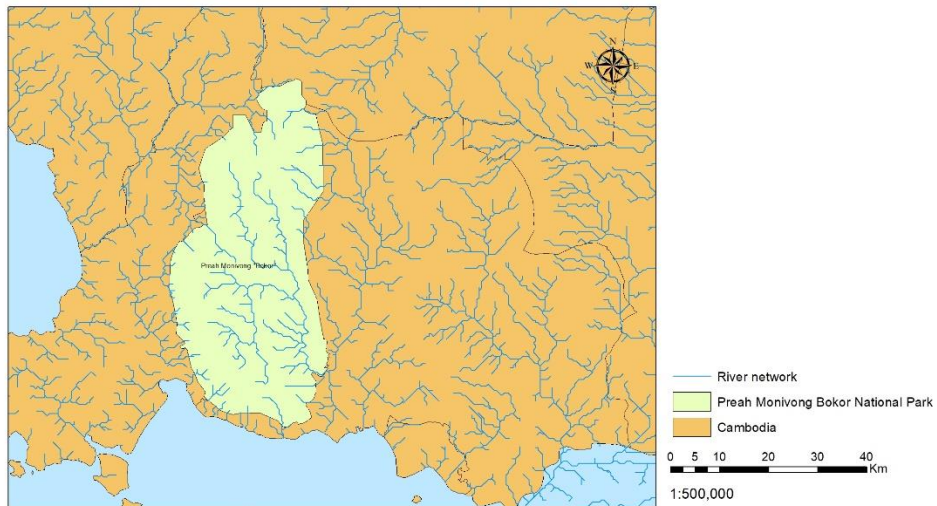
Preah Jayavaraman Norodom Nhnom Kulen National Park
Cambodia



Service Layer Credits:
1. Asia river system
Data Provider: Hydrosheds database. Available at: <https://www.hydrosheds.org/>
2. National Park
Data Provider: UNEP-WCMC (2020). Protected Area Profile for Viet Nam from the World Database of Protected Areas, September 2020. Available at: www.protectedplanet.net
3. Province of Vietnam
Data Provider: IGIS Map website(<https://www.igismap.com/vietnam-shapefile-download-country-boundaryline-polygon/>)

Map 71: Preah Jayavaraman Norodom Nhnom Kulen National Park in Cambodia.

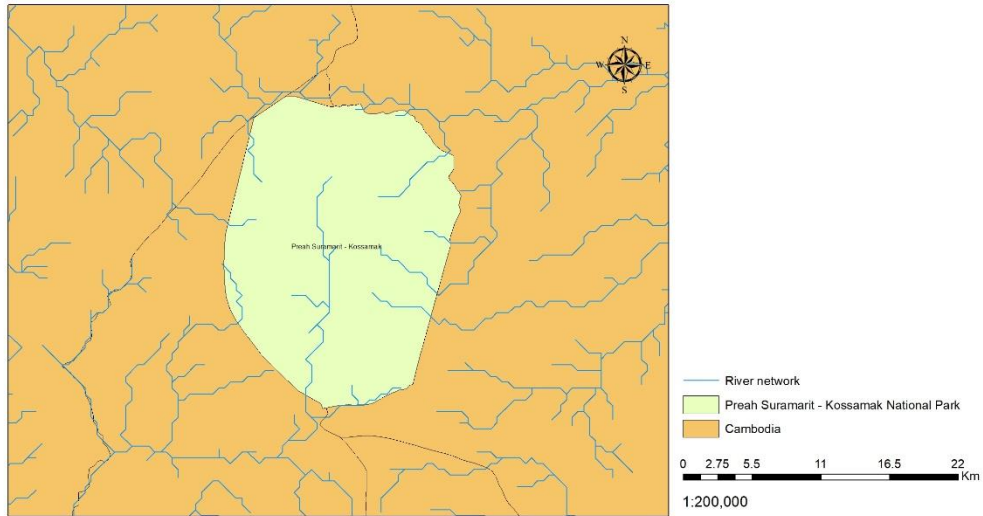
Preah Monivong Bokor National Park
Cambodia



Service Layer Credits:
1. Asia river system
Data Provider: Hydrosheds database. Available at: <https://www.hydrosheds.org/>
2. National Park
Data Provider: UNEP-WCMC (2020). Protected Area Profile for Viet Nam from the World Database of Protected Areas, September 2020. Available at: www.protectedplanet.net
3. Province of Vietnam
Data Provider: IGIS Map website(<https://www.igismap.com/vietnam-shapefile-download-country-boundaryline-polygon/>)

Map 72: Preah Monivong Bokor National Park in Cambodia.

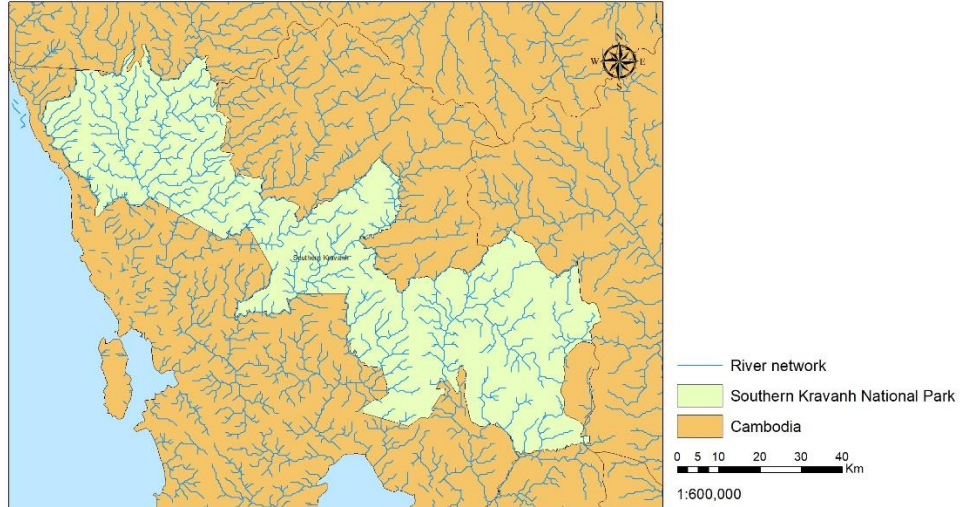
Preah Suramarit - Kossamak National Park
Cambodia



Service Layer Credits:
1. Asia river system
Data Provider: Hydrosheds database. Available at: <https://www.hydrosheds.org/>
2. National Park
Data Provider: UNEP-WCMC (2020). Protected Area Profile for Viet Nam from the World Database of Protected Areas, September 2020. Available at: www.protectedplanet.net
3. Province of Vietnam
Data Provider: IGIS Map website(<https://www.igismap.com/vietnam-shapefile-download-country-boundaryline-polygon/>)

Map 73: Preah Suranarit – Kossamak National Park in Cambodia.

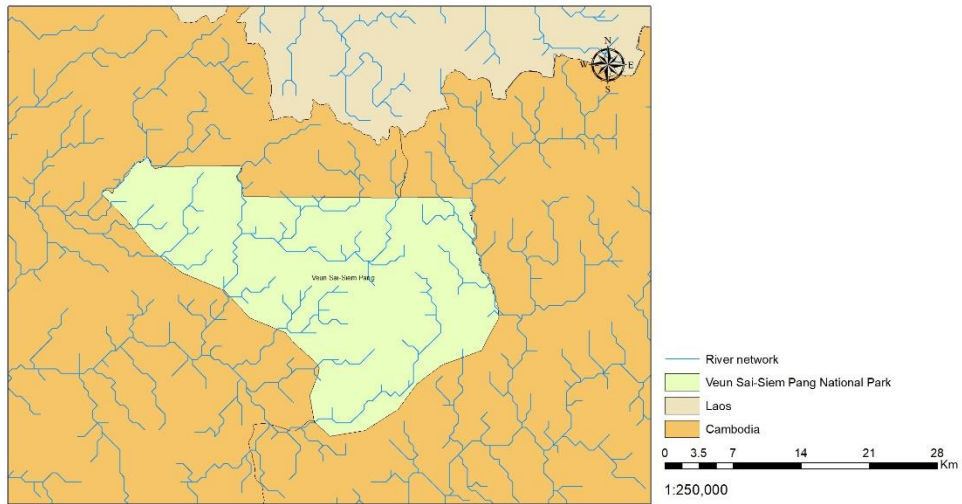
Southern Kravanh National Park
Cambodia



Service Layer Credits:
1. Asia river system
Data Provider: Hydrosheds database. Available at: <https://www.hydrosheds.org/>
2. National Park
Data Provider: UNEP-WCMC (2020). Protected Area Profile for Viet Nam from the World Database of Protected Areas, September 2020. Available at: www.protectedplanet.net
3. Province of Vietnam
Data Provider: IGIS Map website(<https://www.igismap.com/vietnam-shapefile-download-country-boundaryline-polygon/>)

Map 74: Southern Kravanh National Park in Cambodia.

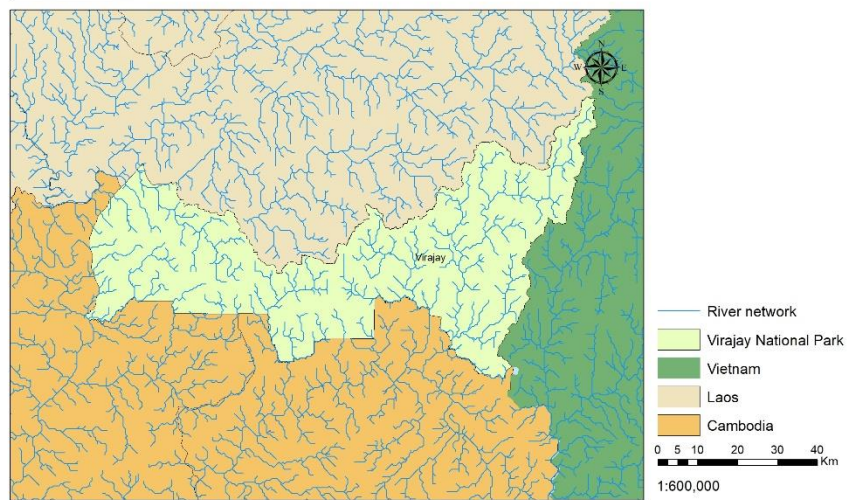
Veun Sai-Siem Pang National Park
Cambodia



Service Layer Credits:
1. Asia river system
Data Provider: Hydrosheds database. Available at: <https://www.hydrosheds.org/>
2. National Park
Data Provider: UNEP-WCMC (2020). Protected Area Profile for Viet Nam from the World Database of Protected Areas, September 2020. Available at: www.protectedplanet.net
3. Province of Vietnam
Data Provider: IGIS Map website(<https://www.igismap.com/vietnam-shapefile-download-country-boundaryline-polygon/>)

Map 75: Veun Sai-Siem Pang National Park in Cambodia.

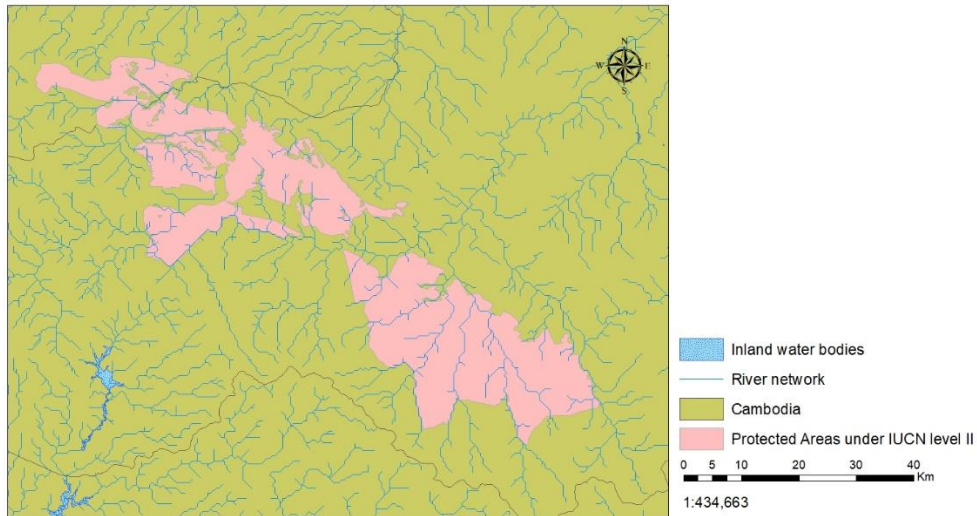
Virajay National Park
Cambodia



Service Layer Credits:
1. Asia river system
Data Provider: Hydrosheds database. Available at: <https://www.hydrosheds.org/>
2. National Park
Data Provider: UNEP-WCMC (2020). Protected Area Profile for Viet Nam from the World Database of Protected Areas, September 2020. Available at: www.protectedplanet.net
3. Province of Vietnam
Data Provider: IGIS Map website(<https://www.igismap.com/vietnam-shapefile-download-country-boundaryline-polygon/>)

Map 76: Virajay National Park in Cambodia.

Cardamom Corridor Protected Area 1 **Cambodia**



Service Layer Credits:

1, Asia river system

Data Provider: Hydrosheds database. Available at: <https://www.hydrosheds.org/>

2, National Park

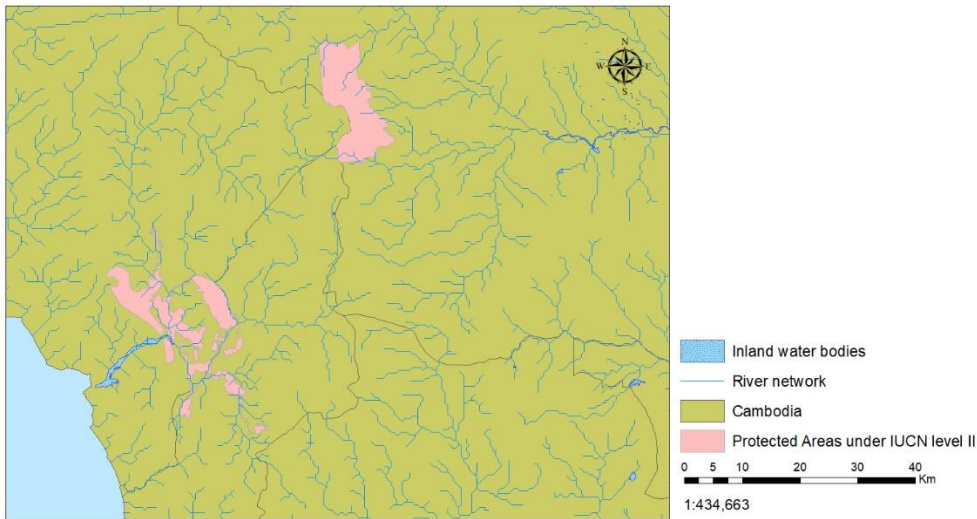
Data Provider: UNEP-WCMC (2020). Protected Area Profile for Viet Nam from the World Database of Protected Areas, September 2020. Available at: www.protectedplanet.net

3, Province of Vietnam

Data Provider: IGIS Map website(<https://www.igismap.com/vietnam-shapefile-download-country-boundaryline-polygon/>)

Map 77: Cardamom Corridor National Park in Cambodia.

Cardamom Corridor Protected Area 2 **Cambodia**



Service Layer Credits:

1, Asia river system

Data Provider: Hydrosheds database. Available at: <https://www.hydrosheds.org/>

2, National Park

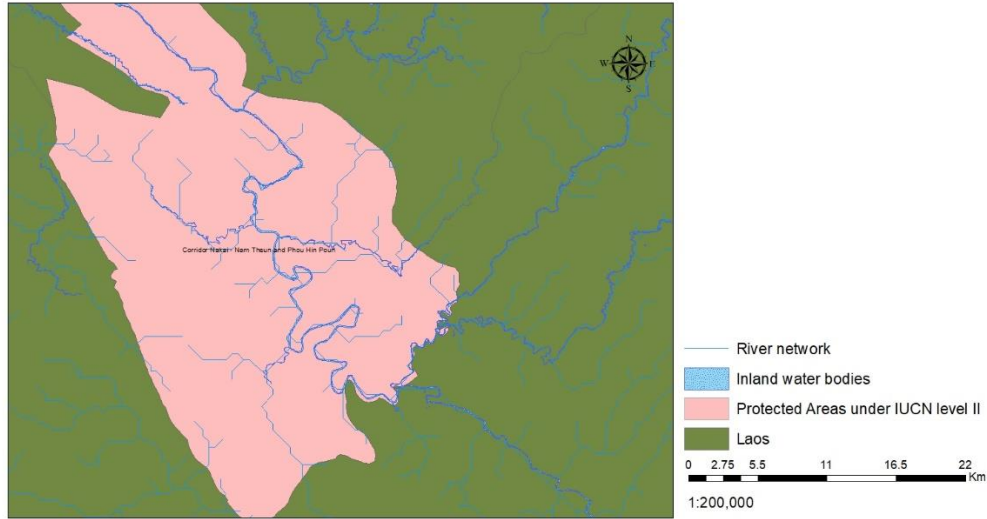
Data Provider: UNEP-WCMC (2020). Protected Area Profile for Viet Nam from the World Database of Protected Areas, September 2020. Available at: www.protectedplanet.net

3, Province of Vietnam

Data Provider: IGIS Map website(<https://www.igismap.com/vietnam-shapefile-download-country-boundaryline-polygon/>)

Map 78: Cardamom Corridor National Park in Cambodia.

Corridor Nakai Protected Area
Lao PDR



Service Layer Credits:

1, Asia river system

Data Provider: Hydrosheds database. Available at: <https://www.hydrosheds.org/>

2, National Park

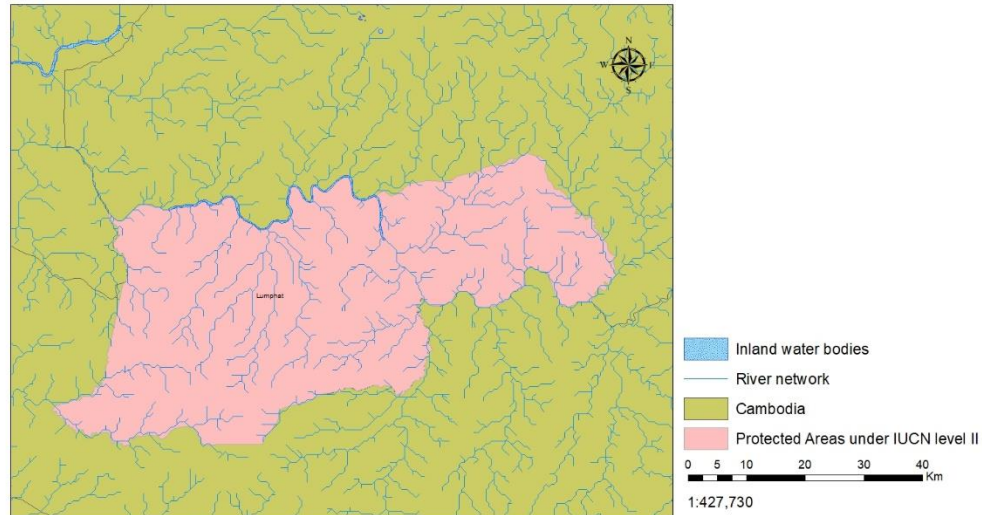
Data Provider: UNEP-WCMC (2020). Protected Area Profile for Viet Nam from the World Database of Protected Areas, September 2020. Available at: www.protectedplanet.net

3, Province of Vietnam

Data Provider: IGIS Map website(<https://www.igismap.com/vietnam-shapefile-download-country-boundary-line-polygon/>)

Map 79: Corridor Nakai Protected area in Cambodia.

Lumphat Protected Area
Cambodia



Service Layer Credits:

1, Asia river system

Data Provider: Hydrosheds database. Available at: <https://www.hydrosheds.org/>

2, National Park

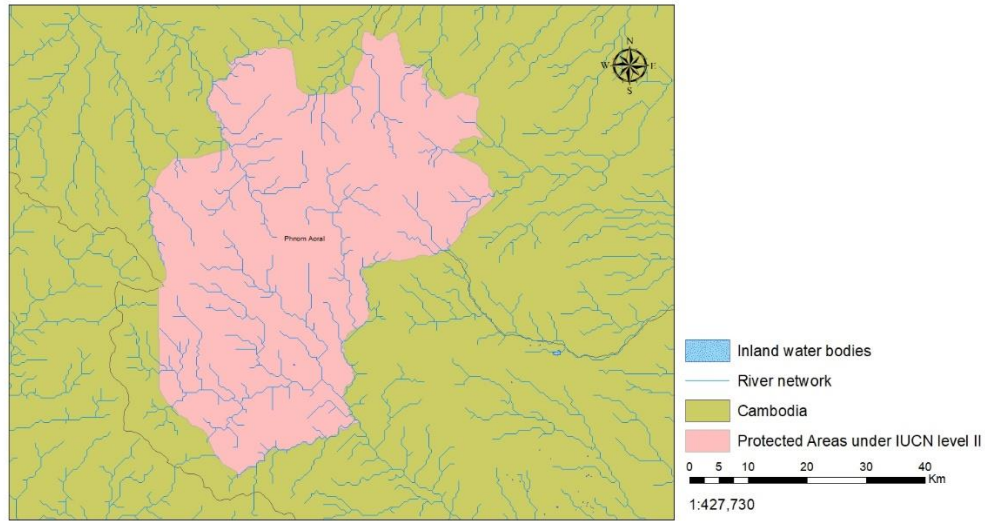
Data Provider: UNEP-WCMC (2020). Protected Area Profile for Viet Nam from the World Database of Protected Areas, September 2020. Available at: www.protectedplanet.net

3, Province of Vietnam

Data Provider: IGIS Map website(<https://www.igismap.com/vietnam-shapefile-download-country-boundary-line-polygon/>)

Map 80: Lum Phat Protected area in Cambodia.

Phnom Aoral Protected Area **Cambodia**



Service Layer Credits:

1. Asia river system

Data Provider: Hydrosheds database. Available at: <https://www.hydrosheds.org/>

2. National Park

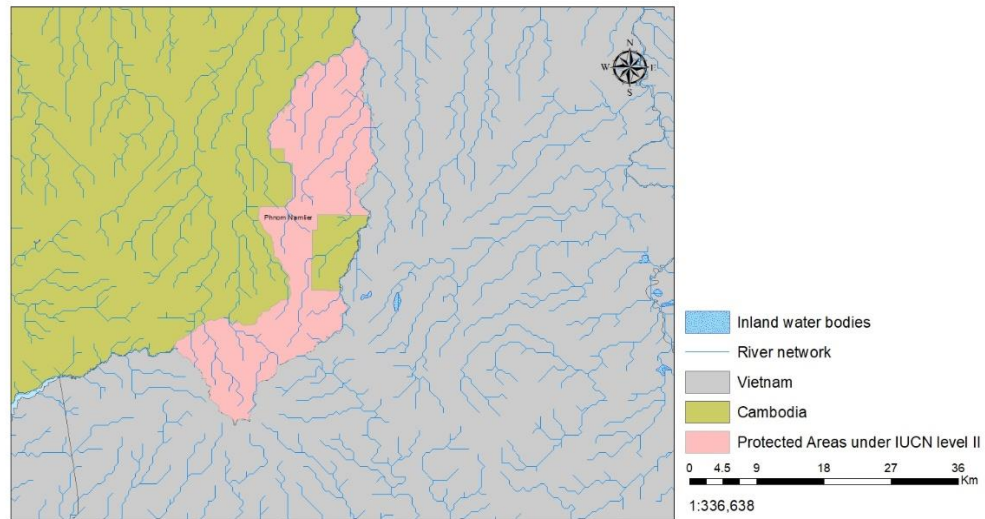
Data Provider: UNEP-WCMC (2020). Protected Area Profile for Viet Nam from the World Database of Protected Areas, September 2020. Available at: www.protectedplanet.net

3. Province of Vietnam

Data Provider: IGIS Map website(<https://www.igismap.com/vietnam-shapefile-download-country-boundary-line-polygon/>)

Map 81: Phnom Aoral Protected area in Cambodia.

Phnom Namlier Protected Area **Cambodia**



Service Layer Credits:

1. Asia river system

Data Provider: Hydrosheds database. Available at: <https://www.hydrosheds.org/>

2. National Park

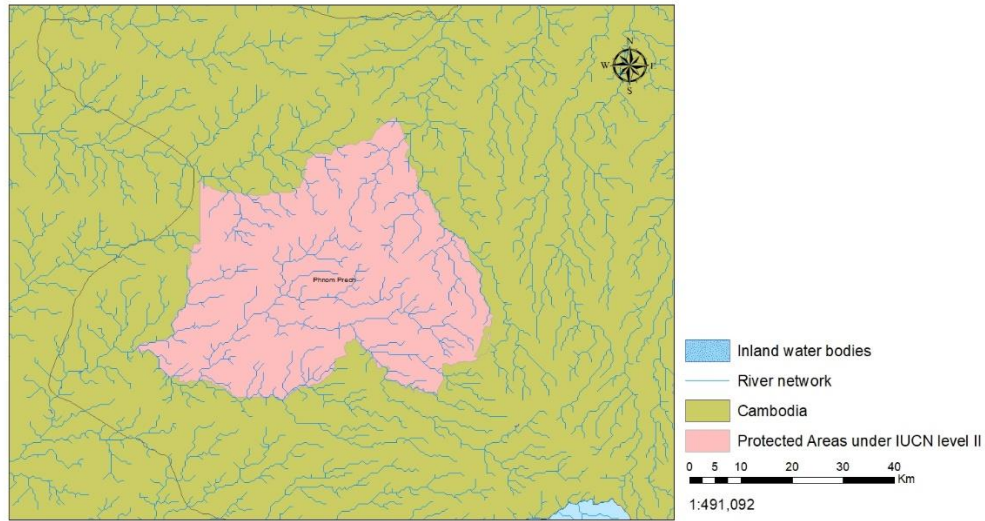
Data Provider: UNEP-WCMC (2020). Protected Area Profile for Viet Nam from the World Database of Protected Areas, September 2020. Available at: www.protectedplanet.net

3. Province of Vietnam

Data Provider: IGIS Map website(<https://www.igismap.com/vietnam-shapefile-download-country-boundary-line-polygon/>)

Map 82: Phnom Namlier Protected area in Cambodia.

Phnom Prech Protected Area **Cambodia**



Service Layer Credits:

1, Asia river system

Data Provider: Hydrosheds database. Available at: <https://www.hydrosheds.org/>

2, National Park

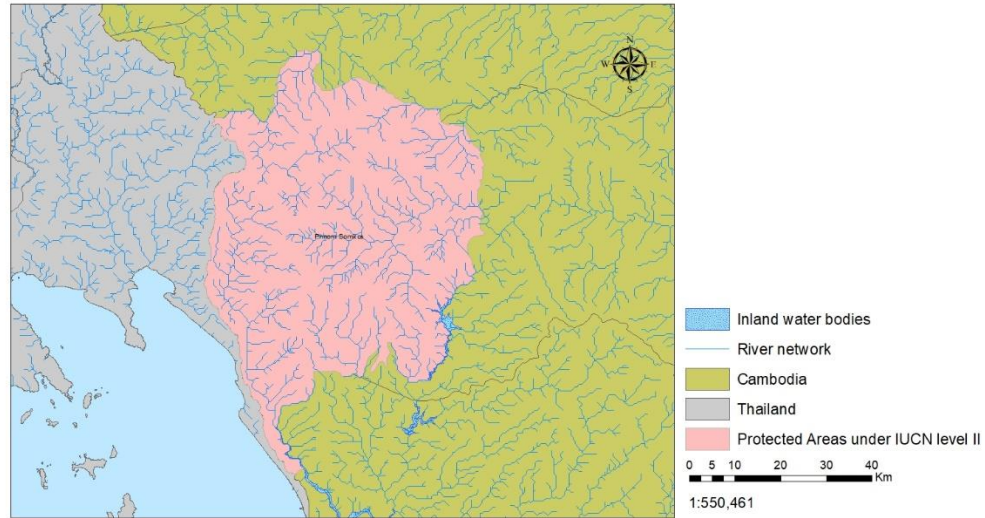
Data Provider: UNEP-WCMC (2020). Protected Area Profile for Viet Nam from the World Database of Protected Areas, September 2020. Available at: www.protectedplanet.net

3, Province of Vietnam

Data Provider: IGIS Map website(<https://www.igismap.com/vietnam-shapefile-download-country-boundary-line-polygon/>)

Map 83: Phnom Prech Protected area in Cambodia.

Phnom Somkos Protected Area **Cambodia**



Service Layer Credits:

1, Asia river system

Data Provider: Hydrosheds database. Available at: <https://www.hydrosheds.org/>

2, National Park

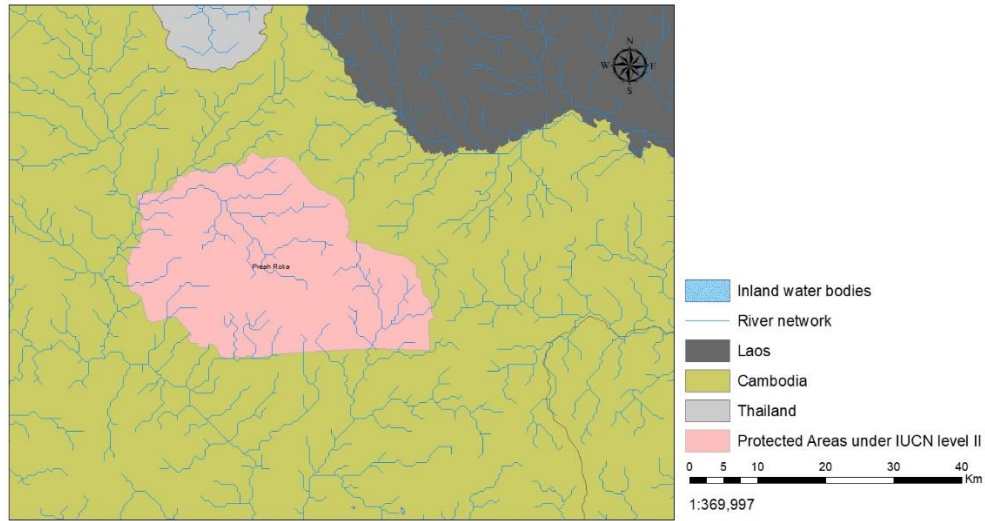
Data Provider: UNEP-WCMC (2020). Protected Area Profile for Viet Nam from the World Database of Protected Areas, September 2020. Available at: www.protectedplanet.net

3, Province of Vietnam

Data Provider: IGIS Map website(<https://www.igismap.com/vietnam-shapefile-download-country-boundary-line-polygon/>)

Map 84: Phnom Somkos Protected area in Cambodia.

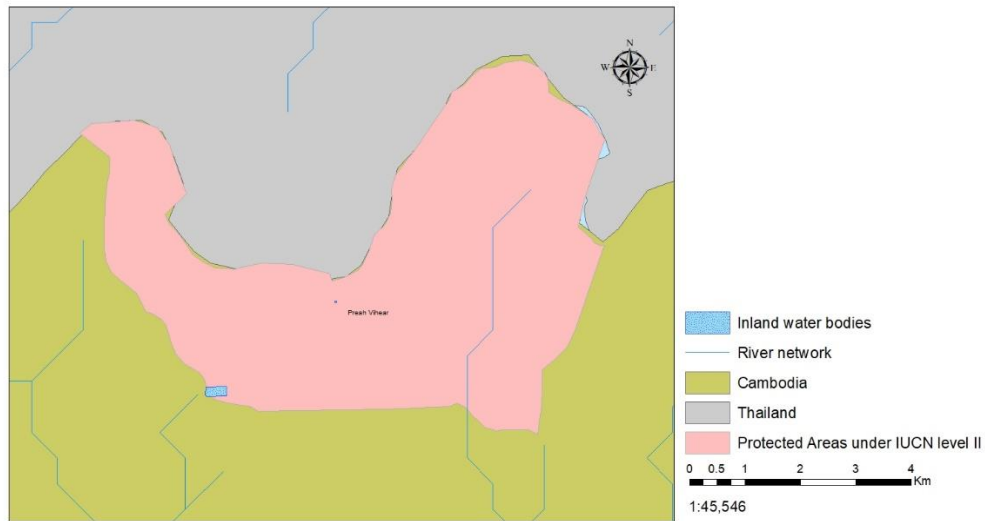
**Preah Roka Protected Area
Cambodia**



Service Layer Credits:
 1, Asia river system
 Data Provider: Hydrosheds database. Available at: <https://www.hydrosheds.org/>
 2, National Park
 Data Provider: UNEP-WCMC (2020). Protected Area Profile for Viet Nam from the World Database of Protected Areas, September 2020. Available at: www.protectedplanet.net
 3, Province of Vietnam
 Data Provider: IGIS Map website(<https://www.igismap.com/vietnam-shapefile-download-country-boundary-line-polygon/>)

Map 85: Preah Roka Protected area in Cambodia.

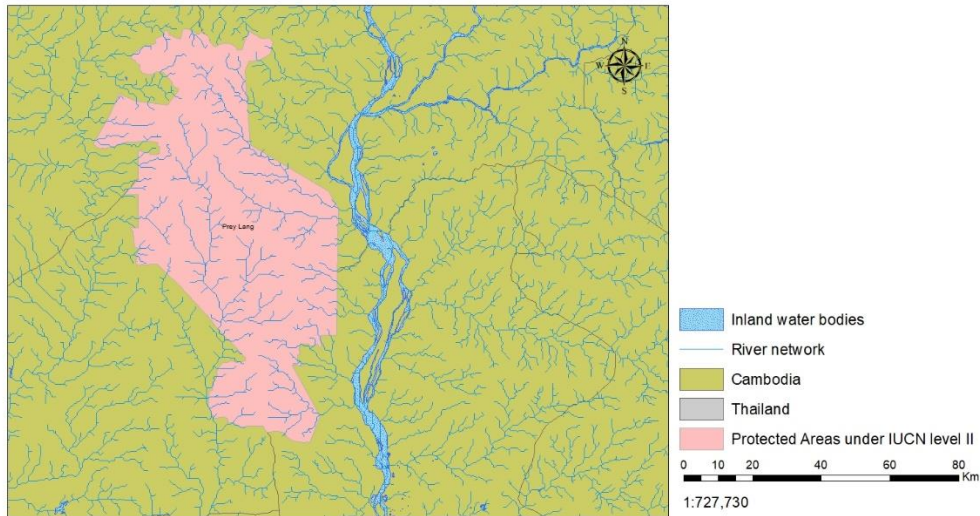
**Preah Vihear Protected Area
Cambodia**



Service Layer Credits:
 1, Asia river system
 Data Provider: Hydrosheds database. Available at: <https://www.hydrosheds.org/>
 2, National Park
 Data Provider: UNEP-WCMC (2020). Protected Area Profile for Viet Nam from the World Database of Protected Areas, September 2020. Available at: www.protectedplanet.net
 3, Province of Vietnam
 Data Provider: IGIS Map website(<https://www.igismap.com/vietnam-shapefile-download-country-boundary-line-polygon/>)

Map 86: Preah Vihear Protected area in Cambodia.

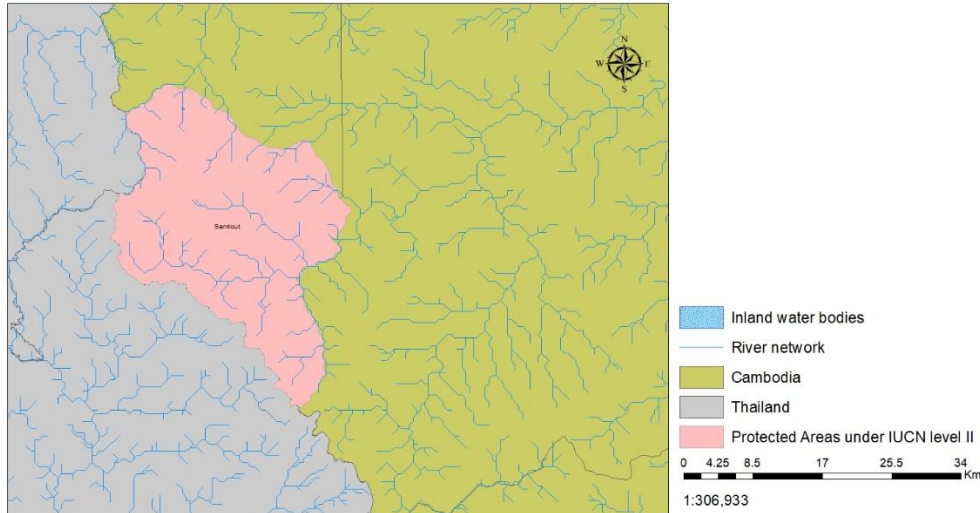
Prey Lang Protected Area **Cambodia**



Service Layer Credits:
1, Asia river system
Data Provider: Hydrosheds database. Available at: <https://www.hydrosheds.org/>
2, National Park
Data Provider: UNEP-WCMC (2020). Protected Area Profile for Viet Nam from the World Database of Protected Areas, September 2020. Available at: www.protectedplanet.net
3, Province of Vietnam
Data Provider: IGIS Map website(<https://www.igismap.com/vietnam-shapefile-download-country-boundaryline-polygon/>)

Map 87: Prey Lang Protected area in Cambodia.

Samlout Protected Area **Cambodia**



Service Layer Credits:
1, Asia river system
Data Provider: Hydrosheds database. Available at: <https://www.hydrosheds.org/>
2, National Park
Data Provider: UNEP-WCMC (2020). Protected Area Profile for Viet Nam from the World Database of Protected Areas, September 2020. Available at: www.protectedplanet.net
3, Province of Vietnam
Data Provider: IGIS Map website(<https://www.igismap.com/vietnam-shapefile-download-country-boundaryline-polygon/>)

Map 88: Samlout Protected area in Cambodia.