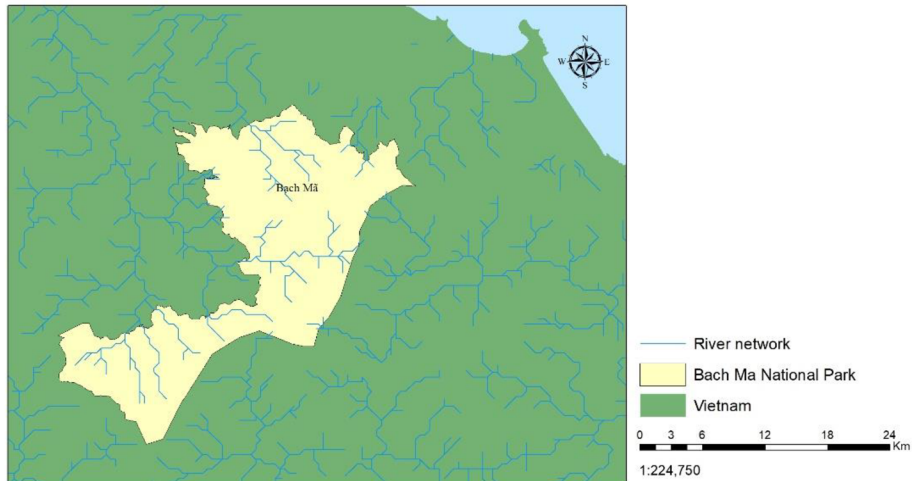


# APPENDIX

## APPENDIX I: Maps of National Parks, and Protected Areas in Viet Nam.

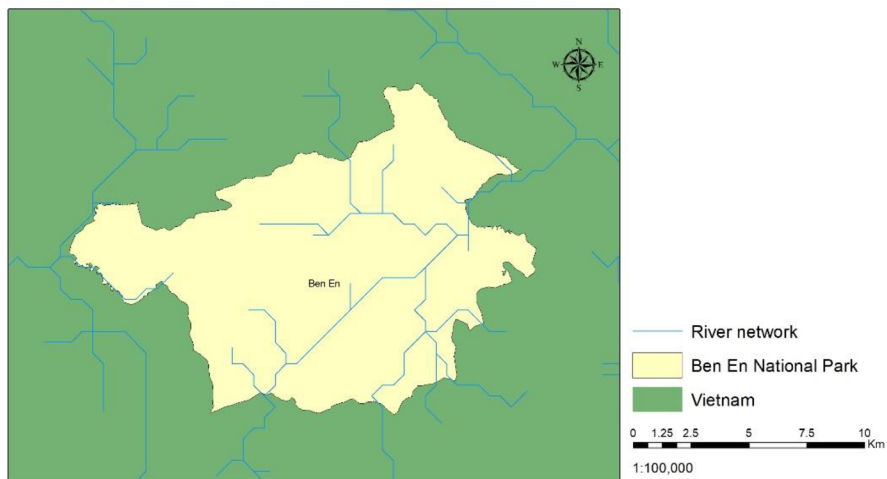
### Bach Ma National Park Viet Nam



Service Layer Credits:  
1, Asia river system  
Data Provider: Hydrosheds database. Available at: <https://www.hydrosheds.org/>  
2, National Park  
Data Provider: UNEP-WCMC (2020). Protected Area Profile for Viet Nam from the World Database of Protected Areas, September 2020. Available at: [www.protectedplanet.net](http://www.protectedplanet.net)  
3, Province of Vietnam  
Data Provider: IGIS Map website(<https://www.igismap.com/vietnam-shapefile-download-country-boundaryline-polygon/>)

Map 1: Bach Ma National Park in Viet Nam.

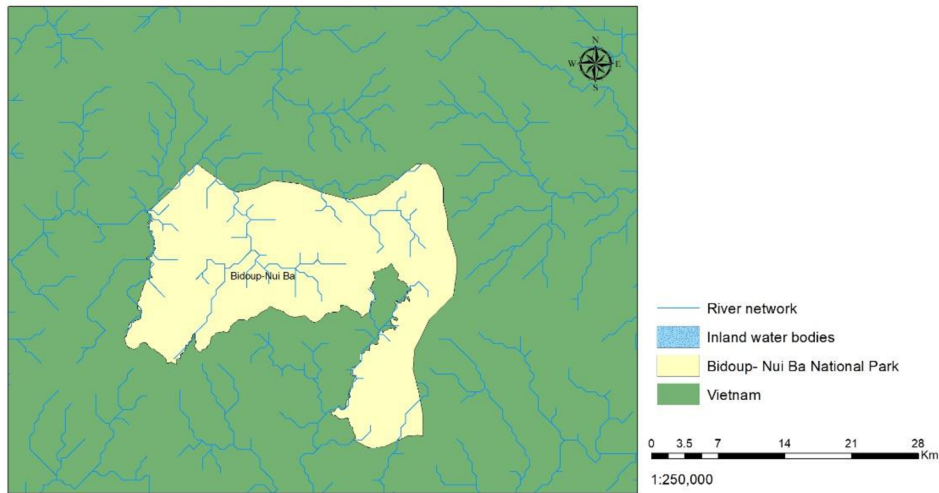
### Ben En National Park Viet Nam



Service Layer Credits:  
1, Asia river system  
Data Provider: Hydrosheds database. Available at: <https://www.hydrosheds.org/>  
2, National Park  
Data Provider: UNEP-WCMC (2020). Protected Area Profile for Viet Nam from the World Database of Protected Areas, September 2020. Available at: [www.protectedplanet.net](http://www.protectedplanet.net)  
3, Province of Vietnam  
Data Provider: IGIS Map website(<https://www.igismap.com/vietnam-shapefile-download-country-boundaryline-polygon/>)

Map 2: Ben En National Park in Viet Nam.

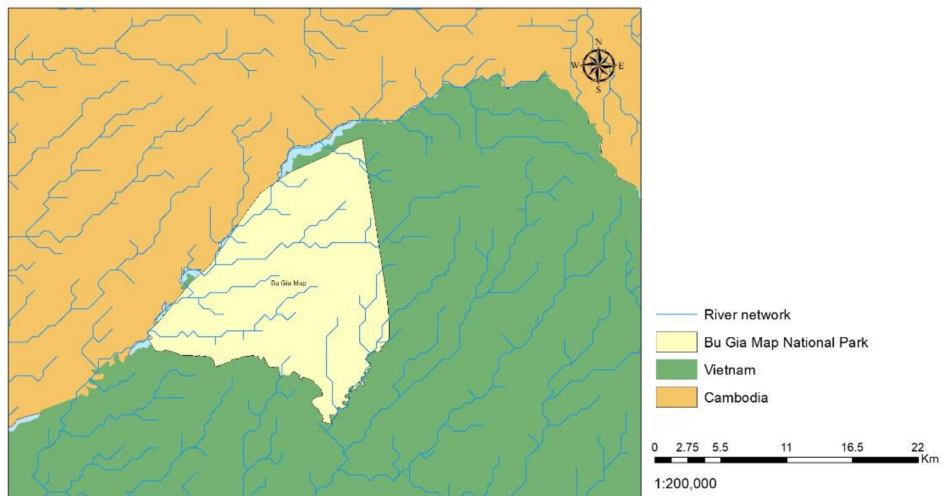
**Bidoup- Nui Ba National Park**  
**Viet Nam**



Service Layer Credits:  
 1. Asia river system  
 Data Provider: Hydrosheds database. Available at: <https://www.hydrosheds.org/>  
 2. National Park  
 Data Provider: UNEP-WCMC (2020). Protected Area Profile for Viet Nam from the World Database of Protected Areas, September 2020. Available at: [www.protectedplanet.net](http://www.protectedplanet.net)  
 3. Province of Vietnam  
 Data Provider: IGIS Map website(<https://www.igismap.com/vietnam-shapefile-download-country-boundary/line-polygon/>)

Map 3: Bidoup – Nui Ba National Park in Viet Nam.

**Bu Gia Map National Park**  
**Viet Nam**

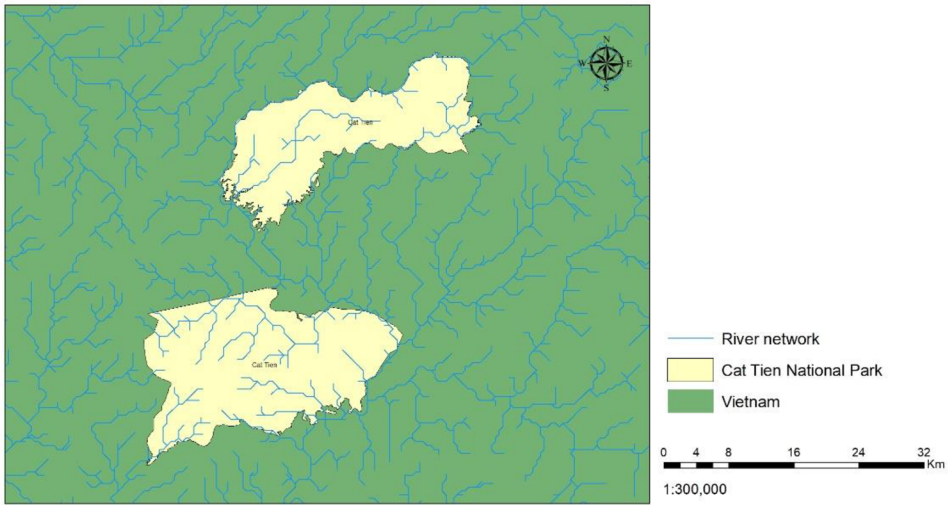


Service Layer Credits:  
 1. Asia river system  
 Data Provider: Hydrosheds database. Available at: <https://www.hydrosheds.org/>  
 2. National Park  
 Data Provider: UNEP-WCMC (2020). Protected Area Profile for Viet Nam from the World Database of Protected Areas, September 2020. Available at: [www.protectedplanet.net](http://www.protectedplanet.net)  
 3. Province of Vietnam  
 Data Provider: IGIS Map website(<https://www.igismap.com/vietnam-shapefile-download-country-boundary/line-polygon/>)

Map 4: Bu Gia Map National Park in Viet Nam.



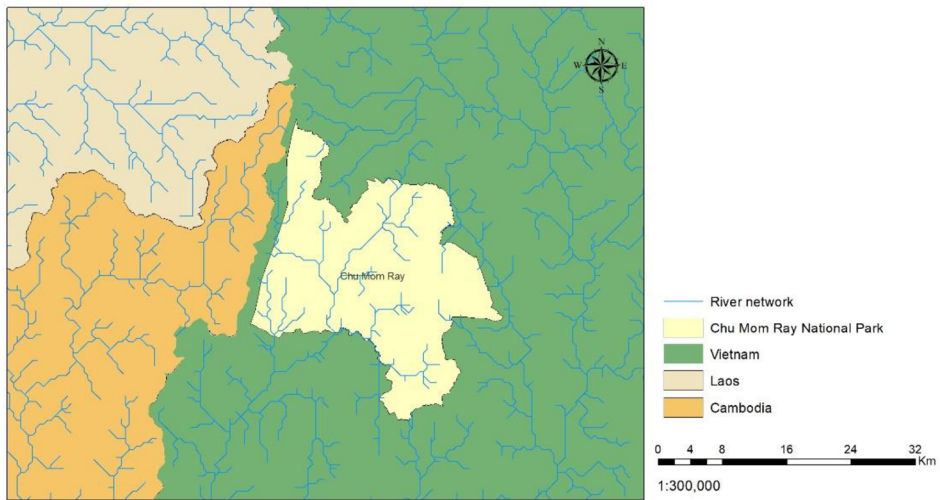
**Cat Tien National Park**  
**Viet Nam**



Service Layer Credits:  
 1. Asia river system  
 Data Provider: Hydrosheds database. Available at: <https://www.hydrosheds.org/>  
 2. National Park  
 Data Provider: UNEP-WCMC (2020). Protected Area Profile for Viet Nam from the World Database of Protected Areas. September 2020. Available at: [www.protectedplanet.net](http://www.protectedplanet.net)  
 3. Province of Vietnam  
 Data Provider: IGIS Map website(<https://www.igismap.com/vietnam-shapefile-download-country-boundary/line-polygon/>)

Map 5: Cat Tien National Park in Viet Nam.

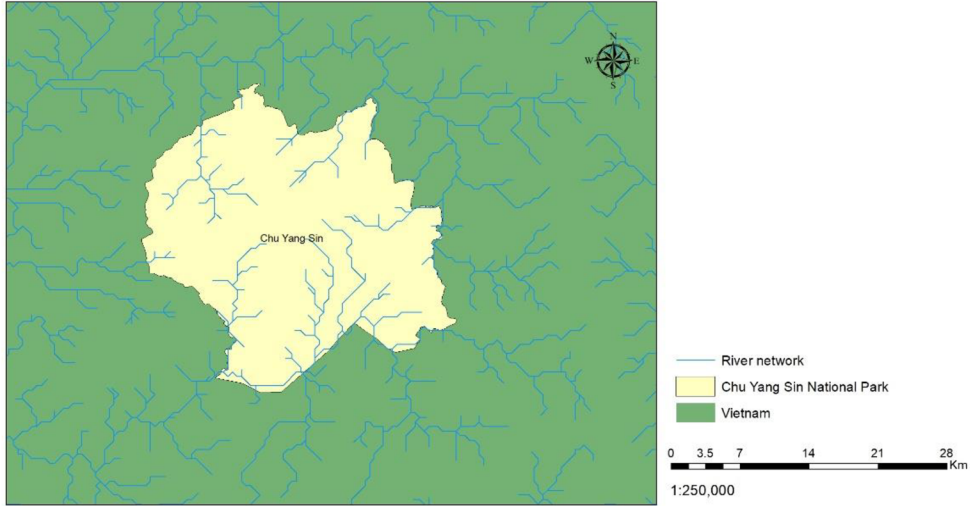
**Chu Mom Ray National Park**  
**Viet Nam**



Service Layer Credits:  
 1. Asia river system  
 Data Provider: Hydrosheds database. Available at: <https://www.hydrosheds.org/>  
 2. National Park  
 Data Provider: UNEP-WCMC (2020). Protected Area Profile for Viet Nam from the World Database of Protected Areas. September 2020. Available at: [www.protectedplanet.net](http://www.protectedplanet.net)  
 3. Province of Vietnam  
 Data Provider: IGIS Map website(<https://www.igismap.com/vietnam-shapefile-download-country-boundary/line-polygon/>)

Map 6: Chu Mom Ray National Park in Viet Nam

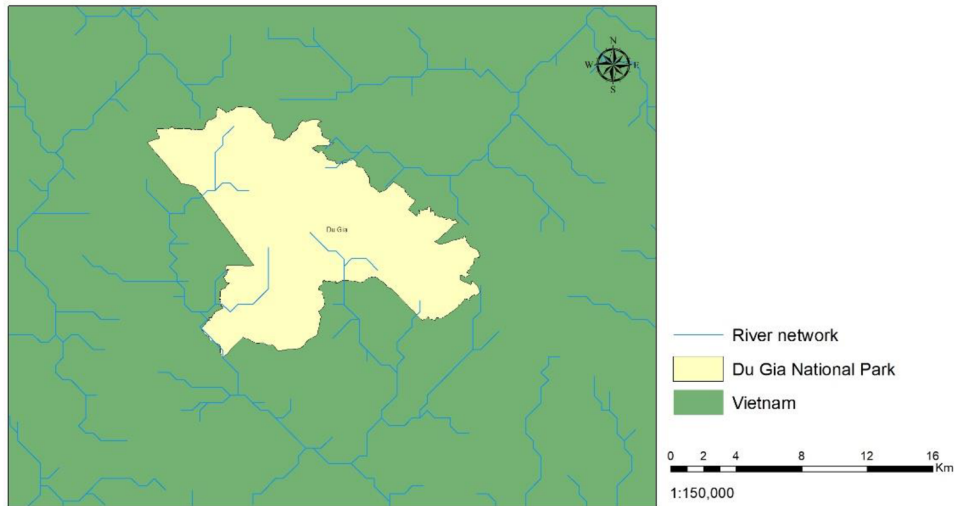
**Chu Yang Sin National Park**  
**Viet Nam**



Service Layer Credits:  
1. Asia river system  
Data Provider: Hydrosheds database. Available at: <https://www.hydrosheds.org/>  
2. National Park  
Data Provider: UNEP-WCMC (2020). Protected Area Profile for Viet Nam from the World Database of Protected Areas, September 2020. Available at: [www.protectedplanet.net](http://www.protectedplanet.net)  
3. Province of Vietnam  
Data Provider: IGIS Map website(<https://www.igismap.com/vietnam-shapefile-download-country-boundaryline-polygon/>)

Map 7: Chu Yang Sin National Park in Viet Nam.

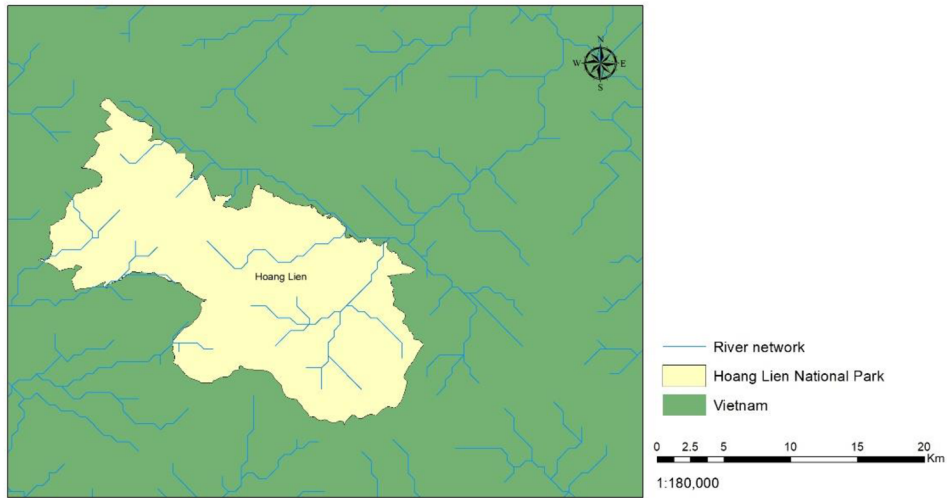
**Du Gia National Park**  
**Viet Nam**



Service Layer Credits:  
1. Asia river system  
Data Provider: Hydrosheds database. Available at: <https://www.hydrosheds.org/>  
2. National Park  
Data Provider: UNEP-WCMC (2020). Protected Area Profile for Viet Nam from the World Database of Protected Areas, September 2020. Available at: [www.protectedplanet.net](http://www.protectedplanet.net)  
3. Province of Vietnam  
Data Provider: IGIS Map website(<https://www.igismap.com/vietnam-shapefile-download-country-boundaryline-polygon/>)

Map 8: Du Gia National Park in Viet Nam.

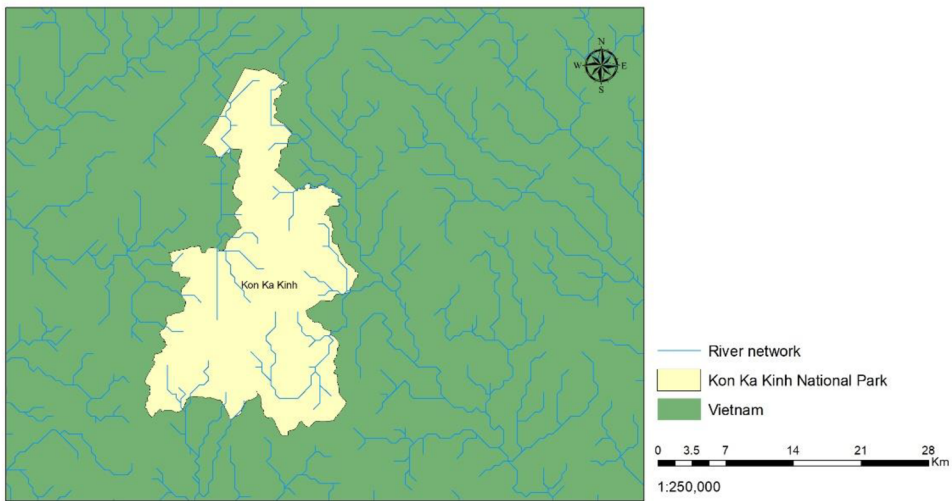
**Hoang Lien National Park**  
**Viet Nam**



Service Layer Credits:  
1. Asia river system  
Data Provider: Hydrosheds database. Available at: <https://www.hydrosheds.org/>  
2. National Park  
Data Provider: UNEP-WCMC (2020). Protected Area Profile for Viet Nam from the World Database of Protected Areas, September 2020. Available at: [www.protectedplanet.net](http://www.protectedplanet.net)  
3. Province of Vietnam  
Data Provider: IGIS Map website([https://www.igismap.com/vietnam-shapefile-download-country-boundary\(line-polygon\)](https://www.igismap.com/vietnam-shapefile-download-country-boundary(line-polygon)))

Map 9: Hoang Lien National Park in Viet Nam.

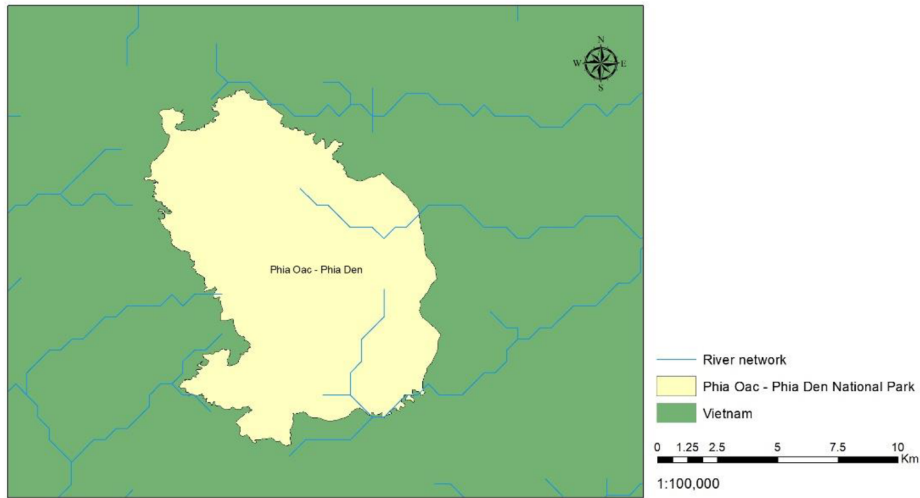
**Kon Ka Kinh National Park**  
**Viet Nam**



Service Layer Credits:  
1. Asia river system  
Data Provider: Hydrosheds database. Available at: <https://www.hydrosheds.org/>  
2. National Park  
Data Provider: UNEP-WCMC (2020). Protected Area Profile for Viet Nam from the World Database of Protected Areas, September 2020. Available at: [www.protectedplanet.net](http://www.protectedplanet.net)  
3. Province of Vietnam  
Data Provider: IGIS Map website([https://www.igismap.com/vietnam-shapefile-download-country-boundary\(line-polygon\)](https://www.igismap.com/vietnam-shapefile-download-country-boundary(line-polygon)))

Map 10: Kon Ka Kinh National Park in Viet Nam.

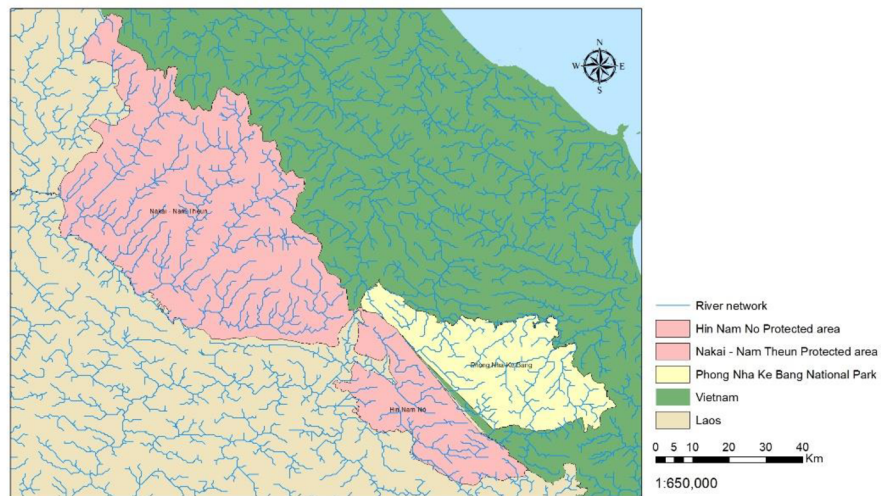
**Phia Oac - Phia Den National Park**  
**Viet Nam**



Service Layer Credits:  
 1. Asia river system  
 Data Provider: Hydrosheds database. Available at: <https://www.hydrosheds.org/>  
 2. National Park  
 Data Provider: UNEP-WCMC (2020). Protected Area Profile for Viet Nam from the World Database of Protected Areas, September 2020. Available at: [www.protectedplanet.net](http://www.protectedplanet.net)  
 3. Province of Vietnam  
 Data Provider: IGIS Map website(<https://www.igismap.com/vietnam-shapefile-download-country-boundaryline-polygon/>)

Map 11: Phia Oac Phia Den National Park in Viet Nam.

**Phong Nha Ke Bang National Park in Viet Nam and**  
**Hin Nam No and Nakai - Nam Theun Protected areas in Lao PDR**

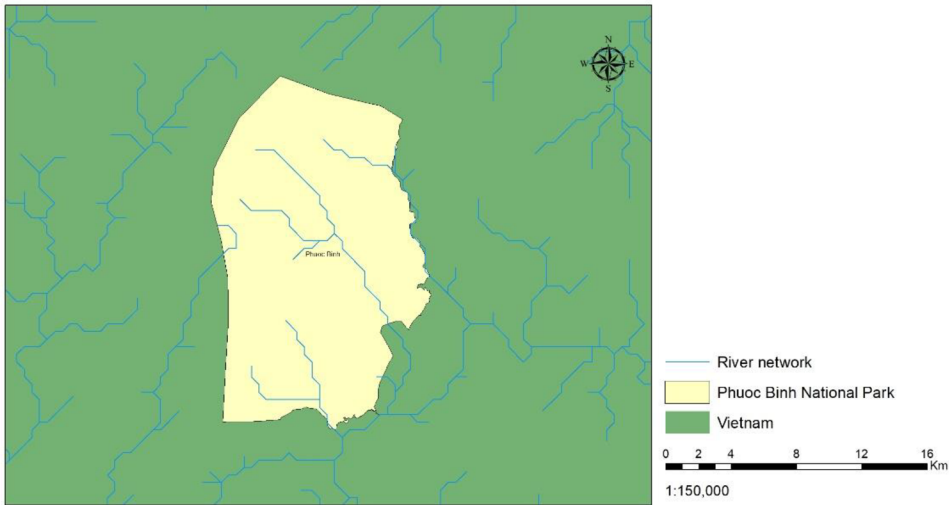


Service Layer Credits:  
 1. Asia river system  
 Data Provider: Hydrosheds database. Available at: <https://www.hydrosheds.org/>  
 2. National Park  
 Data Provider: UNEP-WCMC (2020). Protected Area Profile for Viet Nam from the World Database of Protected Areas, September 2020. Available at: [www.protectedplanet.net](http://www.protectedplanet.net)  
 3. Province of Vietnam  
 Data Provider: IGIS Map website(<https://www.igismap.com/vietnam-shapefile-download-country-boundaryline-polygon/>)

Map 12: Phong Nha – Ke Bang National Park in Viet Nam.



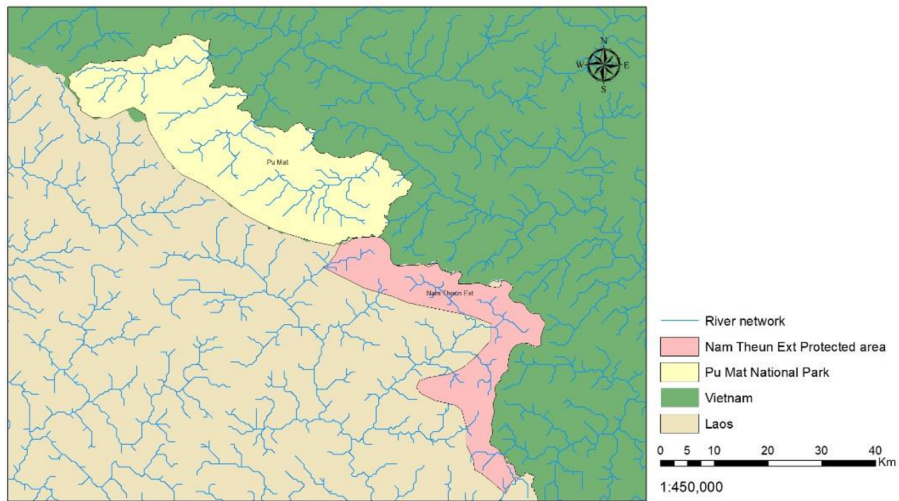
**Phuoc Binh National Park**  
**Viet Nam**



Service Layer Credits:  
 1. Asia river system  
 Data Provider: Hydrosheds database. Available at: <https://www.hydrosheds.org/>  
 2. National Park  
 Data Provider: UNEP-WCMC (2020). Protected Area Profile for Viet Nam from the World Database of Protected Areas, September 2020. Available at: [www.protectedplanet.net](http://www.protectedplanet.net)  
 3. Province of Vietnam  
 Data Provider: IGIS Map website(<https://www.igismap.com/vietnam-shapefile-download-country-boundaryline-polygon/>)

Map 13: Phuoc Binh National Park in Viet Nam.

**Pu Mat National Park in Viet Nam and**  
**Nam Theun Ext Protected area in Lao PDR**

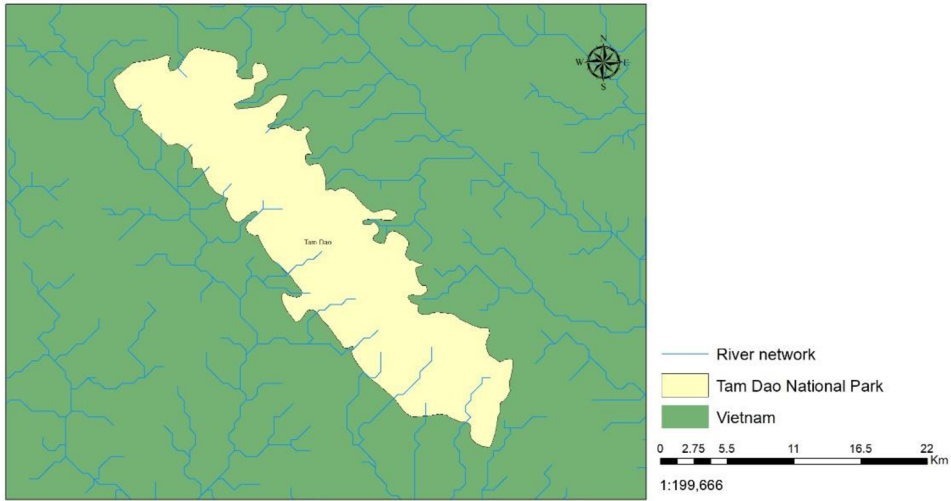


Service Layer Credits:  
 1. Asia river system  
 Data Provider: Hydrosheds database. Available at: <https://www.hydrosheds.org/>  
 2. National Park  
 Data Provider: UNEP-WCMC (2020). Protected Area Profile for Viet Nam from the World Database of Protected Areas, September 2020. Available at: [www.protectedplanet.net](http://www.protectedplanet.net)  
 3. Province of Vietnam  
 Data Provider: IGIS Map website(<https://www.igismap.com/vietnam-shapefile-download-country-boundaryline-polygon/>)

Map 14: Pu Mat National Park in Viet Nam and Nam Thien Ext National Park in Lao PDR.



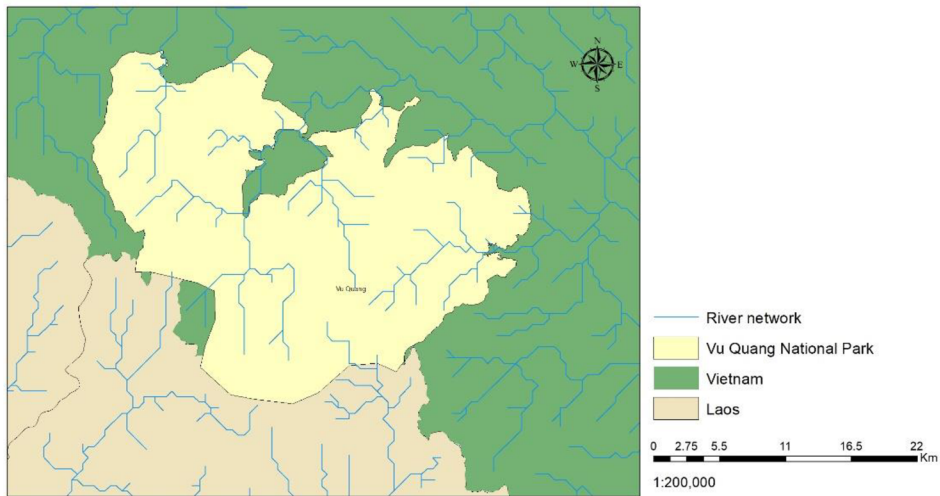
**Tam Dao National Park**  
**Viet Nam**



Service Layer Credits:  
1. Asia river system  
Data Provider: Hydrosheds database. Available at: <https://www.hydrosheds.org/>  
2. National Park  
Data Provider: UNEP-WCMC (2020). Protected Area Profile for Viet Nam from the World Database of Protected Areas, September 2020. Available at: [www.protectedplanet.net](http://www.protectedplanet.net)  
3. Province of Vietnam  
Data Provider: IGIS Map website(<https://www.igismap.com/vietnam-shapefile-download-country-boundaryline-polygon/>)

Map 15: Tam Dao National Park in Viet Nam.

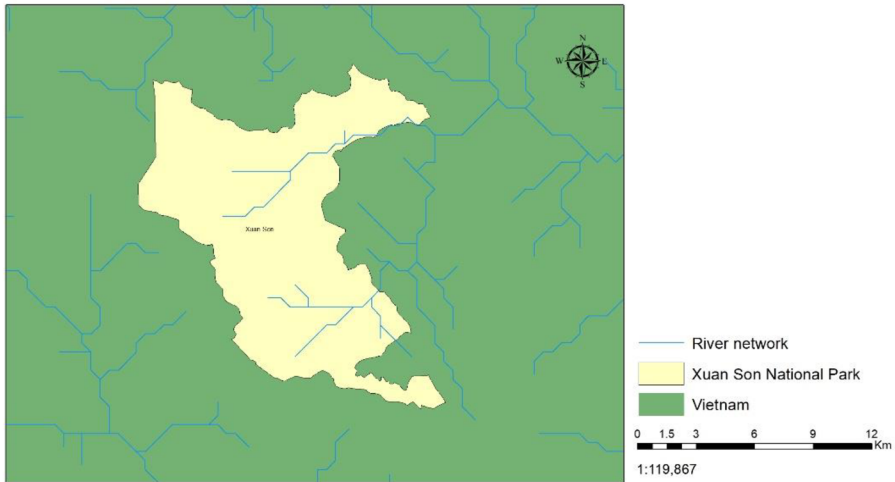
**Vu Quang National Park**  
**Viet Nam**



Service Layer Credits:  
1. Asia river system  
Data Provider: Hydrosheds database. Available at: <https://www.hydrosheds.org/>  
2. National Park  
Data Provider: UNEP-WCMC (2020). Protected Area Profile for Viet Nam from the World Database of Protected Areas, September 2020. Available at: [www.protectedplanet.net](http://www.protectedplanet.net)  
3. Province of Vietnam  
Data Provider: IGIS Map website(<https://www.igismap.com/vietnam-shapefile-download-country-boundaryline-polygon/>)

Map 16: Vu Quang National Park in Viet Nam.

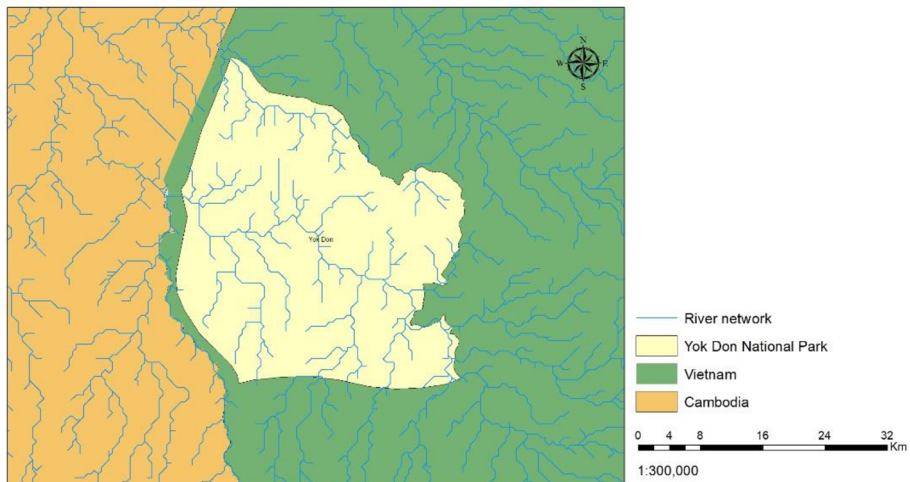
**Xuan Son National Park**  
**Viet Nam**



Service Layer Credits:  
1, Asia river system  
Data Provider: Hydrosheds database. Available at: <https://www.hydrosheds.org/>  
2, National Park  
Data Provider: UNEP-WCMC (2020). Protected Area Profile for Viet Nam from the World Database of Protected Areas, September 2020. Available at: [www.protectedplanet.net](http://www.protectedplanet.net)  
3, Province of Vietnam  
Data Provider: IGIS Map website(<https://www.igismap.com/vietnam-shapefile-download-country-boundaryline-polygon/>)

Map 17: Xuan Son National Park in Viet Nam.

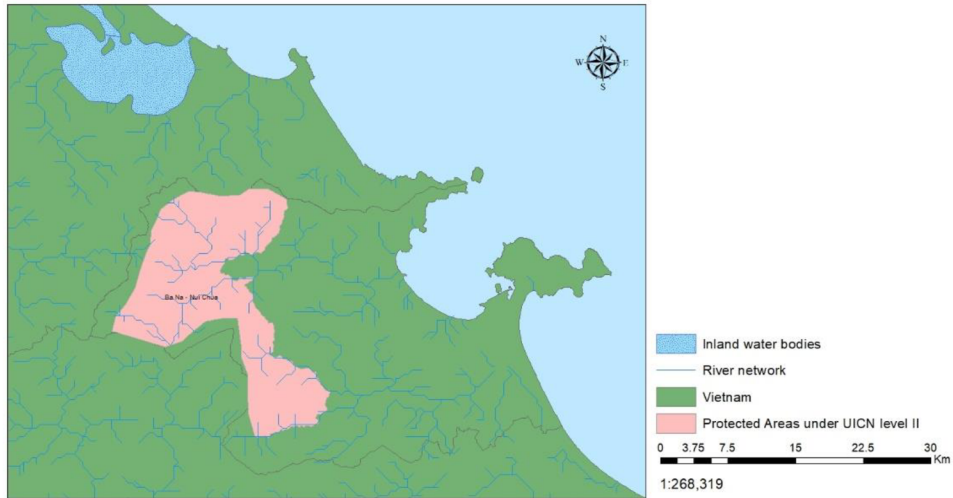
**Yok Don National Park**  
**Viet Nam**



Service Layer Credits:  
1, Asia river system  
Data Provider: Hydrosheds database. Available at: <https://www.hydrosheds.org/>  
2, National Park  
Data Provider: UNEP-WCMC (2020). Protected Area Profile for Viet Nam from the World Database of Protected Areas, September 2020. Available at: [www.protectedplanet.net](http://www.protectedplanet.net)  
3, Province of Vietnam  
Data Provider: IGIS Map website(<https://www.igismap.com/vietnam-shapefile-download-country-boundaryline-polygon/>)

Map 18: Yok Don National Park in Viet Nam.

## **Ba Na - Nui Chua Protected Area** **Vietnam**



Service Layer Credits:

1, Asia river system

Data Provider: Hydrosheds database. Available at: <https://www.hydrosheds.org/>

2, National Park

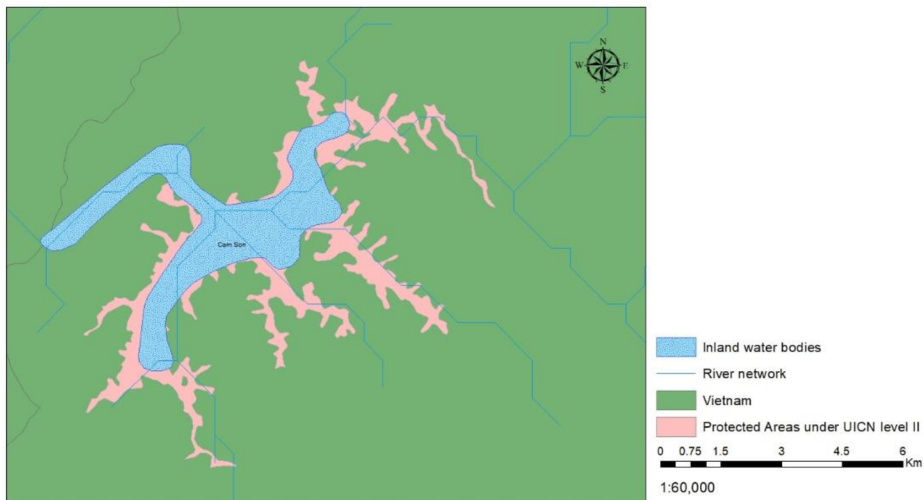
Data Provider: UNEP-WCMC (2020). Protected Area Profile for Viet Nam from the World Database of Protected Areas, September 2020. Available at: [www.protectedplanet.net](http://www.protectedplanet.net)

3, Province of Vietnam

Data Provider: IGIS Map website(<https://www.igismap.com/vietnam-shapefile-download-country-boundaryline-polygon/>)

Map 19: Ba Na – Nui Chua Protected area in Viet Nam.

## **Cam Son Protected Area** **Vietnam**



Service Layer Credits:

1, Asia river system

Data Provider: Hydrosheds database. Available at: <https://www.hydrosheds.org/>

2, National Park

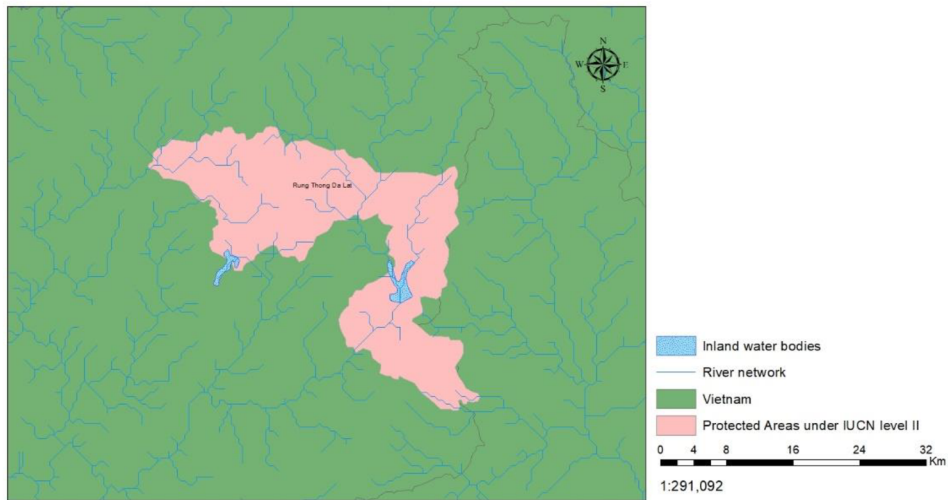
Data Provider: UNEP-WCMC (2020). Protected Area Profile for Viet Nam from the World Database of Protected Areas, September 2020. Available at: [www.protectedplanet.net](http://www.protectedplanet.net)

3, Province of Vietnam

Data Provider: IGIS Map website(<https://www.igismap.com/vietnam-shapefile-download-country-boundaryline-polygon/>)

Map 20: Cam Son Protected area in Viet Nam.

## Dalat Pine Forest Protected Area Vietnam



Service Layer Credits:

1, Asia river system

Data Provider: Hydrosheds database. Available at: <https://www.hydrosheds.org/>

2, National Park

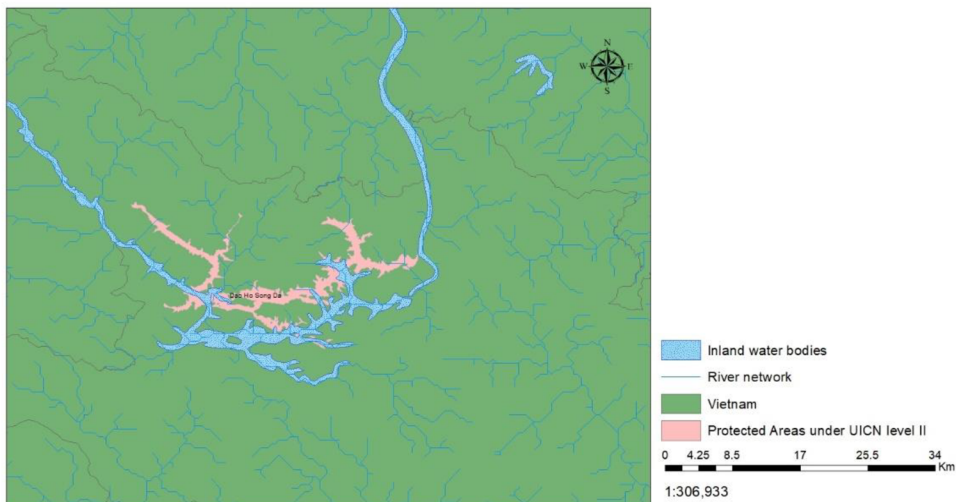
Data Provider: UNEP-WCMC (2020). Protected Area Profile for Viet Nam from the World Database of Protected Areas, September 2020. Available at: [www.protectedplanet.net](http://www.protectedplanet.net)

3, Province of Vietnam

Data Provider: IGIS Map website(<https://www.igismap.com/vietnam-shapefile-download-country-boundary/line-polygon/>)

Map 21: Dalat Pine Forest Protected area in Viet Nam

## Dao Ho Song Da Protected Area Vietnam



Service Layer Credits:

1, Asia river system

Data Provider: Hydrosheds database. Available at: <https://www.hydrosheds.org/>

2, National Park

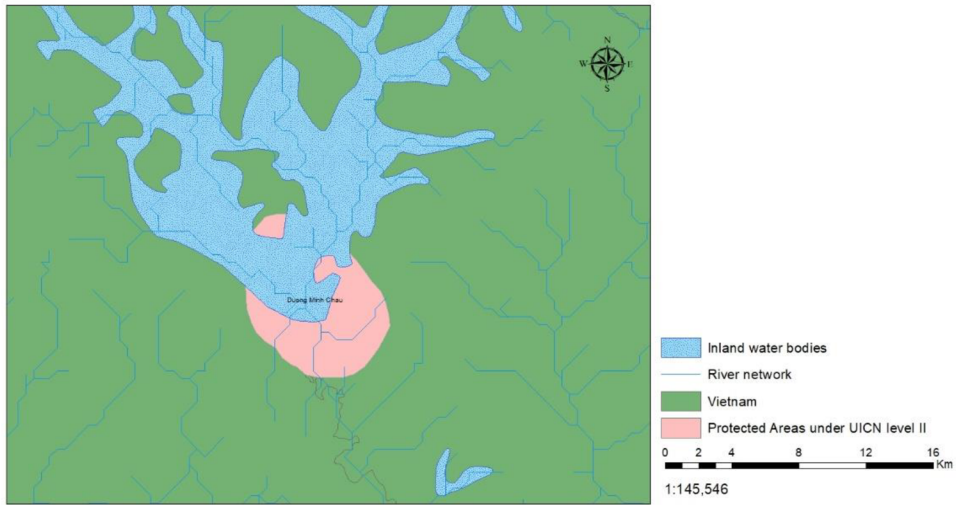
Data Provider: UNEP-WCMC (2020). Protected Area Profile for Viet Nam from the World Database of Protected Areas, September 2020. Available at: [www.protectedplanet.net](http://www.protectedplanet.net)

3, Province of Vietnam

Data Provider: IGIS Map website(<https://www.igismap.com/vietnam-shapefile-download-country-boundary/line-polygon/>)

Map 22: Dao Ho Song Da Protected area in Viet Nam.

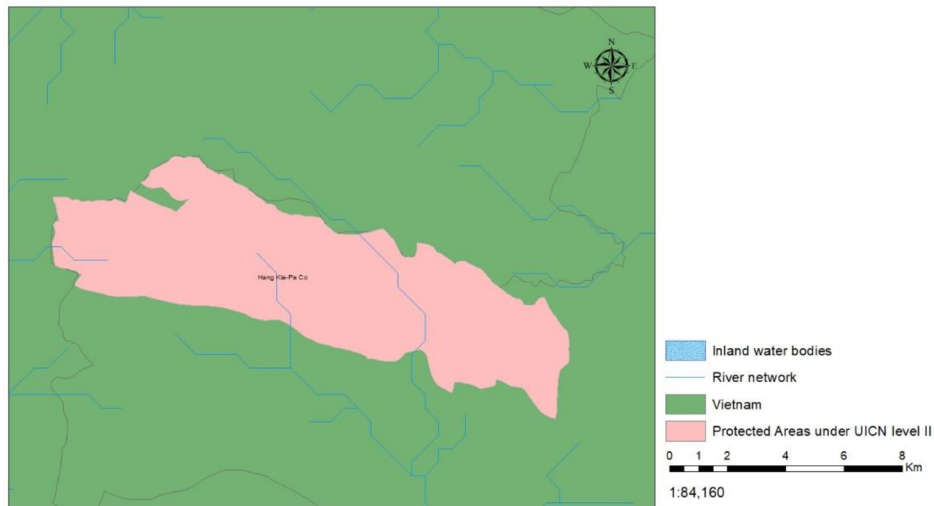
**Duong Minh Chau Protected Area**  
**Vietnam**



Service Layer Credits:  
1. Asia river system  
Data Provider: Hydrosheds database. Available at: <https://www.hydrosheds.org/>  
2. National Park  
Data Provider: UNEP-WCMC (2020). Protected Area Profile for Viet Nam from the World Database of Protected Areas, September 2020. Available at: [www.protectedplanet.net](http://www.protectedplanet.net)  
3. Province of Vietnam  
Data Provider: IGIS Map website(<https://www.igismap.com/vietnam-shapefile-download-country-boundaryline-polygon/>)

Map 23: Duong Minh Chau Protected area in Viet Nam.

**Hang Kia - Pa Co Protected Area**  
**Vietnam**

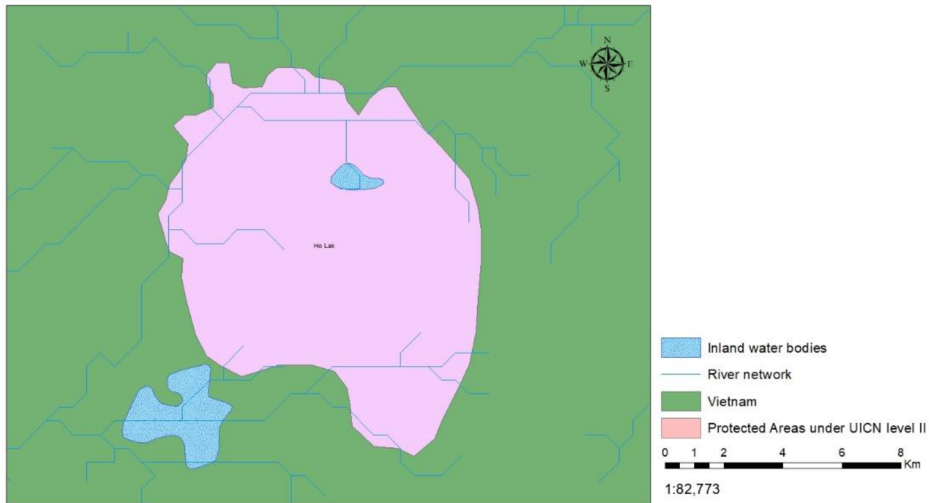


Service Layer Credits:  
1. Asia river system  
Data Provider: Hydrosheds database. Available at: <https://www.hydrosheds.org/>  
2. National Park  
Data Provider: UNEP-WCMC (2020). Protected Area Profile for Viet Nam from the World Database of Protected Areas, September 2020. Available at: [www.protectedplanet.net](http://www.protectedplanet.net)  
3. Province of Vietnam  
Data Provider: IGIS Map website(<https://www.igismap.com/vietnam-shapefile-download-country-boundaryline-polygon/>)

Map 24: Hang Kia – Pa Co Protected area in Viet Nam.



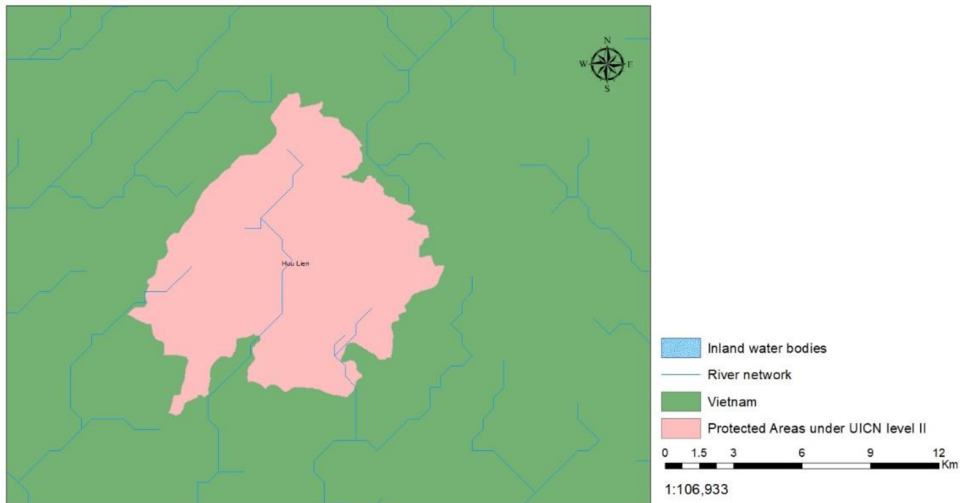
**Ho Lak Protected Area**  
**Vietnam**



Service Layer Credits:  
1, Asia river system  
Data Provider: Hydrosheds database. Available at: <https://www.hydrosheds.org/>  
2, National Park  
Data Provider: UNEP-WCMC (2020). Protected Area Profile for Viet Nam from the World Database of Protected Areas, September 2020. Available at: [www.protectedplanet.net](http://www.protectedplanet.net)  
3, Province of Vietnam  
Data Provider: IGIS Map website(<https://www.igismap.com/vietnam-shapefile-download-country-boundary/line-polygon/>)

Map 25: Ho Lak Protected area in Viet Nam.

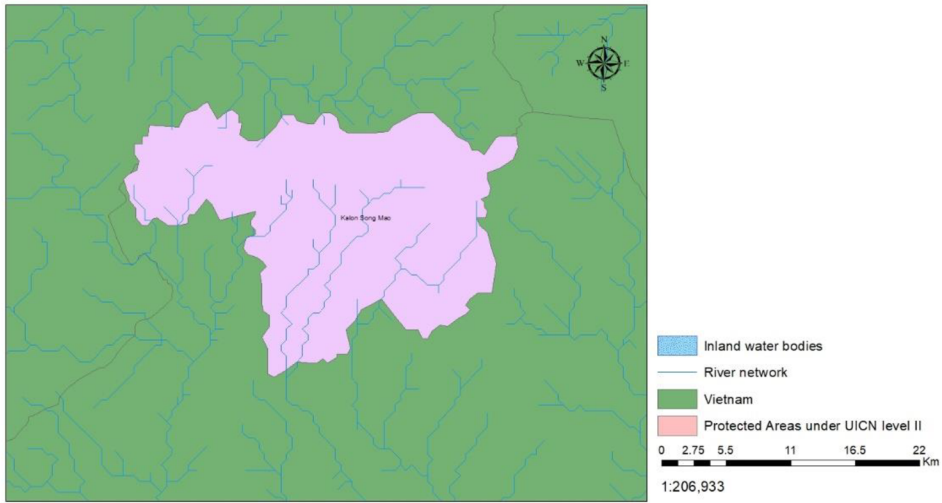
**Huu Lien Protected Area**  
**Vietnam**



Service Layer Credits:  
1, Asia river system  
Data Provider: Hydrosheds database. Available at: <https://www.hydrosheds.org/>  
2, National Park  
Data Provider: UNEP-WCMC (2020). Protected Area Profile for Viet Nam from the World Database of Protected Areas, September 2020. Available at: [www.protectedplanet.net](http://www.protectedplanet.net)  
3, Province of Vietnam  
Data Provider: IGIS Map website(<https://www.igismap.com/vietnam-shapefile-download-country-boundary/line-polygon/>)

Map 26: Huu Lien Protected area in Viet Nam.

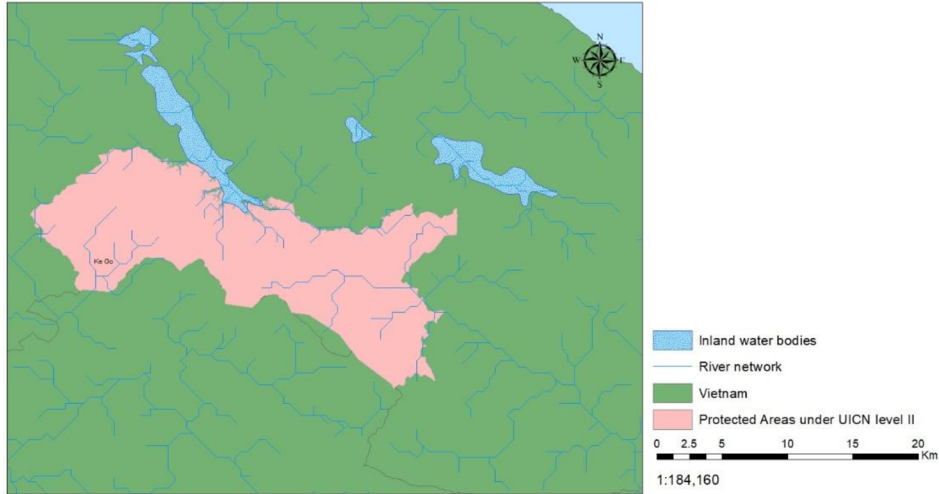
**Kalon Song Mao Protected Area**  
**Vietnam**



Service Layer Credits:  
 1, Asia river system  
 Data Provider: Hydrosheds database. Available at: <https://www.hydrosheds.org/>  
 2, National Park  
 Data Provider: UNEP-WCMC (2020). Protected Area Profile for Viet Nam from the World Database of Protected Areas, September 2020. Available at: [www.protectedplanet.net](http://www.protectedplanet.net)  
 3, Province of Vietnam  
 Data Provider: IGIS Map website(<https://www.igismap.com/vietnam-shapefile-download-country-boundaryline-polygon/>)

Map 27: Kalon Song Mao Protected area in Viet Nam.

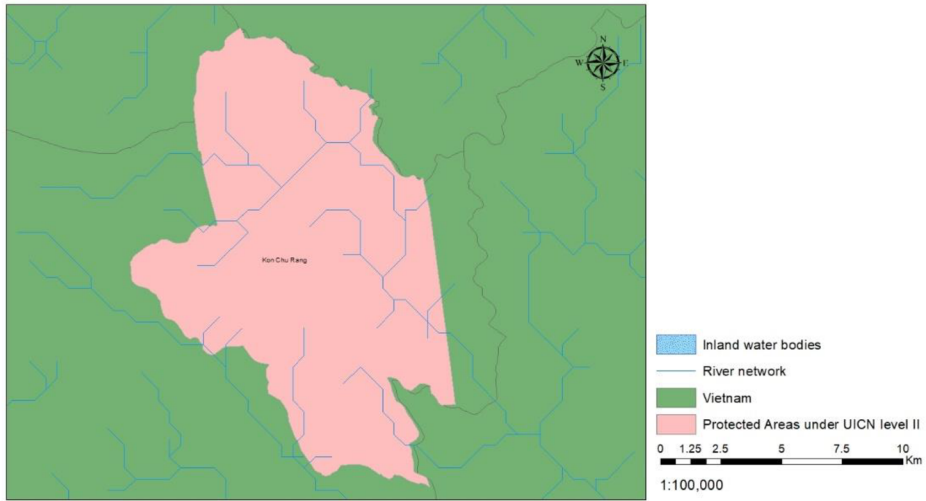
**Ke Go Protected Area**  
**Vietnam**



Service Layer Credits:  
 1, Asia river system  
 Data Provider: Hydrosheds database. Available at: <https://www.hydrosheds.org/>  
 2, National Park  
 Data Provider: UNEP-WCMC (2020). Protected Area Profile for Viet Nam from the World Database of Protected Areas, September 2020. Available at: [www.protectedplanet.net](http://www.protectedplanet.net)  
 3, Province of Vietnam  
 Data Provider: IGIS Map website(<https://www.igismap.com/vietnam-shapefile-download-country-boundaryline-polygon/>)

Map 28: Ke Go Protected area in Viet Nam.

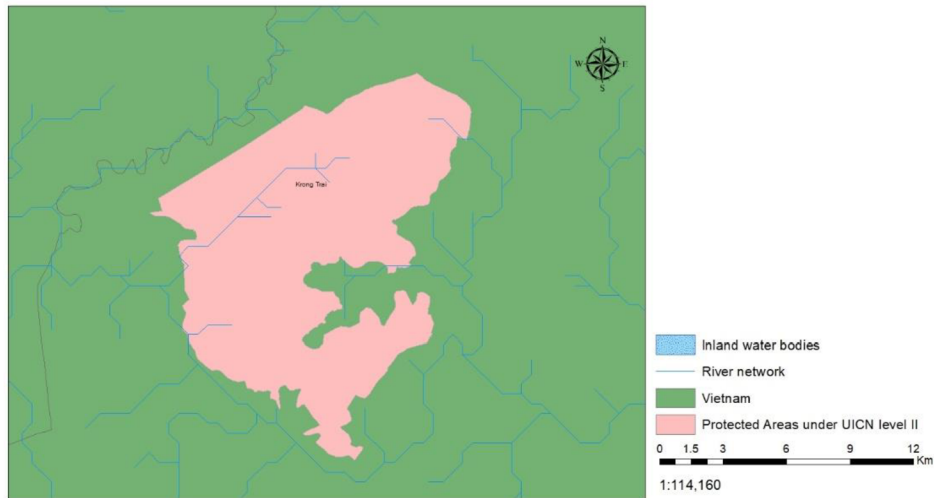
**Kon Chu Rang Protected Area**  
**Vietnam**



Service Layer Credits:  
1. Asia river system  
Data Provider: Hydrosheds database. Available at: <https://www.hydrosheds.org/>  
2. National Park  
Data Provider: UNEP-WCMC (2020). Protected Area Profile for Viet Nam from the World Database of Protected Areas, September 2020. Available at: [www.protectedplanet.net](http://www.protectedplanet.net)  
3. Province of Vietnam  
Data Provider: IGIS Map website(<https://www.igismap.com/vietnam-shapefile-download-country-boundaryline-polygon/>)

Map 29: Kon Chu Rang Protected area in Viet Nam.

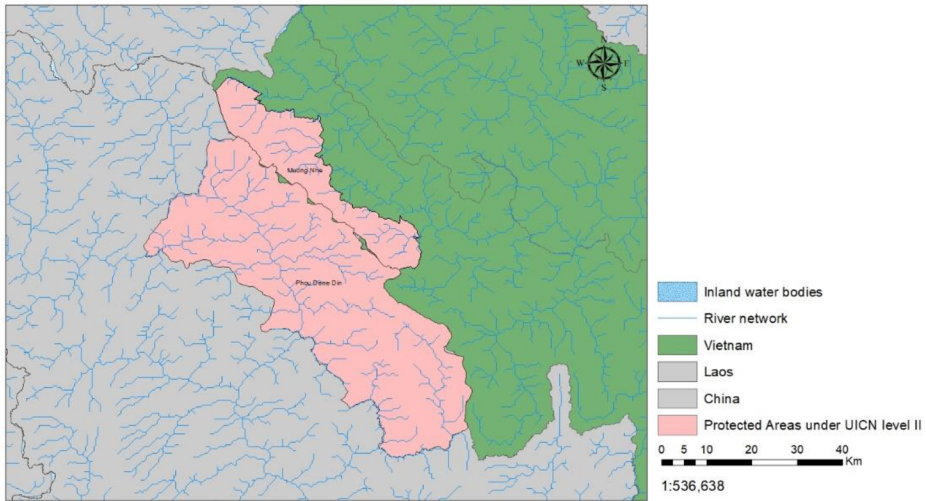
**Krong Trai Protected Area**  
**Vietnam**



Service Layer Credits:  
1. Asia river system  
Data Provider: Hydrosheds database. Available at: <https://www.hydrosheds.org/>  
2. National Park  
Data Provider: UNEP-WCMC (2020). Protected Area Profile for Viet Nam from the World Database of Protected Areas, September 2020. Available at: [www.protectedplanet.net](http://www.protectedplanet.net)  
3. Province of Vietnam  
Data Provider: IGIS Map website(<https://www.igismap.com/vietnam-shapefile-download-country-boundaryline-polygon/>)

Map 30: Krong Trai Protected area in Viet Nam.

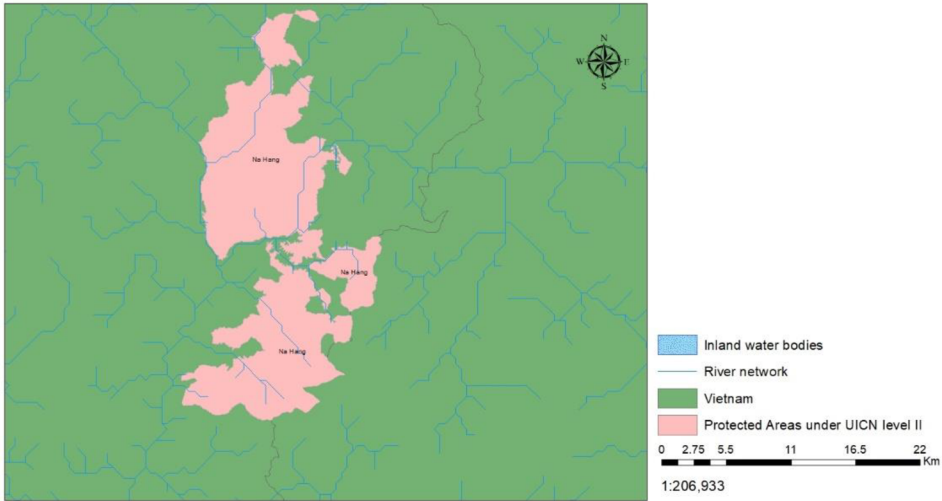
**Muong Nhe and Phou Dene Din Protected Area**  
**Vietnam and Lao PDR**



Service Layer Credits:  
 1, Asia river system  
 Data Provider: Hydrosheds database. Available at: <https://www.hydrosheds.org/>  
 2, National Park  
 Data Provider: UNEP-WCMC (2020). Protected Area Profile for Viet Nam from the World Database of Protected Areas, September 2020. Available at: [www.protectedplanet.net](http://www.protectedplanet.net)  
 3, Province of Vietnam  
 Data Provider: IGIS Map website(<https://www.igismap.com/vietnam-shapefile-download-country-boundary/line-polygon/>)

Map 31: Muong Nhe Protected area in Viet Nam and Phou Dene Din Protected area in Lao PDR.

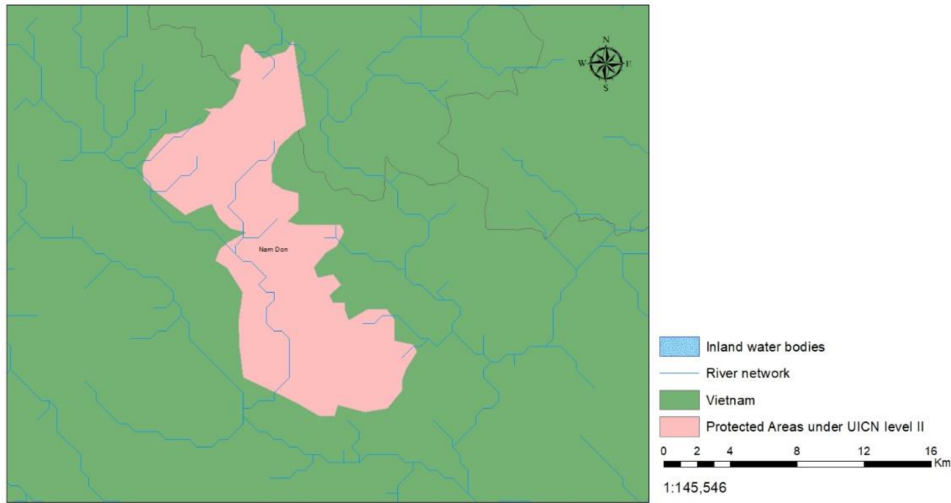
**Na Hang Protected Area**  
**Vietnam**



Service Layer Credits:  
 1, Asia river system  
 Data Provider: Hydrosheds database. Available at: <https://www.hydrosheds.org/>  
 2, National Park  
 Data Provider: UNEP-WCMC (2020). Protected Area Profile for Viet Nam from the World Database of Protected Areas, September 2020. Available at: [www.protectedplanet.net](http://www.protectedplanet.net)  
 3, Province of Vietnam  
 Data Provider: IGIS Map website(<https://www.igismap.com/vietnam-shapefile-download-country-boundary/line-polygon/>)

Map 32: Na Hang Protected area in Viet Nam.

## **Nam Don Protected Area** **Vietnam**



Service Layer Credits:

1, Asia river system

Data Provider: Hydrosheds database. Available at: <https://www.hydrosheds.org/>

2, National Park

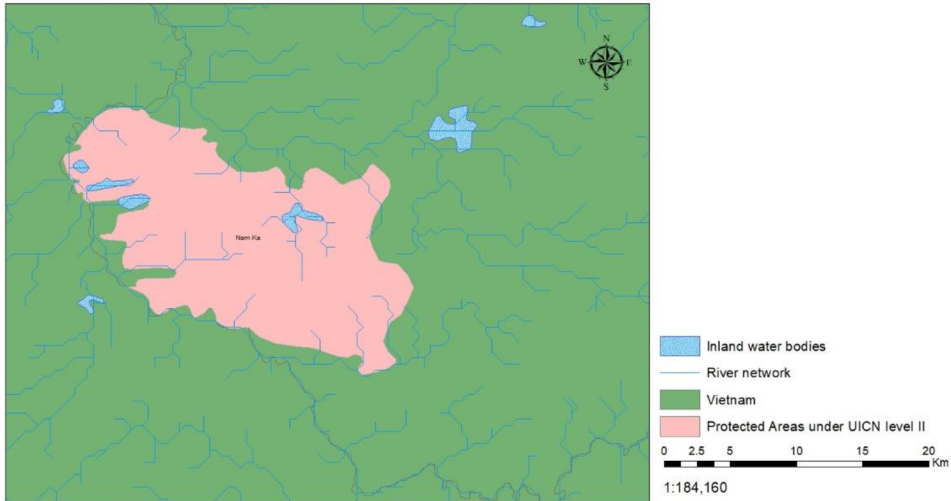
Data Provider: UNEP-WCMC (2020). Protected Area Profile for Viet Nam from the World Database of Protected Areas, September 2020. Available at: [www.protectedplanet.net](http://www.protectedplanet.net)

3, Province of Vietnam

Data Provider: IGIS Map website([https://www.igismap.com/vietnam-shapefile-download-country-boundary\(line-polygon/\)](https://www.igismap.com/vietnam-shapefile-download-country-boundary(line-polygon/)))

Map 33: Nam Don Protected area in Viet Nam.

## **Nam Ka Protected Area** **Vietnam**



Service Layer Credits:

1, Asia river system

Data Provider: Hydrosheds database. Available at: <https://www.hydrosheds.org/>

2, National Park

Data Provider: UNEP-WCMC (2020). Protected Area Profile for Viet Nam from the World Database of Protected Areas, September 2020. Available at: [www.protectedplanet.net](http://www.protectedplanet.net)

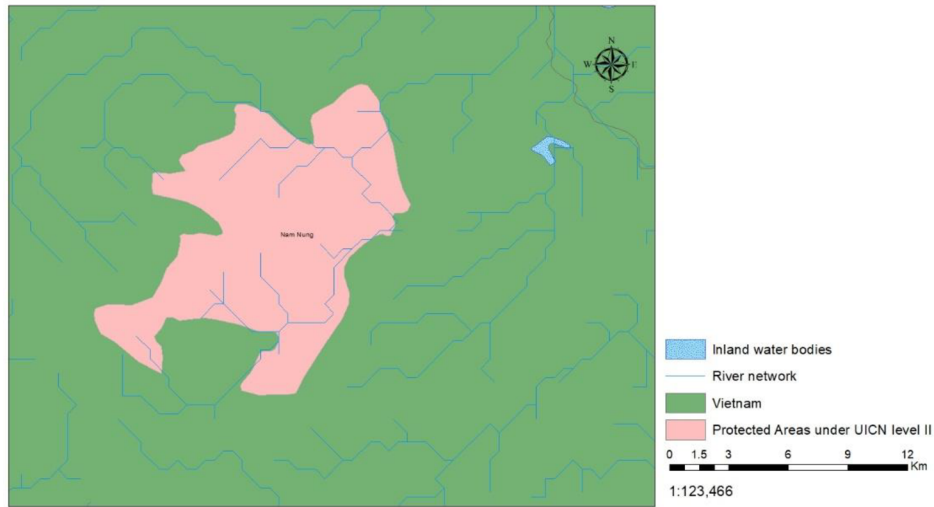
3, Province of Vietnam

Data Provider: IGIS Map website([https://www.igismap.com/vietnam-shapefile-download-country-boundary\(line-polygon/\)](https://www.igismap.com/vietnam-shapefile-download-country-boundary(line-polygon/)))

Map 34: Nam Ka Protected area in Viet Nam.



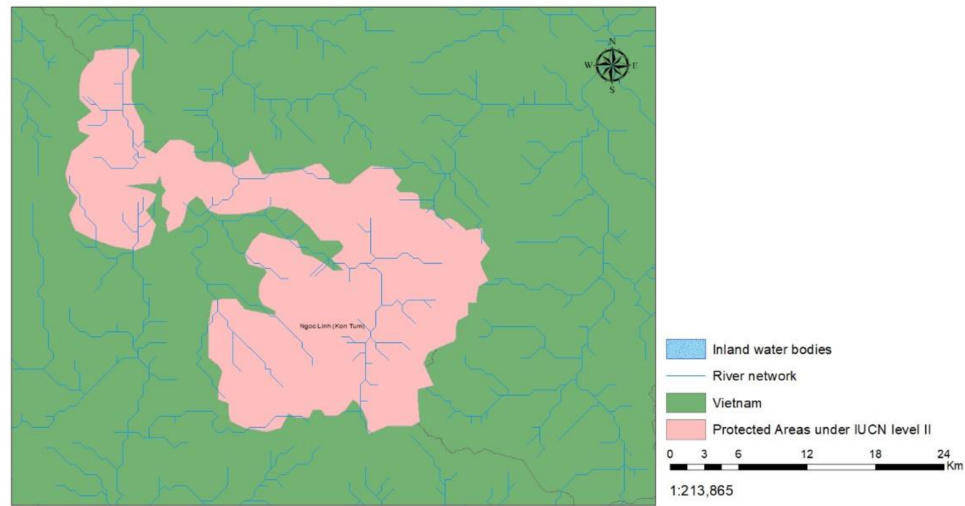
**Nam Nung Protected Area**  
**Vietnam**



Service Layer Credits:  
1. Asia river system  
Data Provider: Hydrosheds database. Available at: <https://www.hydrosheds.org/>  
2. National Park  
Data Provider: UNEP-WCMC (2020). Protected Area Profile for Viet Nam from the World Database of Protected Areas, September 2020. Available at: [www.protectedplanet.net](http://www.protectedplanet.net)  
3. Province of Vietnam  
Data Provider: IGIS Map website(<https://www.igismap.com/vietnam-shapefile-download-country-boundaryline-polygon/>)

Map 35: Nam Nung Protected area in Viet Nam.

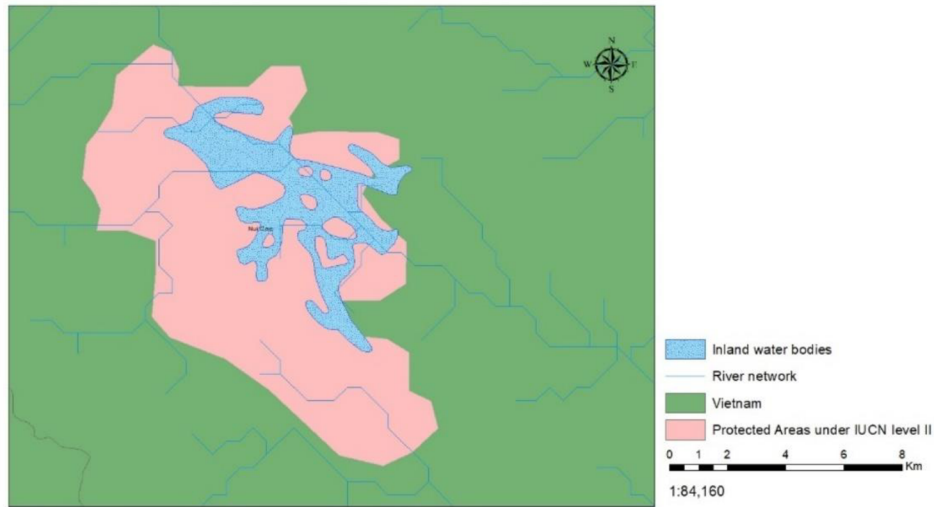
**Ngoc Linh Protected Area**  
**Vietnam**



Service Layer Credits:  
1. Asia river system  
Data Provider: Hydrosheds database. Available at: <https://www.hydrosheds.org/>  
2. National Park  
Data Provider: UNEP-WCMC (2020). Protected Area Profile for Viet Nam from the World Database of Protected Areas, September 2020. Available at: [www.protectedplanet.net](http://www.protectedplanet.net)  
3. Province of Vietnam  
Data Provider: IGIS Map website(<https://www.igismap.com/vietnam-shapefile-download-country-boundaryline-polygon/>)

Map 36: Ngoc Linh Protected area in Viet Nam.

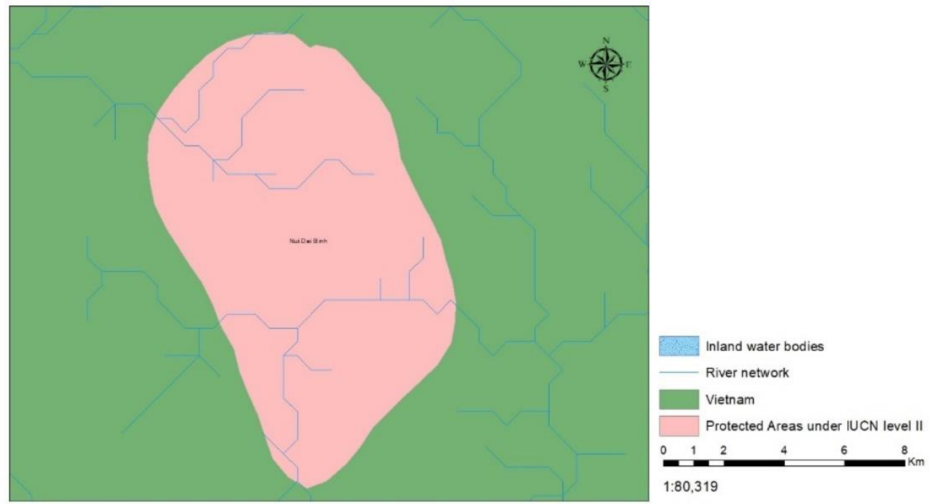
**Nui Coc Protected Area**  
**Vietnam**



Service Layer Credits:  
1, Asia river system  
Data Provider: Hydrosheds database. Available at: <https://www.hydrosheds.org/>  
2, National Park  
Data Provider: UNEP-WCMC (2020). Protected Area Profile for Viet Nam from the World Database of Protected Areas, September 2020. Available at: [www.protectedplanet.net](http://www.protectedplanet.net)  
3, Province of Vietnam  
Data Provider: IGIS Map website(<https://www.igismap.com/vietnam-shapefile-download-country-boundaryline-polygon/>)

Map 37: Nui Coc Protected area in Viet Nam.

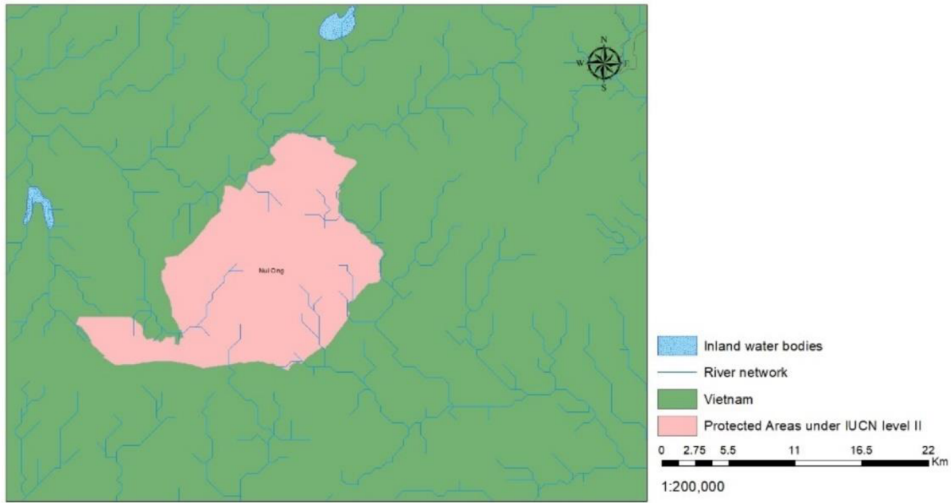
**Nui Dai Binh Protected Area**  
**Vietnam**



Service Layer Credits:  
1, Asia river system  
Data Provider: Hydrosheds database. Available at: <https://www.hydrosheds.org/>  
2, National Park  
Data Provider: UNEP-WCMC (2020). Protected Area Profile for Viet Nam from the World Database of Protected Areas, September 2020. Available at: [www.protectedplanet.net](http://www.protectedplanet.net)  
3, Province of Vietnam  
Data Provider: IGIS Map website(<https://www.igismap.com/vietnam-shapefile-download-country-boundaryline-polygon/>)

Map 38: Nui Dai Binh Protected area in Viet Nam.

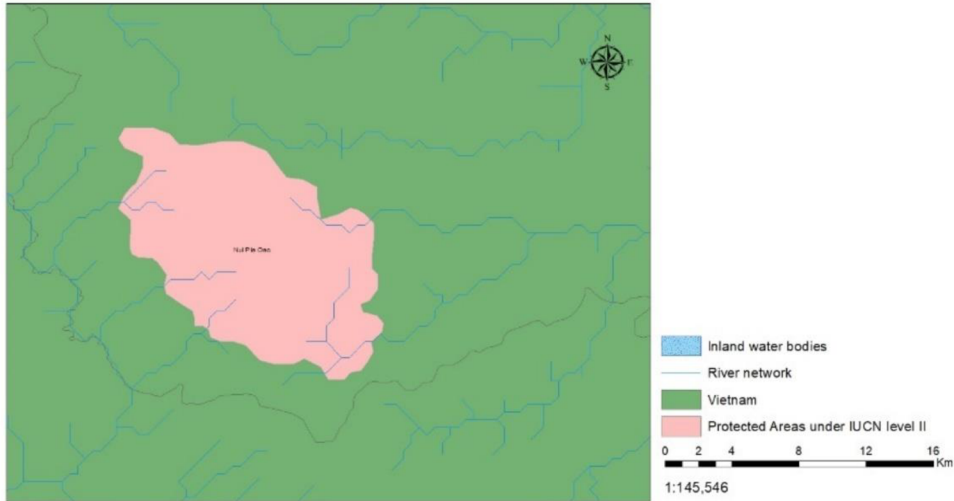
**Nui Ong Protected Area**  
**Vietnam**



Service Layer Credits:  
1, Asia river system  
Data Provider: Hydrosheds database. Available at: <https://www.hydrosheds.org/>  
2, National Park  
Data Provider: UNEP-WCMC (2020). Protected Area Profile for Viet Nam from the World Database of Protected Areas, September 2020. Available at: [www.protectedplanet.net](http://www.protectedplanet.net)  
3, Province of Vietnam  
Data Provider: IGIS Map website(<https://www.igismap.com/vietnam-shapefile-download-country-boundaryline-polygon/>)

Map 39: Nui Ong Protected area in Viet Nam.

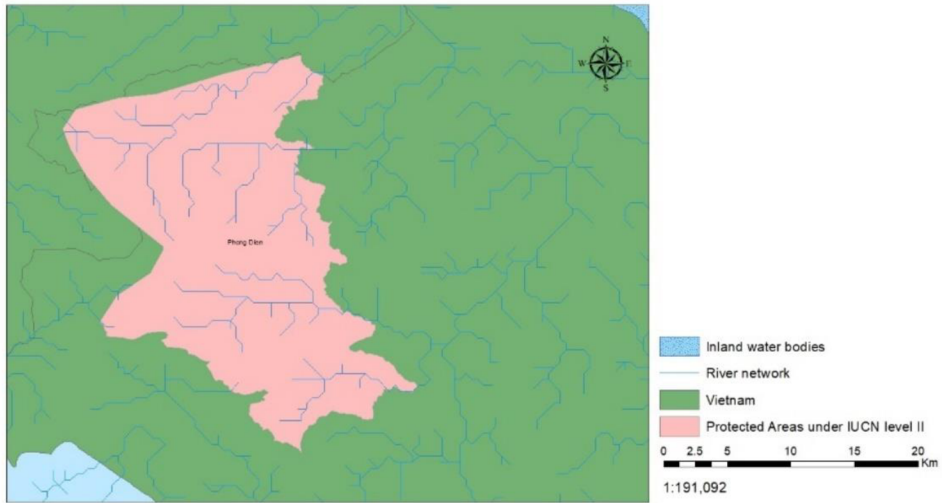
**Nui Pia Oac Protected Area**  
**Vietnam**



Service Layer Credits:  
1, Asia river system  
Data Provider: Hydrosheds database. Available at: <https://www.hydrosheds.org/>  
2, National Park  
Data Provider: UNEP-WCMC (2020). Protected Area Profile for Viet Nam from the World Database of Protected Areas, September 2020. Available at: [www.protectedplanet.net](http://www.protectedplanet.net)  
3, Province of Vietnam  
Data Provider: IGIS Map website(<https://www.igismap.com/vietnam-shapefile-download-country-boundaryline-polygon/>)

Map 40: Nui Pia Oac Protected area in Viet Nam.

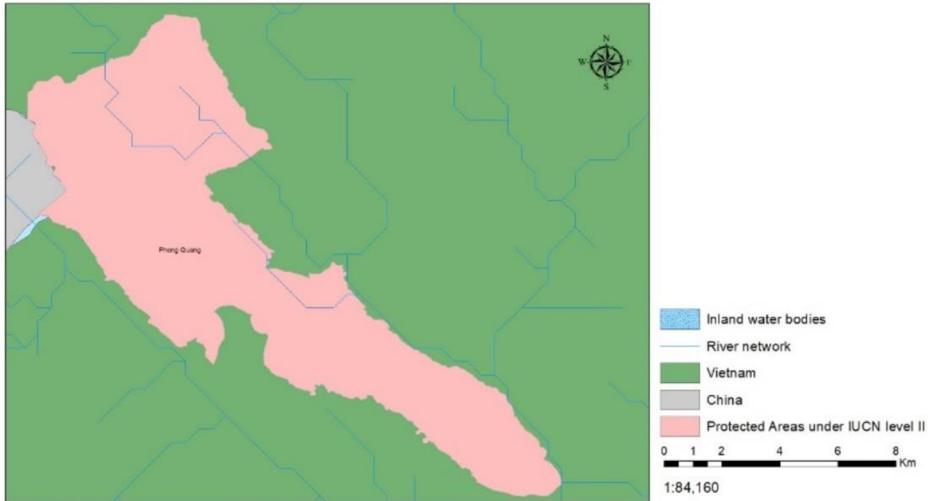
**Phong Dien Protected Area**  
**Vietnam**



Service Layer Credits:  
1, Asia river system  
Data Provider: Hydrosheds database. Available at: <https://www.hydrosheds.org/>  
2, National Park  
Data Provider: UNEP-WCMC (2020). Protected Area Profile for Viet Nam from the World Database of Protected Areas, September 2020. Available at: [www.protectedplanet.net](http://www.protectedplanet.net)  
3, Province of Vietnam  
Data Provider: IGIS Map website(<https://www.igismap.com/vietnam-shapefile-download-country-boundary/line-polygon/>)

Map 41: Phong Dien Protected area in Viet Nam.

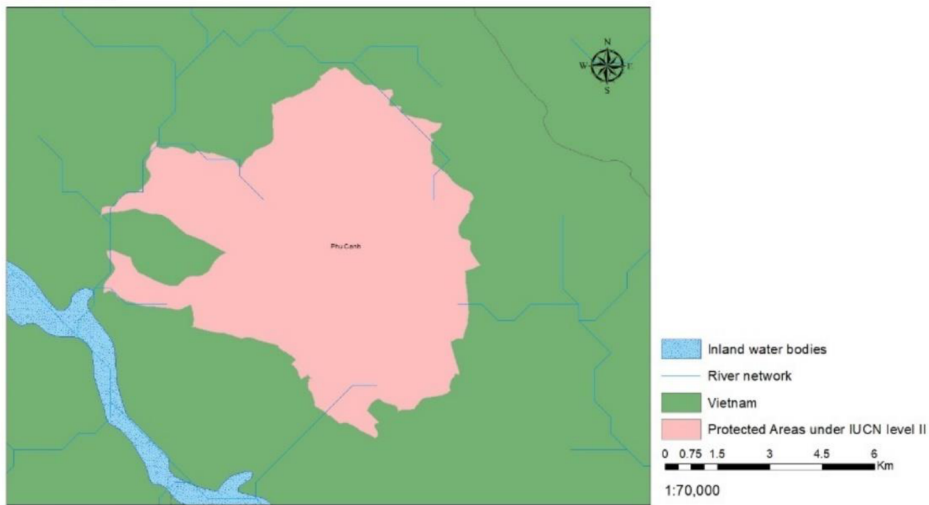
**Phong Quang Protected Area**  
**Vietnam**



Service Layer Credits:  
1, Asia river system  
Data Provider: Hydrosheds database. Available at: <https://www.hydrosheds.org/>  
2, National Park  
Data Provider: UNEP-WCMC (2020). Protected Area Profile for Viet Nam from the World Database of Protected Areas, September 2020. Available at: [www.protectedplanet.net](http://www.protectedplanet.net)  
3, Province of Vietnam  
Data Provider: IGIS Map website(<https://www.igismap.com/vietnam-shapefile-download-country-boundary/line-polygon/>)

Map 42: Phong Quang Protected area in Viet Nam.

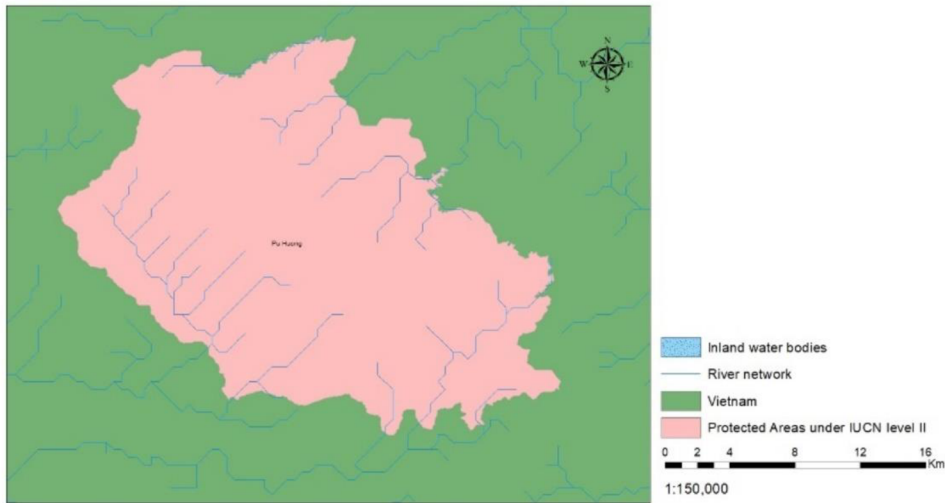
**Phu Canh Protected Area**  
**Vietnam**



Service Layer Credits:  
1, Asia river system  
Data Provider: Hydrosheds database. Available at: <https://www.hydrosheds.org/>  
2, National Park  
Data Provider: UNEP-WCMC (2020). Protected Area Profile for Viet Nam from the World Database of Protected Areas, September 2020. Available at: [www.protectedplanet.net](http://www.protectedplanet.net)  
3, Province of Vietnam  
Data Provider: IGIS Map website(<https://www.igismap.com/vietnam-shapefile-download-country-boundaryline-polygon/>)

Map 43: Phu Canh Protected area in Viet Nam.

**Pu Huong Protected Area**  
**Vietnam**

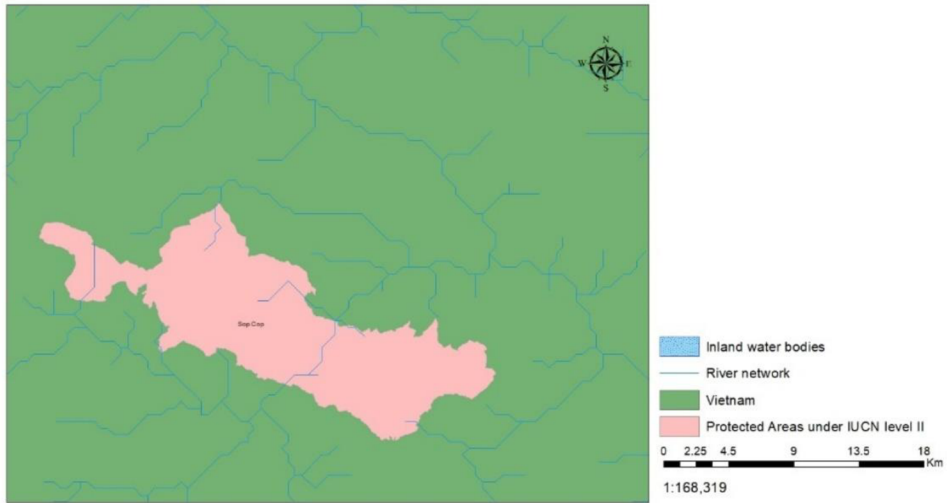


Service Layer Credits:  
1, Asia river system  
Data Provider: Hydrosheds database. Available at: <https://www.hydrosheds.org/>  
2, National Park  
Data Provider: UNEP-WCMC (2020). Protected Area Profile for Viet Nam from the World Database of Protected Areas, September 2020. Available at: [www.protectedplanet.net](http://www.protectedplanet.net)  
3, Province of Vietnam  
Data Provider: IGIS Map website(<https://www.igismap.com/vietnam-shapefile-download-country-boundaryline-polygon/>)

Map 44: Pu huong Protected area in Viet Nam.



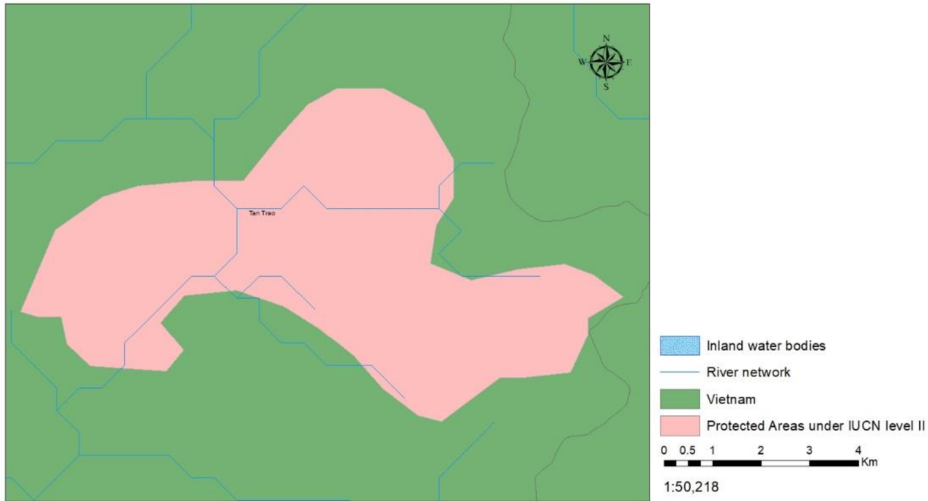
**Sop Cop Protected Area**  
**Vietnam**



Service Layer Credits:  
1, Asia river system  
Data Provider: Hydrosheds database. Available at: <https://www.hydrosheds.org/>  
2, National Park  
Data Provider: UNEP-WCMC (2020). Protected Area Profile for Viet Nam from the World Database of Protected Areas, September 2020. Available at: [www.protectedplanet.net](http://www.protectedplanet.net)  
3, Province of Vietnam  
Data Provider: IGIS Map website(<https://www.igismap.com/vietnam-shapefile-download-country-boundary/line-polygon/>)

Map 45: Sop Cop Protected area in Viet Nam.

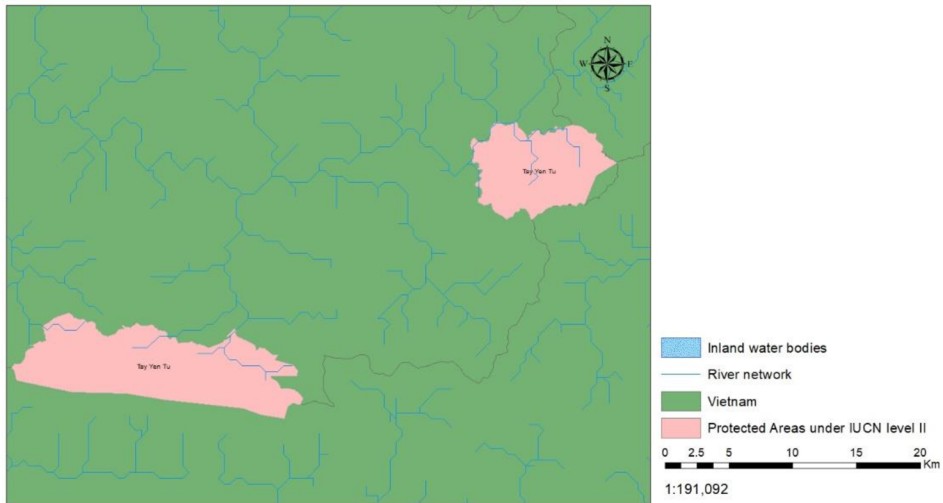
**Tan Trao Protected Area**  
**Vietnam**



Service Layer Credits:  
1, Asia river system  
Data Provider: Hydrosheds database. Available at: <https://www.hydrosheds.org/>  
2, National Park  
Data Provider: UNEP-WCMC (2020). Protected Area Profile for Viet Nam from the World Database of Protected Areas, September 2020. Available at: [www.protectedplanet.net](http://www.protectedplanet.net)  
3, Province of Vietnam  
Data Provider: IGIS Map website(<https://www.igismap.com/vietnam-shapefile-download-country-boundary/line-polygon/>)

Map 46: Tan Trao Protected area in Viet Nam.

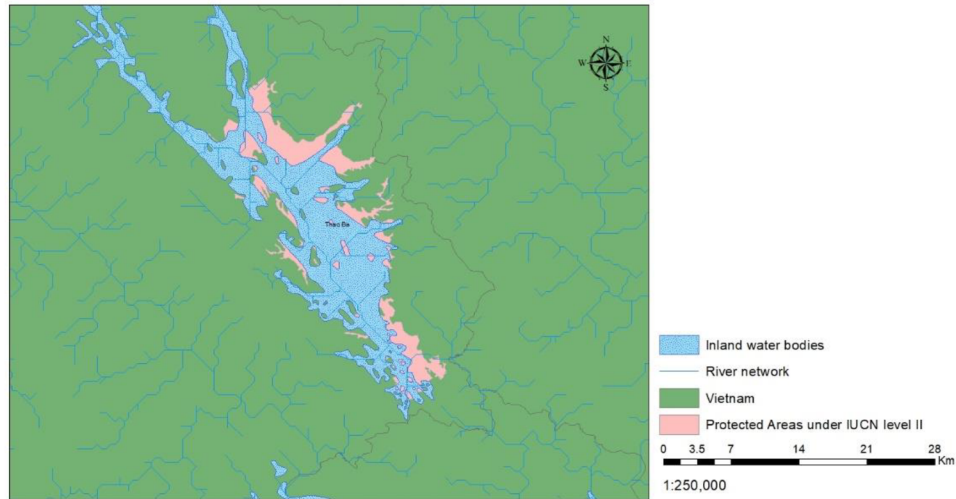
## Tay Yen Tu Protected Area Vietnam



Service Layer Credits:  
1, Asia river system  
Data Provider: Hydrosheds database. Available at: <https://www.hydrosheds.org/>  
2, National Park  
Data Provider: UNEP-WCMC (2020). Protected Area Profile for Viet Nam from the World Database of Protected Areas, September 2020. Available at: [www.protectedplanet.net](http://www.protectedplanet.net)  
3, Province of Vietnam  
Data Provider: IGIS Map website(<https://www.igismap.com/vietnam-shapefile-download-country-boundary/line-polygon/>)

Map 47: Tay Yen Tu Protected area in Viet Nam.

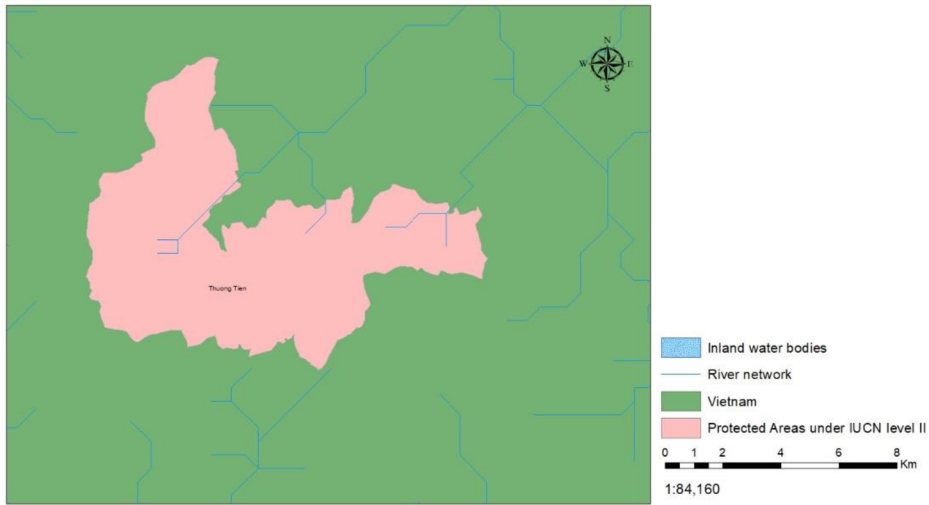
## Thac Ba Protected Area Vietnam



Service Layer Credits:  
1, Asia river system  
Data Provider: Hydrosheds database. Available at: <https://www.hydrosheds.org/>  
2, National Park  
Data Provider: UNEP-WCMC (2020). Protected Area Profile for Viet Nam from the World Database of Protected Areas, September 2020. Available at: [www.protectedplanet.net](http://www.protectedplanet.net)  
3, Province of Vietnam  
Data Provider: IGIS Map website(<https://www.igismap.com/vietnam-shapefile-download-country-boundary/line-polygon/>)

Map 48: Thac Ba Protected area in Viet Nam.

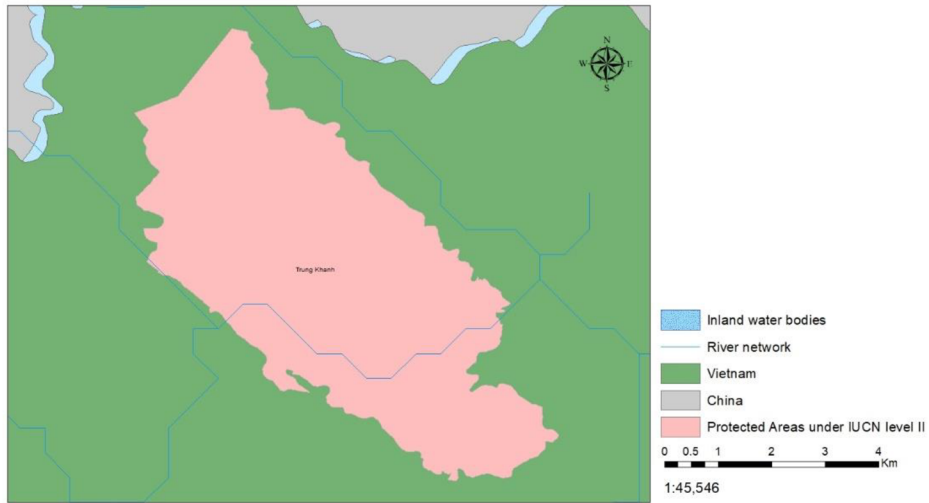
**Thuong Tien Protected Area**  
**Vietnam**



Service Layer Credits:  
1, Asia river system  
Data Provider: Hydrosheds database. Available at: <https://www.hydrosheds.org/>  
2, National Park  
Data Provider: UNEP-WCMC (2020). Protected Area Profile for Viet Nam from the World Database of Protected Areas, September 2020. Available at: [www.protectedplanet.net](http://www.protectedplanet.net)  
3, Province of Vietnam  
Data Provider: IGIS Map website(<https://www.igismap.com/vietnam-shapefile-download-country-boundary/line-polygon/>)

Map 49: Thuong Tien Protected area in Viet Nam.

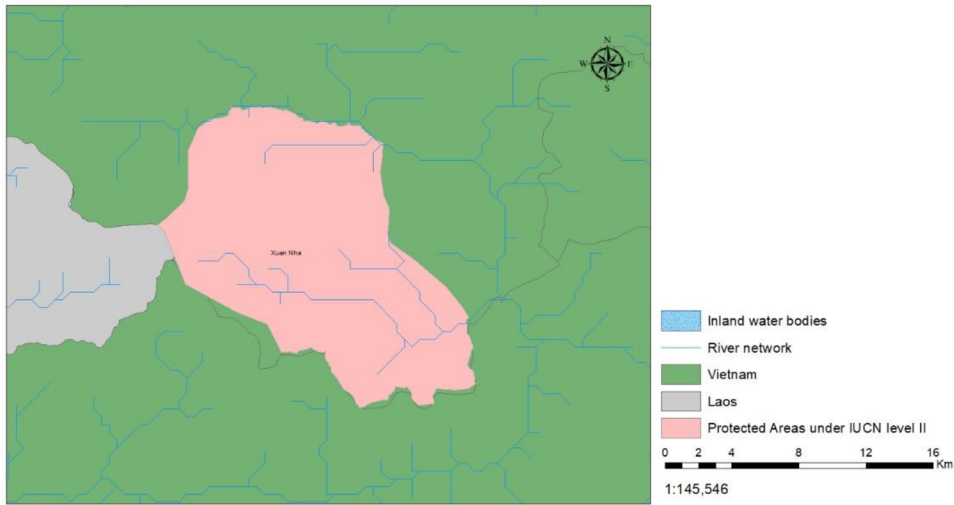
**Trung Khanh Protected Area**  
**Vietnam**



Service Layer Credits:  
1, Asia river system  
Data Provider: Hydrosheds database. Available at: <https://www.hydrosheds.org/>  
2, National Park  
Data Provider: UNEP-WCMC (2020). Protected Area Profile for Viet Nam from the World Database of Protected Areas, September 2020. Available at: [www.protectedplanet.net](http://www.protectedplanet.net)  
3, Province of Vietnam  
Data Provider: IGIS Map website(<https://www.igismap.com/vietnam-shapefile-download-country-boundary/line-polygon/>)

Map 50: Trung Khanh Protected area in Viet Nam.

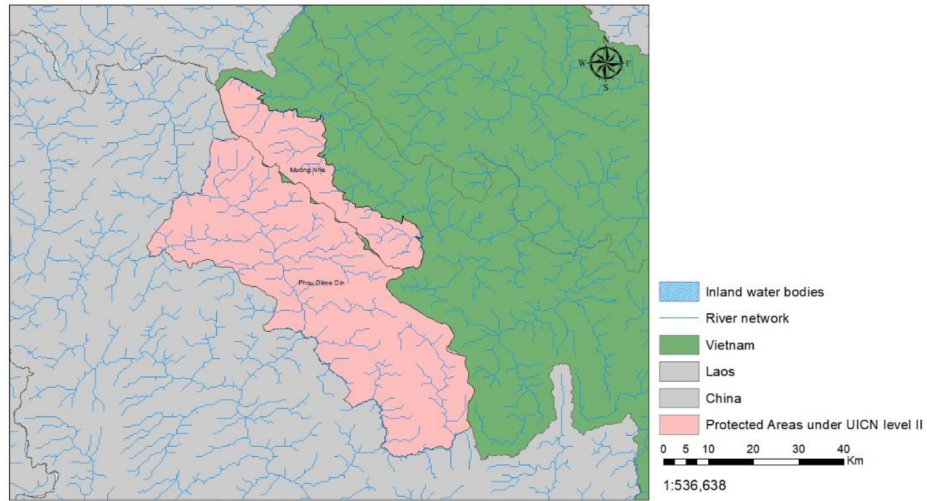
**Xuan Nha Protected Area**  
**Vietnam**



Service Layer Credits:  
 1, Asia river system  
 Data Provider: Hydrosheds database. Available at: <https://www.hydrosheds.org/>  
 2, National Park  
 Data Provider: UNEP-WCMC (2020). Protected Area Profile for Viet Nam from the World Database of Protected Areas, September 2020. Available at: [www.protectedplanet.net](http://www.protectedplanet.net)  
 3, Province of Vietnam  
 Data Provider: IGIS Map website(<https://www.igismap.com/vietnam-shapefile-download-country-boundary/line-polygon/>)

Map 51: Xuan Nha Protected area in Viet Nam.

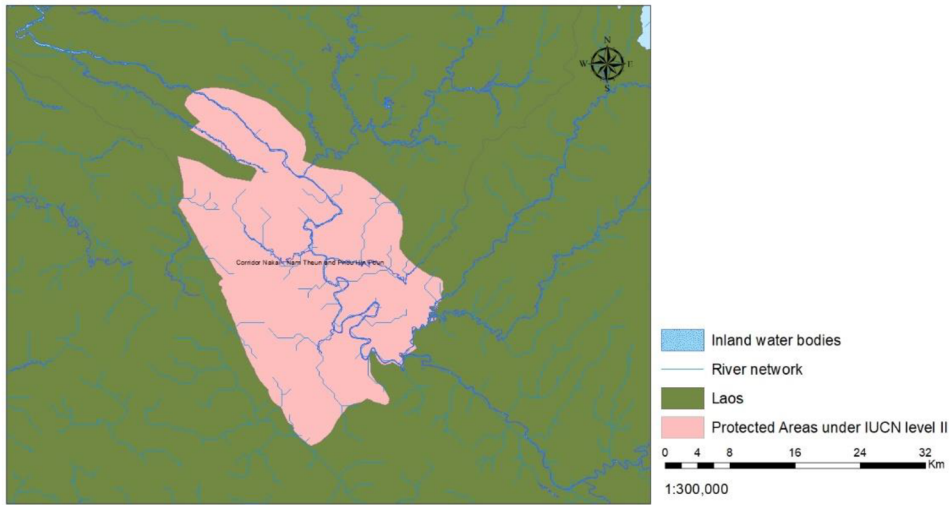
**Muong Nhe and Phou Dene Din Protected Area**  
**Vietnam and Lao PDR**



Service Layer Credits:  
 1, Asia river system  
 Data Provider: Hydrosheds database. Available at: <https://www.hydrosheds.org/>  
 2, National Park  
 Data Provider: UNEP-WCMC (2020). Protected Area Profile for Viet Nam from the World Database of Protected Areas, September 2020. Available at: [www.protectedplanet.net](http://www.protectedplanet.net)  
 3, Province of Vietnam  
 Data Provider: IGIS Map website(<https://www.igismap.com/vietnam-shapefile-download-country-boundary/line-polygon/>)

Map 52: Muong Nhe Protected area in Viet Nam and Phou Dene Din Protected Area in Lao PDR.

**Corridor Nakai Protected Area**  
**Vietnam**



**Service Layer Credits:**

1, Asia river system

Data Provider: Hydrosheds database. Available at: <https://www.hydrosheds.org/>

2, National Park

Data Provider: UNEP-WCMC (2020). Protected Area Profile for Viet Nam from the World Database of Protected Areas, September 2020. Available at: [www.protectedplanet.net](http://www.protectedplanet.net)

3, Province of Vietnam

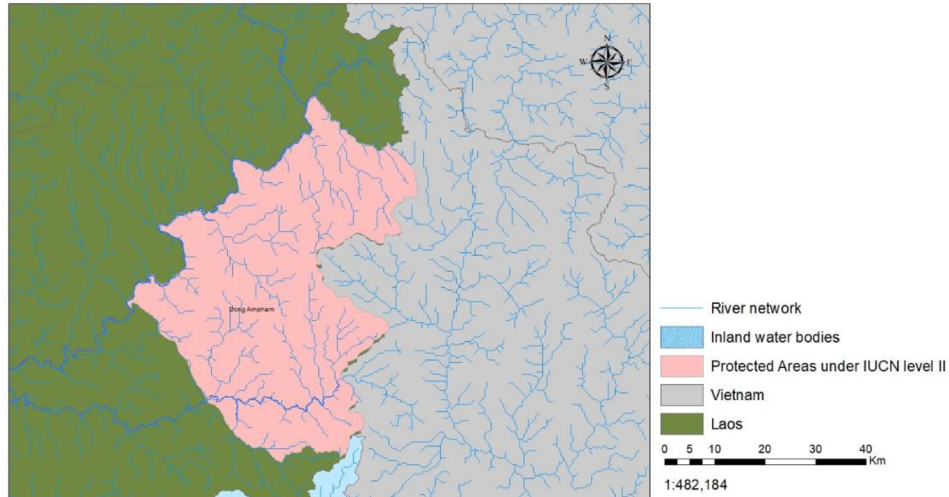
Data Provider: IGIS Map website(<https://www.igismap.com/vietnam-shapefile-download-country-boundary/line-polygon/>)

Map 53: Corridor Nakai Protected area in Viet Nam.



## APPENDIX II: Maps of National Parks and Protected Areas in Lao PDR

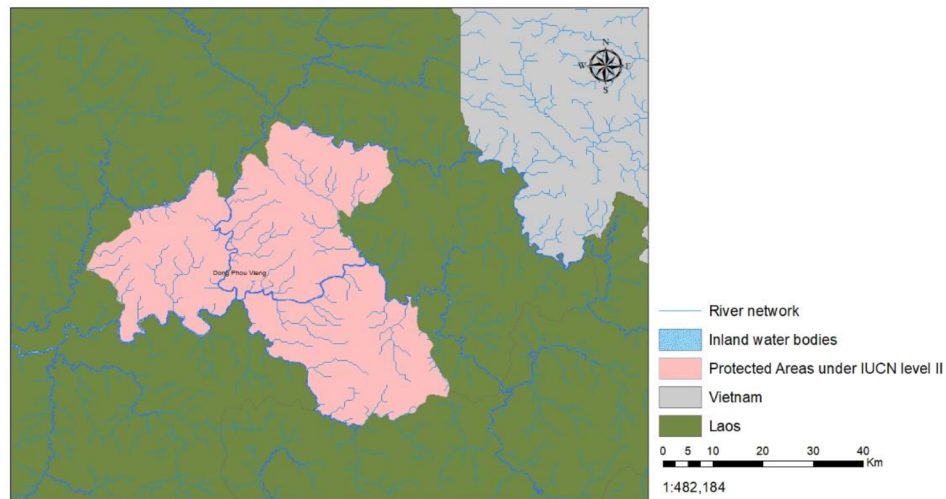
### Dong Ampham Protected Area Lao PDR



Service Layer Credits:  
1, Asia river system  
Data Provider: Hydrosheds database. Available at: <https://www.hydrosheds.org/>  
2, National Park  
Data Provider: UNEP-WCMC (2020). Protected Area Profile for Viet Nam from the World Database of Protected Areas, September 2020. Available at: [www.protectedplanet.net](http://www.protectedplanet.net)  
3, Province of Vietnam  
Data Provider: IGIS Map website(<https://www.igismap.com/vietnam-shapefile-download-country-boundary/line-polygon/>)

Map 54: Dong Ampham Protected area in Lao PDR.

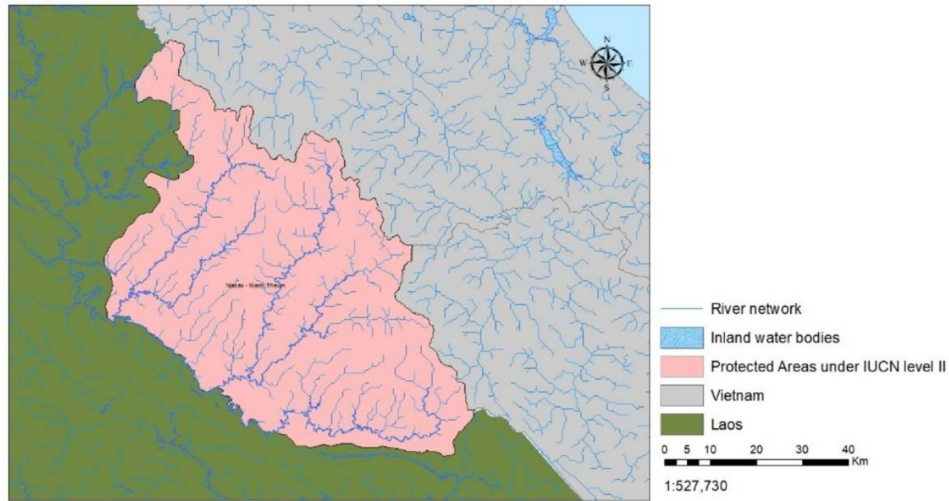
### Dong Phou Vieng Protected Area Lao PDR



Service Layer Credits:  
1, Asia river system  
Data Provider: Hydrosheds database. Available at: <https://www.hydrosheds.org/>  
2, National Park  
Data Provider: UNEP-WCMC (2020). Protected Area Profile for Viet Nam from the World Database of Protected Areas, September 2020. Available at: [www.protectedplanet.net](http://www.protectedplanet.net)  
3, Province of Vietnam  
Data Provider: IGIS Map website(<https://www.igismap.com/vietnam-shapefile-download-country-boundary/line-polygon/>)

Map 55: Dong Phou Vieng Protected area in Lao PDR.

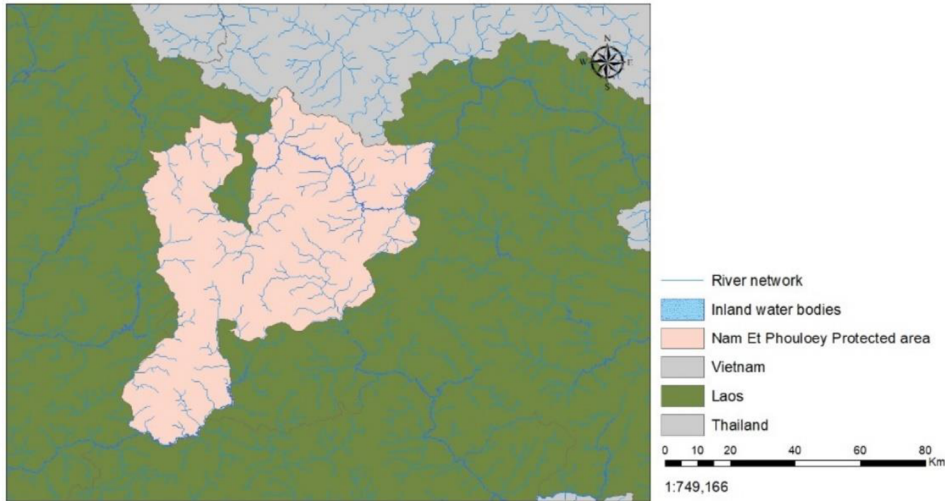
**Phou Hin Poun Protected Area**  
**Lao PDR**



Service Layer Credits:  
1, Asia river system  
Data Provider: Hydrosheds database. Available at: <https://www.hydrosheds.org/>  
2, National Park  
Data Provider: UNEP-WCMC (2020). Protected Area Profile for Viet Nam from the World Database of Protected Areas, September 2020. Available at: [www.protectedplanet.net](http://www.protectedplanet.net)  
3, Province of Vietnam  
Data Provider: IGIS Map website(<https://www.igismap.com/vietnam-shapefile-download-country-boundaryline-polygon/>)

Map 56: Phou Hin Poun Protected area in Lao PDR.

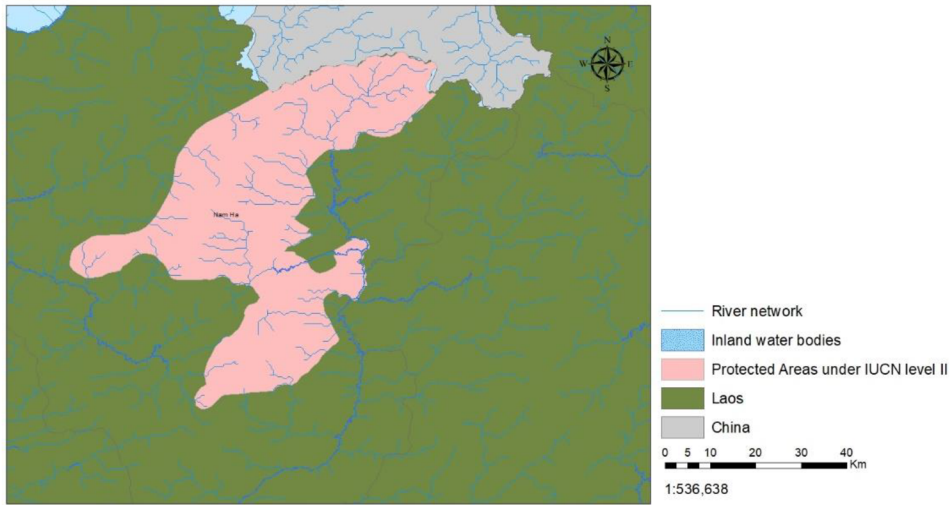
**Nam Et Phouloey Protected Area**  
**Lao PDR**



Service Layer Credits:  
1, Asia river system  
Data Provider: Hydrosheds database. Available at: <https://www.hydrosheds.org/>  
2, National Park  
Data Provider: UNEP-WCMC (2020). Protected Area Profile for Viet Nam from the World Database of Protected Areas, September 2020. Available at: [www.protectedplanet.net](http://www.protectedplanet.net)  
3, Province of Vietnam  
Data Provider: IGIS Map website(<https://www.igismap.com/vietnam-shapefile-download-country-boundaryline-polygon/>)

Map 57: Nam Et Phouloey Protected area in Lao PDR.

**Nam Ha Protected Area**  
**Lao PDR**



Service Layer Credits:

1, Asia river system

Data Provider: Hydrosheds database. Available at: <https://www.hydrosheds.org/>

2, National Park

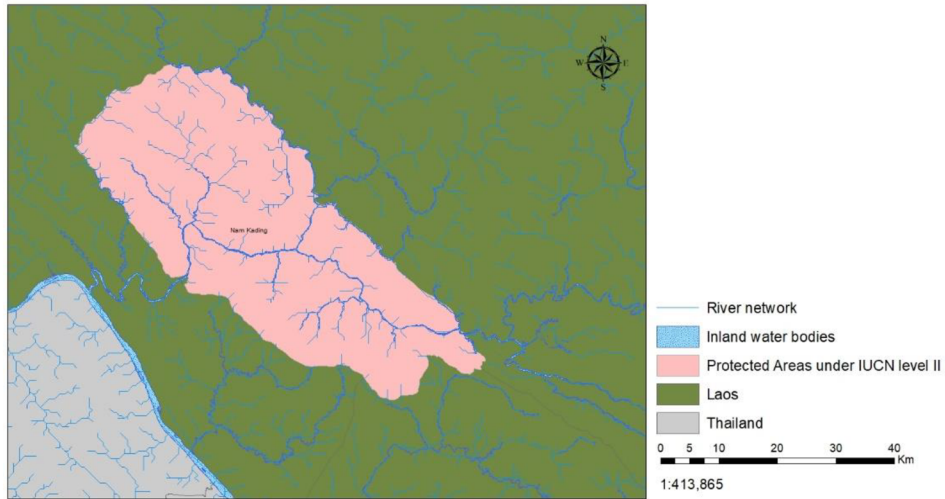
Data Provider: UNEP-WCMC (2020). Protected Area Profile for Viet Nam from the World Database of Protected Areas, September 2020. Available at: [www.protectedplanet.net](http://www.protectedplanet.net)

3, Province of Vietnam

Data Provider: IGIS Map website(<https://www.igismap.com/vietnam-shapefile-download-country-boundary/line-polygon/>)

Map 58: Nam Ha Protected area in Lao PDR.

**Nam Kading Protected Area**  
**Lao PDR**



Service Layer Credits:

1, Asia river system

Data Provider: Hydrosheds database. Available at: <https://www.hydrosheds.org/>

2, National Park

Data Provider: UNEP-WCMC (2020). Protected Area Profile for Viet Nam from the World Database of Protected Areas, September 2020. Available at: [www.protectedplanet.net](http://www.protectedplanet.net)

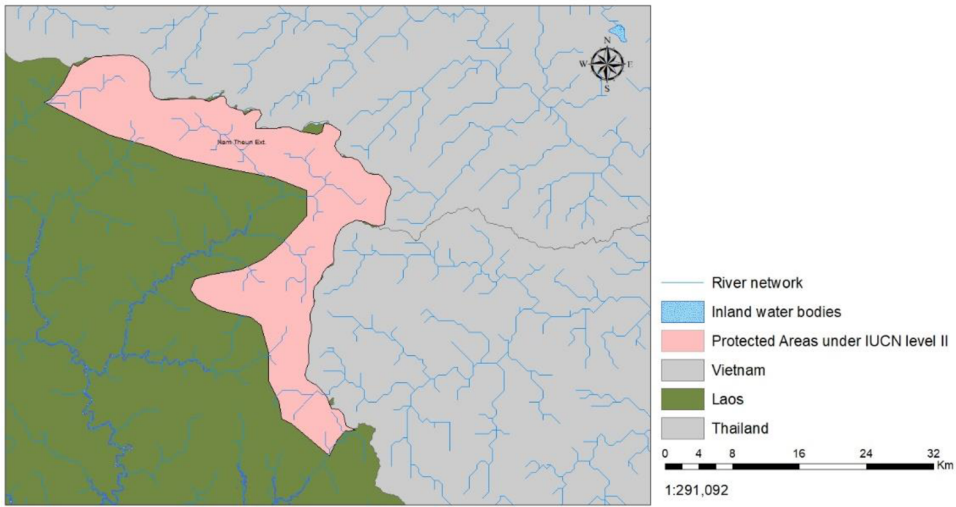
3, Province of Vietnam

Data Provider: IGIS Map website(<https://www.igismap.com/vietnam-shapefile-download-country-boundary/line-polygon/>)

Map 59: Nam Kading Protected area in Lao PDR.



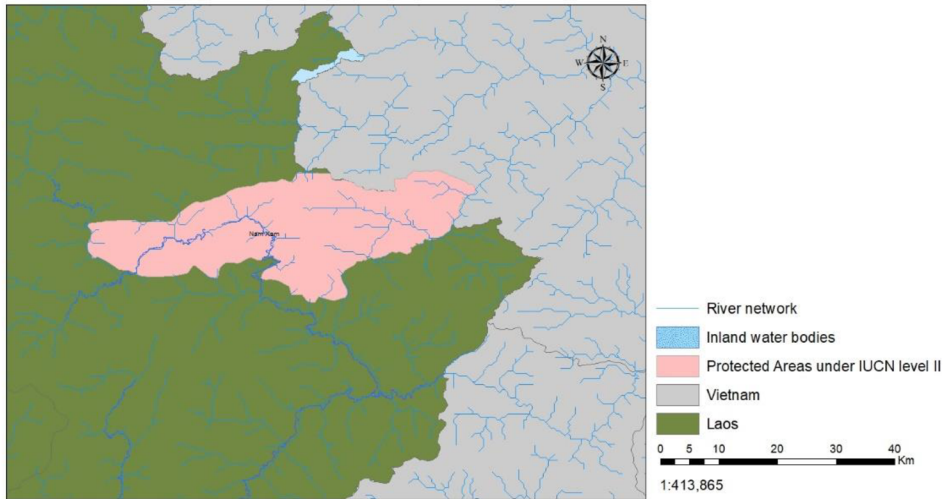
**Nam Theun Ext Protected Area**  
**Lao PDR**



Service Layer Credits:  
 1, Asia river system  
 Data Provider: Hydrosheds database. Available at: <https://www.hydrosheds.org/>  
 2, National Park  
 Data Provider: UNEP-WCMC (2020). Protected Area Profile for Viet Nam from the World Database of Protected Areas, September 2020. Available at: [www.protectedplanet.net](http://www.protectedplanet.net)  
 3, Province of Vietnam  
 Data Provider: IGIS Map website(<https://www.igismap.com/vietnam-shapefile-download-country-boundary/line-polygon/>)

Map 60: Nam Theun Ext Protected area in Lao PDR.

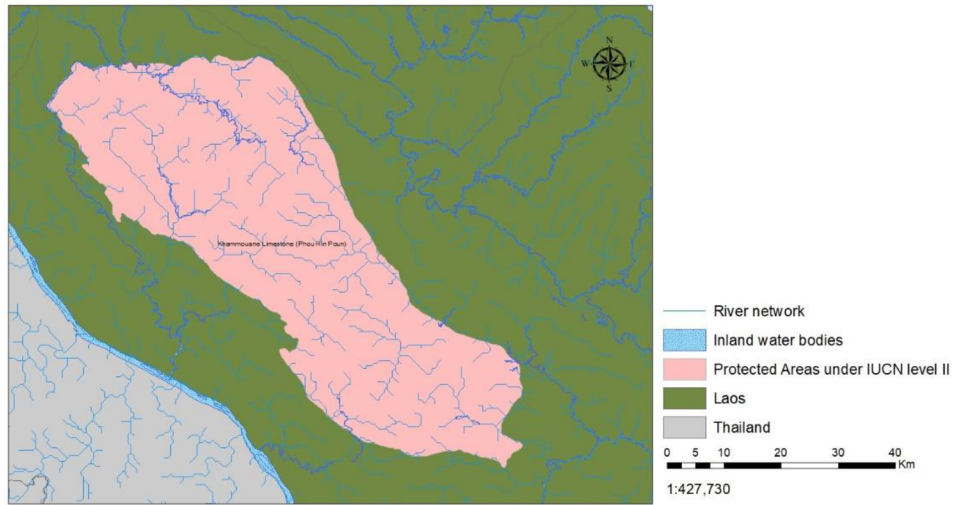
**Nam Xam Protected Area**  
**Lao PDR**



Service Layer Credits:  
 1, Asia river system  
 Data Provider: Hydrosheds database. Available at: <https://www.hydrosheds.org/>  
 2, National Park  
 Data Provider: UNEP-WCMC (2020). Protected Area Profile for Viet Nam from the World Database of Protected Areas, September 2020. Available at: [www.protectedplanet.net](http://www.protectedplanet.net)  
 3, Province of Vietnam  
 Data Provider: IGIS Map website(<https://www.igismap.com/vietnam-shapefile-download-country-boundary/line-polygon/>)

Map 61: Nam Xam Protected area in Lao PDR.

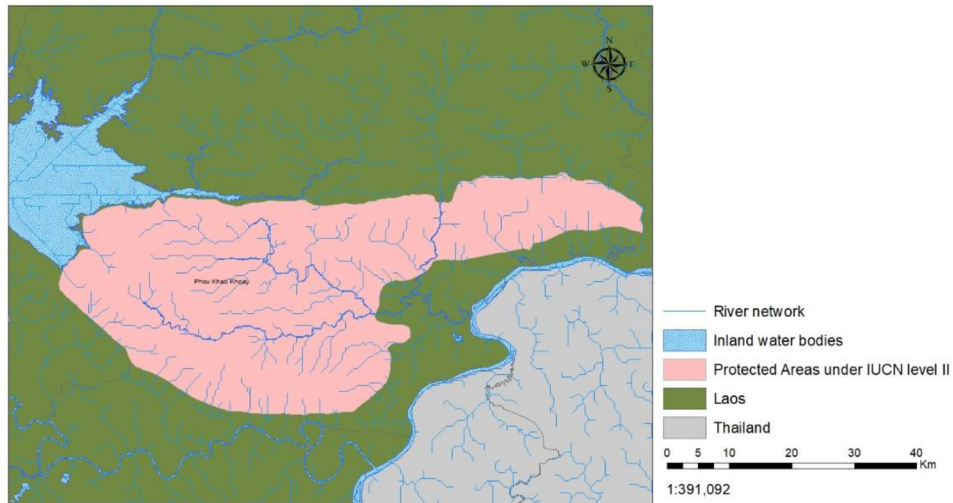
**Phou Hin Poun Protected Area**  
**Lao PDR**



Service Layer Credits:  
 1, Asia river system  
 Data Provider: Hydrosheds database. Available at: <https://www.hydrosheds.org/>  
 2, National Park  
 Data Provider: UNEP-WCMC (2020). Protected Area Profile for Viet Nam from the World Database of Protected Areas, September 2020. Available at: [www.protectedplanet.net](http://www.protectedplanet.net)  
 3, Province of Vietnam  
 Data Provider: IGIS Map website(<https://www.igismap.com/vietnam-shapefile-download-country-boundary/line-polygon/>)

Map 62: Phou Hin Poun Protected area in Lao PDR.

**Phou Khao Khoay Protected Area**  
**Lao PDR**

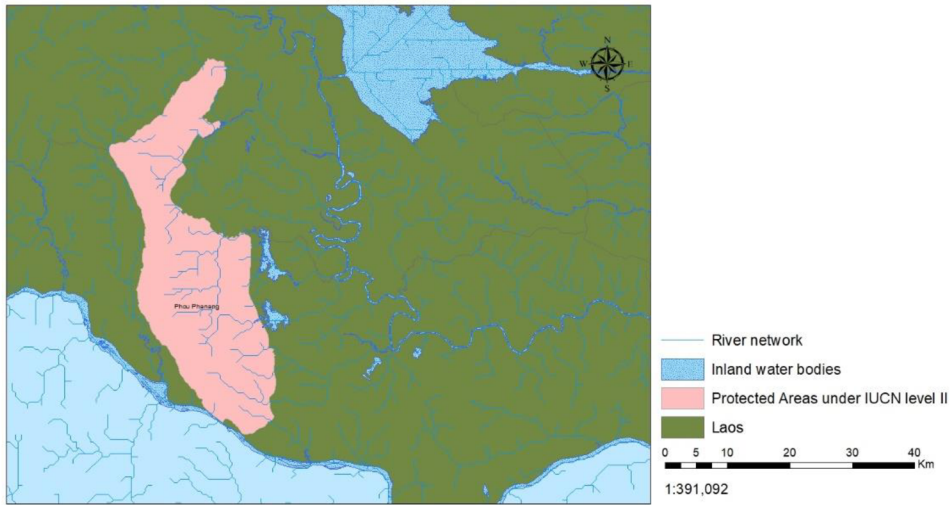


Service Layer Credits:  
 1, Asia river system  
 Data Provider: Hydrosheds database. Available at: <https://www.hydrosheds.org/>  
 2, National Park  
 Data Provider: UNEP-WCMC (2020). Protected Area Profile for Viet Nam from the World Database of Protected Areas, September 2020. Available at: [www.protectedplanet.net](http://www.protectedplanet.net)  
 3, Province of Vietnam  
 Data Provider: IGIS Map website(<https://www.igismap.com/vietnam-shapefile-download-country-boundary/line-polygon/>)

Map 63: Phou Khao Khoay Protected area in Lao PDR.



**Phou Phanang Protected Area**  
**Lao PDR**



Service Layer Credits:

1. Asia river system

Data Provider: Hydrosheds database. Available at: <https://www.hydrosheds.org/>

2. National Park

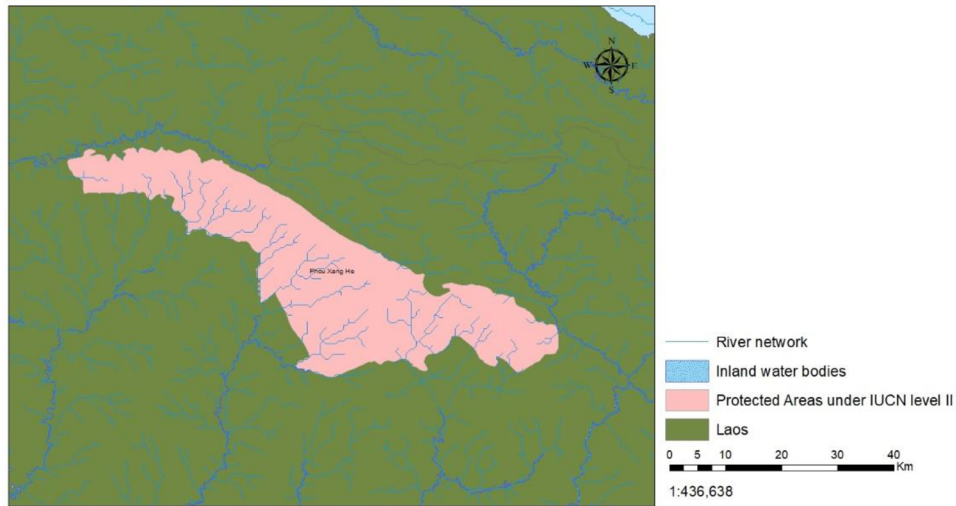
Data Provider: UNEP-WCMC (2020). Protected Area Profile for Viet Nam from the World Database of Protected Areas, September 2020. Available at: [www.protectedplanet.net](http://www.protectedplanet.net)

3. Province of Vietnam

Data Provider: IGIS Map website(<https://www.igismap.com/vietnam-shapefile-download-country-boundary/line-polygon/>)

Map 64: Phou Phanang Protected area in Lao PDR.

**Phou Xang He Protected Area**  
**Lao PDR**



Service Layer Credits:

1. Asia river system

Data Provider: Hydrosheds database. Available at: <https://www.hydrosheds.org/>

2. National Park

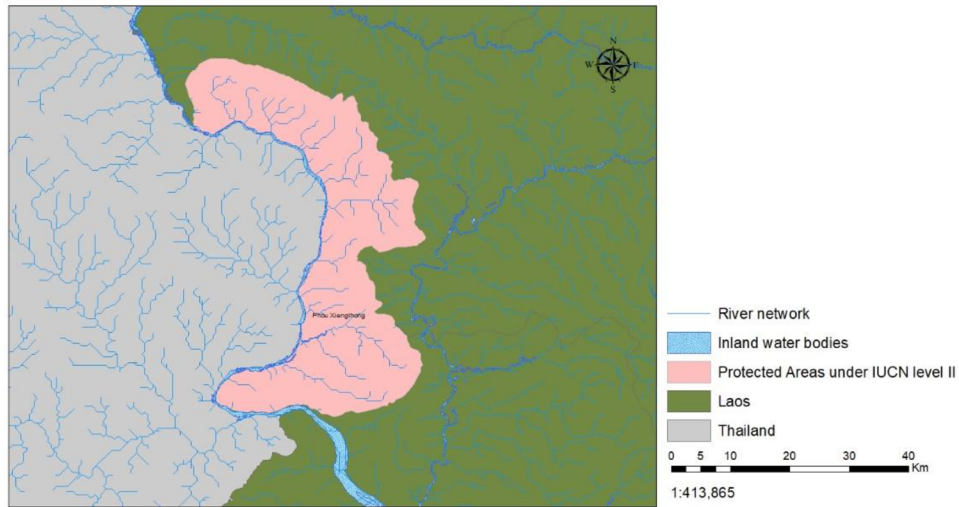
Data Provider: UNEP-WCMC (2020). Protected Area Profile for Viet Nam from the World Database of Protected Areas, September 2020. Available at: [www.protectedplanet.net](http://www.protectedplanet.net)

3. Province of Vietnam

Data Provider: IGIS Map website(<https://www.igismap.com/vietnam-shapefile-download-country-boundary/line-polygon/>)

Map 65: Phou Xang He Protected area in Lao PDR.

**Phou Xiengthong Protected Area**  
**Lao PDR**



Service Layer Credits:

1. Asia river system

Data Provider: Hydrosheds database. Available at: <https://www.hydrosheds.org/>

2. National Park

Data Provider: UNEP-WCMC (2020). Protected Area Profile for Viet Nam from the World Database of Protected Areas, September 2020. Available at: [www.protectedplanet.net](http://www.protectedplanet.net)

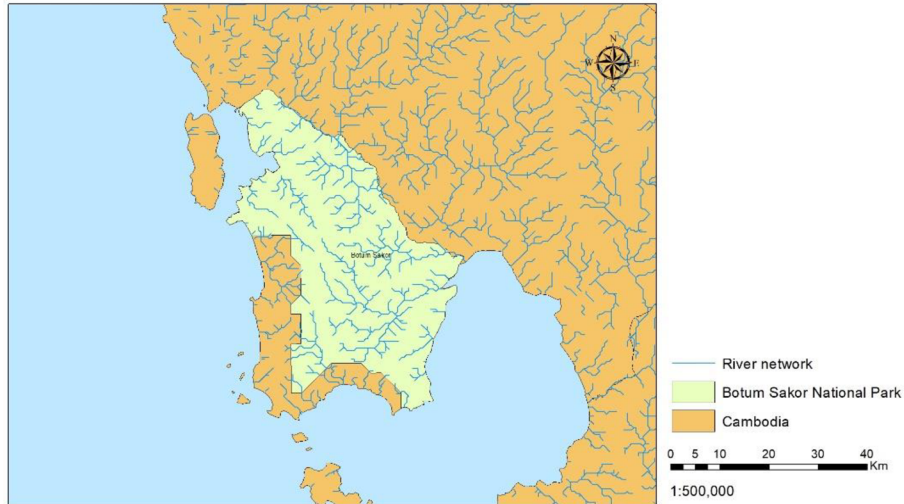
3. Province of Vietnam

Data Provider: IGIS Map website(<https://www.igismap.com/vietnam-shapefile-download-country-boundary/line-polygon/>)

Map 66: Phou Xiengthong Protected area in Lao PDR.

## APPENDIX III: Maps of National Parks and Protected Areas in Cambodia.

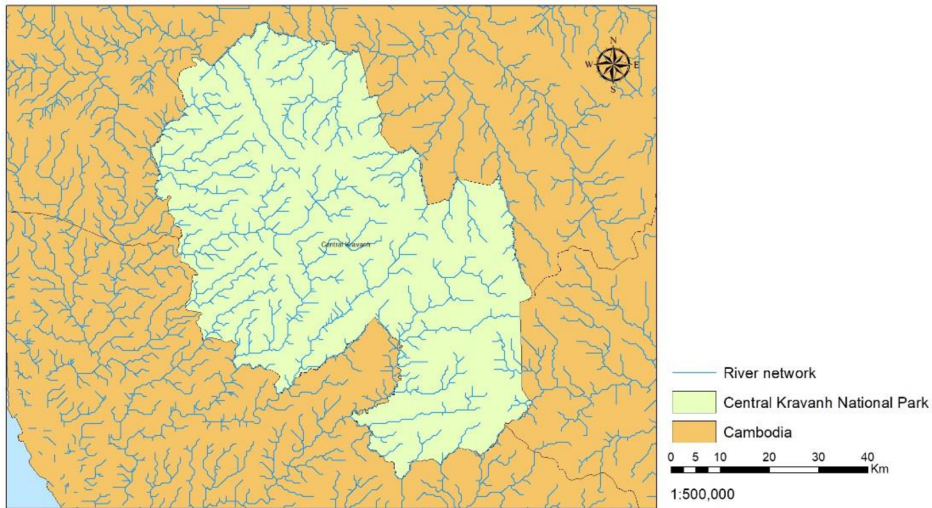
### **Botum Sakor National Park** **Cambodia**



Service Layer Credits:  
1. Asia river system  
Data Provider: Hydrosheds database. Available at: <https://www.hydrosheds.org/>  
2. National Park  
Data Provider: UNEP-WCMC (2020). Protected Area Profile for Viet Nam from the World Database of Protected Areas, September 2020. Available at: [www.protectedplanet.net](http://www.protectedplanet.net)  
3. Province of Vietnam  
Data Provider: IGIS Map website(<https://www.igismap.com/vietnam-shapefile-download-country-boundaryline-polygon/>)

Map 67: Botum Sakor National Park in Cambodia.

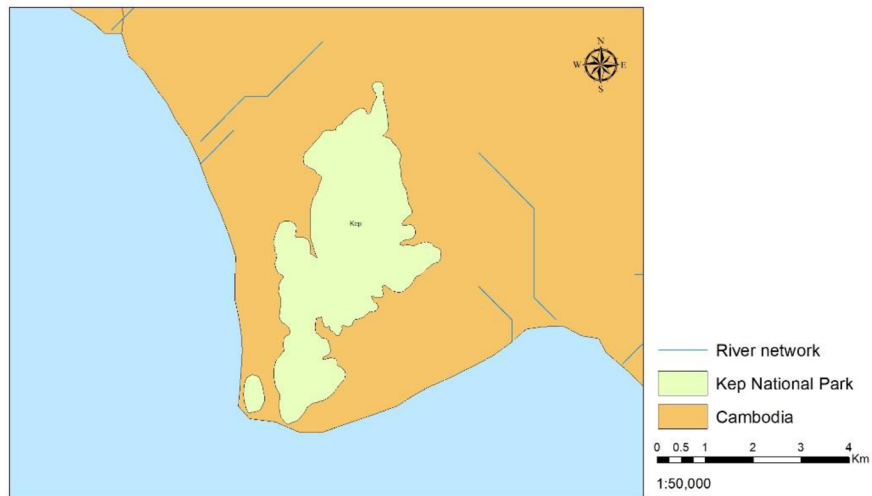
### **Central Kravanh National Park** **Cambodia**



Service Layer Credits:  
1. Asia river system  
Data Provider: Hydrosheds database. Available at: <https://www.hydrosheds.org/>  
2. National Park  
Data Provider: UNEP-WCMC (2020). Protected Area Profile for Viet Nam from the World Database of Protected Areas, September 2020. Available at: [www.protectedplanet.net](http://www.protectedplanet.net)  
3. Province of Vietnam  
Data Provider: IGIS Map website(<https://www.igismap.com/vietnam-shapefile-download-country-boundaryline-polygon/>)

Map 68: Central Kravanh National Park in Cambodia.

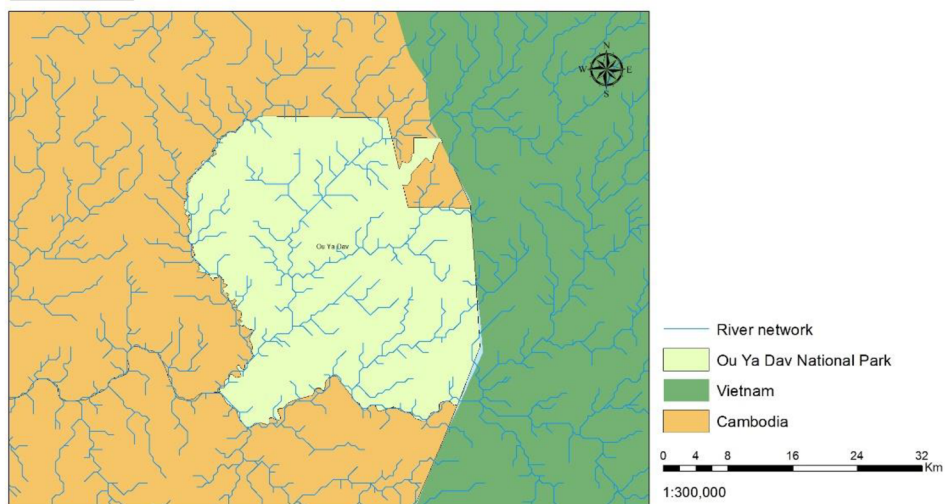
**Kep National Park**  
**Cambodia**



Service Layer Credits:  
1, Asia river system  
Data Provider: Hydrosheds database. Available at: <https://www.hydrosheds.org/>  
2, National Park  
Data Provider: UNEP-WCMC (2020). Protected Area Profile for Viet Nam from the World Database of Protected Areas, September 2020. Available at: [www.protectedplanet.net](http://www.protectedplanet.net)  
3, Province of Vietnam  
Data Provider: IGIS Map website(<https://www.igismap.com/vietnam-shapefile-download-country-boundaryline-polygon/>)

Map 69: Kep National Park in Cambodia.

**Ou Ya Dav National Park**  
**Cambodia**

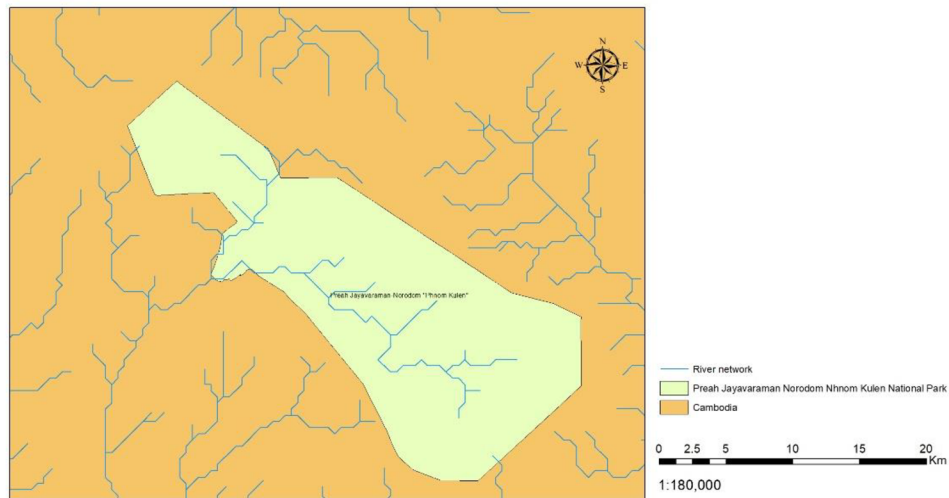


Service Layer Credits:  
1, Asia river system  
Data Provider: Hydrosheds database. Available at: <https://www.hydrosheds.org/>  
2, National Park  
Data Provider: UNEP-WCMC (2020). Protected Area Profile for Viet Nam from the World Database of Protected Areas, September 2020. Available at: [www.protectedplanet.net](http://www.protectedplanet.net)  
3, Province of Vietnam  
Data Provider: IGIS Map website(<https://www.igismap.com/vietnam-shapefile-download-country-boundaryline-polygon/>)

Map 70: Ou Ya Dav National Park in Cambodia.



## **Preah Jayavaraman Norodom Nhnom Kulen National Park** **Cambodia**



Service Layer Credits:

1. Asia river system

Data Provider: Hydrosheds database. Available at: <https://www.hydrosheds.org/>

2. National Park

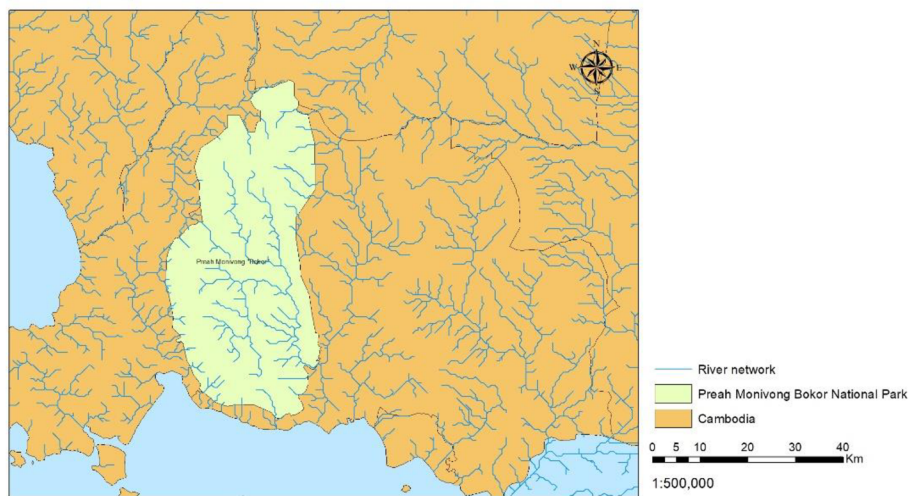
Data Provider: UNEP-WCMC (2020). Protected Area Profile for Viet Nam from the World Database of Protected Areas, September 2020. Available at: [www.protectedplanet.net](http://www.protectedplanet.net)

3. Province of Vietnam

Data Provider: IGIS Map website(<https://www.igismap.com/vietnam-shapefile-download-country-boundary/line-polygon/>)

Map 71: Preah Jayavaraman Norodom Nhnom Kulen National Park in Cambodia.

## **Preah Monivong Bokor National Park** **Cambodia**



Service Layer Credits:

1. Asia river system

Data Provider: Hydrosheds database. Available at: <https://www.hydrosheds.org/>

2. National Park

Data Provider: UNEP-WCMC (2020). Protected Area Profile for Viet Nam from the World Database of Protected Areas, September 2020. Available at: [www.protectedplanet.net](http://www.protectedplanet.net)

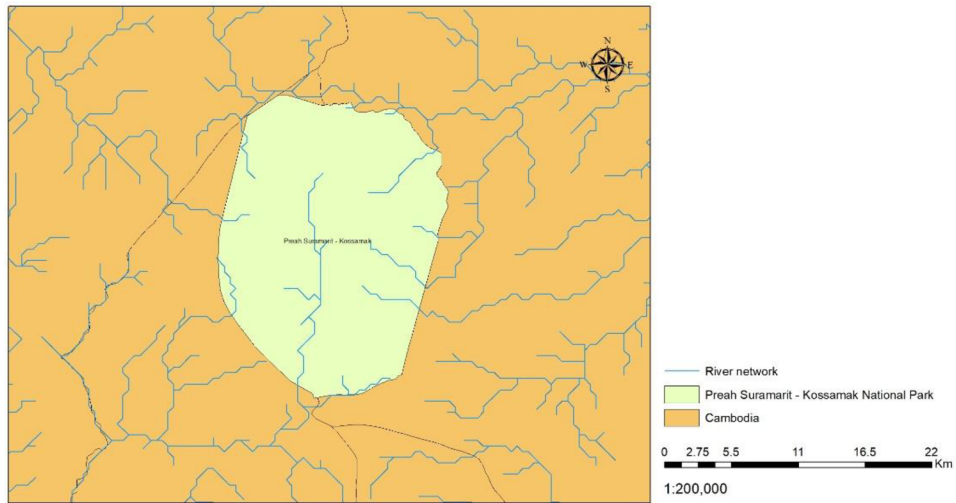
3. Province of Vietnam

Data Provider: IGIS Map website(<https://www.igismap.com/vietnam-shapefile-download-country-boundary/line-polygon/>)

Map 72: Preah Monivong Bokor National Park in Cambodia.



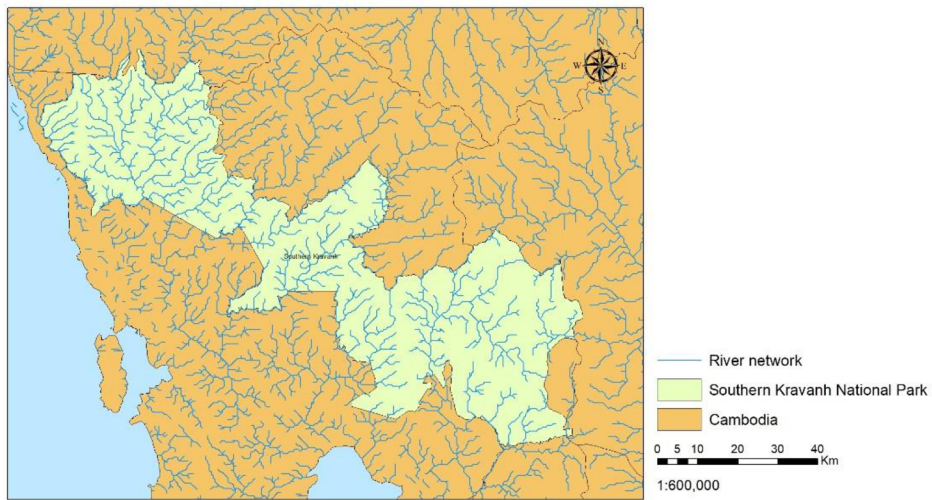
**Preah Suramarit - Kossamak National Park**  
**Cambodia**



Service Layer Credits:  
1, Asia river system  
Data Provider: Hydrosheds database. Available at: <https://www.hydrosheds.org/>  
2, National Park  
Data Provider: UNEP-WCMC (2020). Protected Area Profile for Viet Nam from the World Database of Protected Areas, September 2020. Available at: [www.protectedplanet.net](http://www.protectedplanet.net)  
3, Province of Vietnam  
Data Provider: IGIS Map website(<https://www.igismap.com/vietnam-shapefile-download-country-boundary/line-polygon/>)

Map 73: Preah Suranarit – Kossamak National Park in Cambodia.

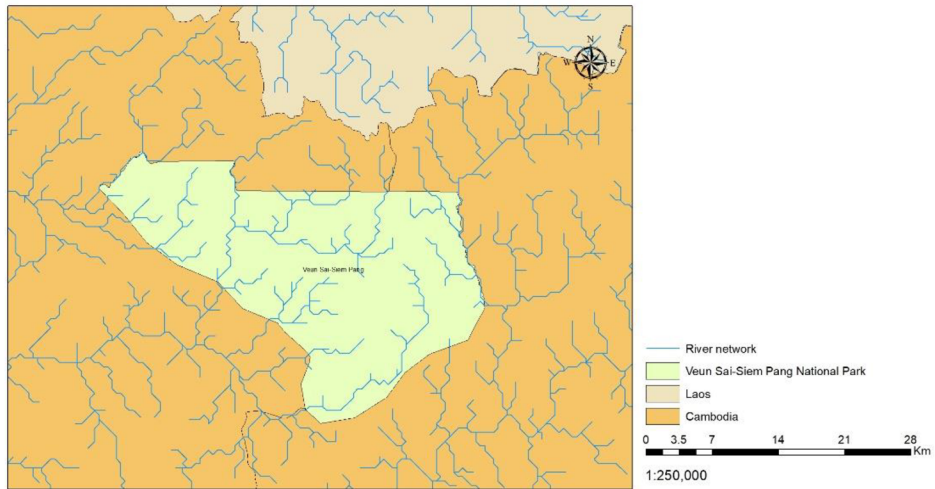
**Southern Kravanh National Park**  
**Cambodia**



Service Layer Credits:  
1, Asia river system  
Data Provider: Hydrosheds database. Available at: <https://www.hydrosheds.org/>  
2, National Park  
Data Provider: UNEP-WCMC (2020). Protected Area Profile for Viet Nam from the World Database of Protected Areas, September 2020. Available at: [www.protectedplanet.net](http://www.protectedplanet.net)  
3, Province of Vietnam  
Data Provider: IGIS Map website(<https://www.igismap.com/vietnam-shapefile-download-country-boundary/line-polygon/>)

Map 74: Southern Kravanh National Park in Cambodia.

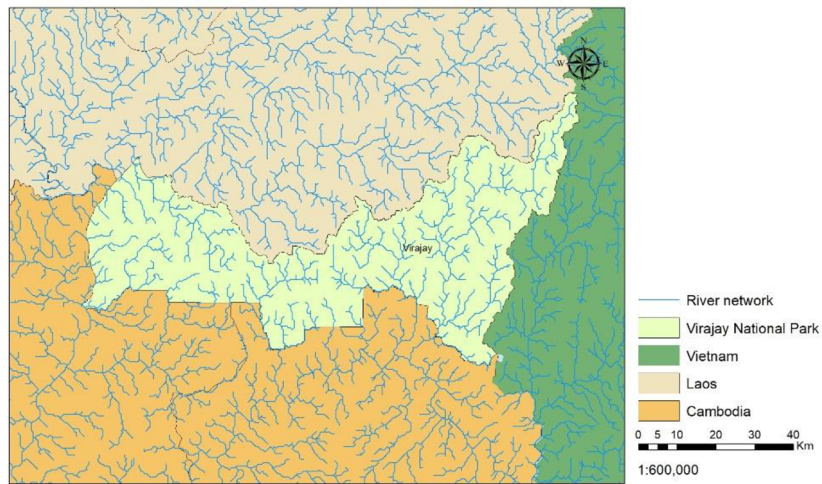
**Veun Sai-Siem Pang National Park**  
**Cambodia**



Service Layer Credits:  
 1. Asia river system  
 Data Provider: Hydrosheds database. Available at: <https://www.hydrosheds.org/>  
 2. National Park  
 Data Provider: UNEP-WCMC (2020). Protected Area Profile for Viet Nam from the World Database of Protected Areas, September 2020. Available at: [www.protectedplanet.net](http://www.protectedplanet.net)  
 3. Province of Vietnam  
 Data Provider: IGIS Map website(<https://www.igismap.com/vietnam-shapefile-download-country-boundaryline-polygon/>)

Map 75: Veun Sai-Siem Pang National Park in Cambodia.

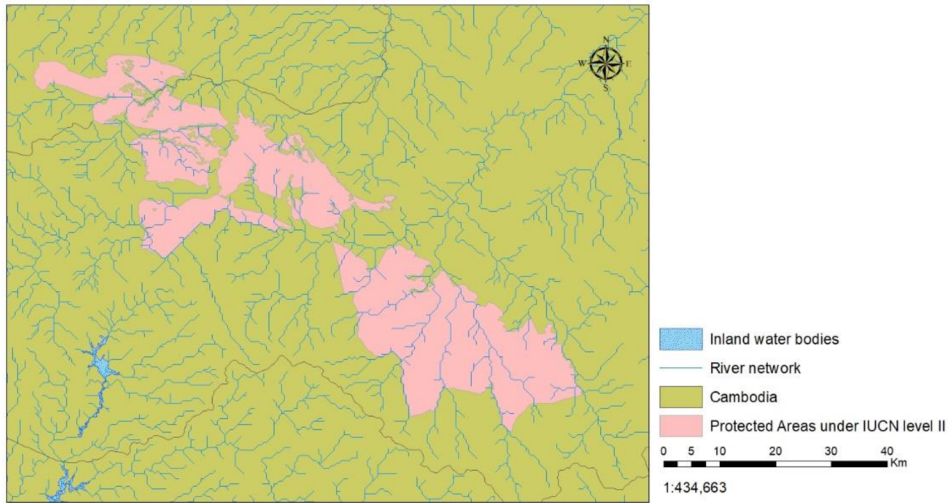
**Virajay National Park**  
**Cambodia**



Service Layer Credits:  
 1. Asia river system  
 Data Provider: Hydrosheds database. Available at: <https://www.hydrosheds.org/>  
 2. National Park  
 Data Provider: UNEP-WCMC (2020). Protected Area Profile for Viet Nam from the World Database of Protected Areas, September 2020. Available at: [www.protectedplanet.net](http://www.protectedplanet.net)  
 3. Province of Vietnam  
 Data Provider: IGIS Map website(<https://www.igismap.com/vietnam-shapefile-download-country-boundaryline-polygon/>)

Map 76: Virajay National Park in Cambodia.

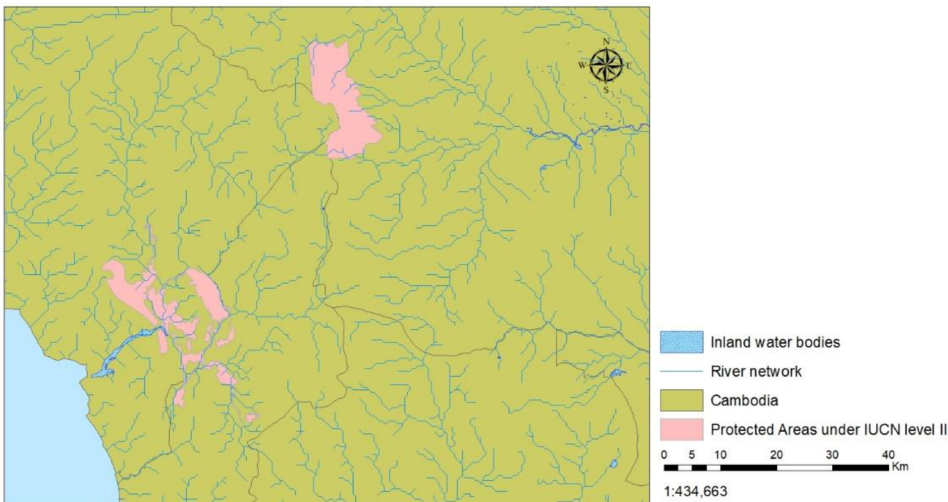
**Cardamom Corridor Protected Area 1**  
**Cambodia**



Service Layer Credits:  
 1, Asia river system  
 Data Provider: Hydrosheds database. Available at: <https://www.hydrosheds.org/>  
 2, National Park  
 Data Provider: UNEP-WCMC (2020). Protected Area Profile for Viet Nam from the World Database of Protected Areas, September 2020. Available at: [www.protectedplanet.net](http://www.protectedplanet.net)  
 3, Province of Vietnam  
 Data Provider: IGIS Map website(<https://www.igismap.com/vietnam-shapefile-download-country-boundary/line-polygon/>)

Map 77: Cardamom Corridor National Park in Cambodia.

**Cardamom Corridor Protected Area 2**  
**Cambodia**

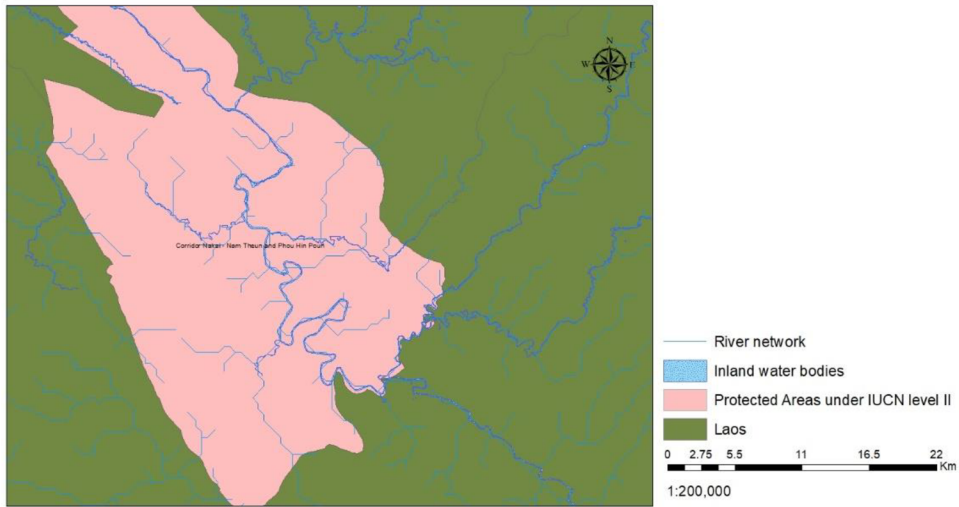


Service Layer Credits:  
 1, Asia river system  
 Data Provider: Hydrosheds database. Available at: <https://www.hydrosheds.org/>  
 2, National Park  
 Data Provider: UNEP-WCMC (2020). Protected Area Profile for Viet Nam from the World Database of Protected Areas, September 2020. Available at: [www.protectedplanet.net](http://www.protectedplanet.net)  
 3, Province of Vietnam  
 Data Provider: IGIS Map website(<https://www.igismap.com/vietnam-shapefile-download-country-boundary/line-polygon/>)

Map 78: Cardamom Corridor National Park in Cambodia.



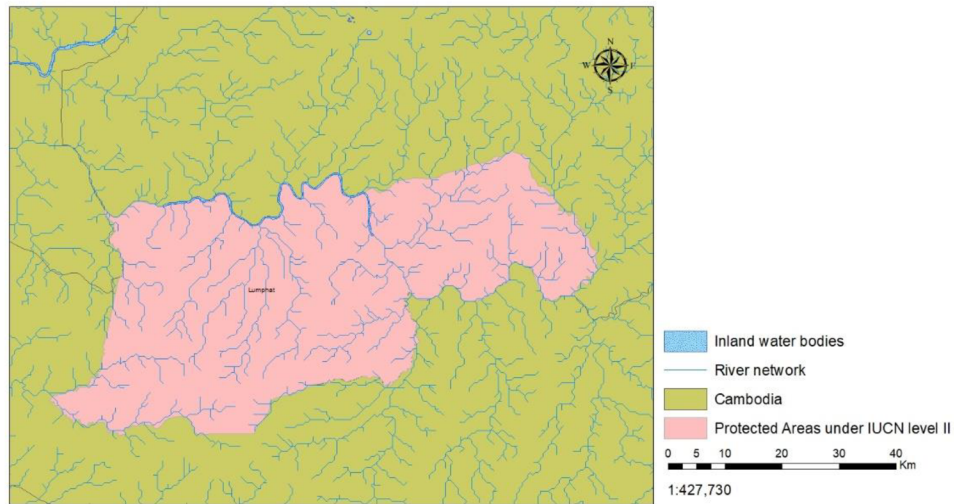
**Corridor Nakai Protected Area**  
**Lao PDR**



Service Layer Credits:  
 1. Asia river system  
 Data Provider: Hydrosheds database. Available at: <https://www.hydrosheds.org/>  
 2. National Park  
 Data Provider: UNEP-WCMC (2020). Protected Area Profile for Viet Nam from the World Database of Protected Areas, September 2020. Available at: [www.protectedplanet.net](http://www.protectedplanet.net)  
 3. Province of Vietnam  
 Data Provider: IGIS Map website(<https://www.igismap.com/vietnam-shapefile-download-country-boundaryline-polygon/>)

Map 79: Corridor Nakai Protected area in Cambodia.

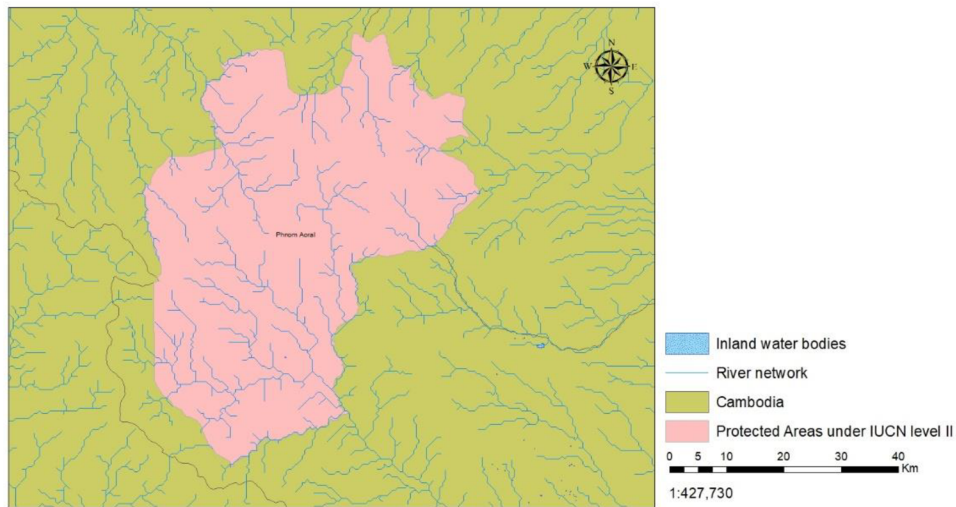
**Lumphat Protected Area**  
**Cambodia**



Service Layer Credits:  
 1. Asia river system  
 Data Provider: Hydrosheds database. Available at: <https://www.hydrosheds.org/>  
 2. National Park  
 Data Provider: UNEP-WCMC (2020). Protected Area Profile for Viet Nam from the World Database of Protected Areas, September 2020. Available at: [www.protectedplanet.net](http://www.protectedplanet.net)  
 3. Province of Vietnam  
 Data Provider: IGIS Map website(<https://www.igismap.com/vietnam-shapefile-download-country-boundaryline-polygon/>)

Map 80: Lum Phat Protected area in Cambodia.

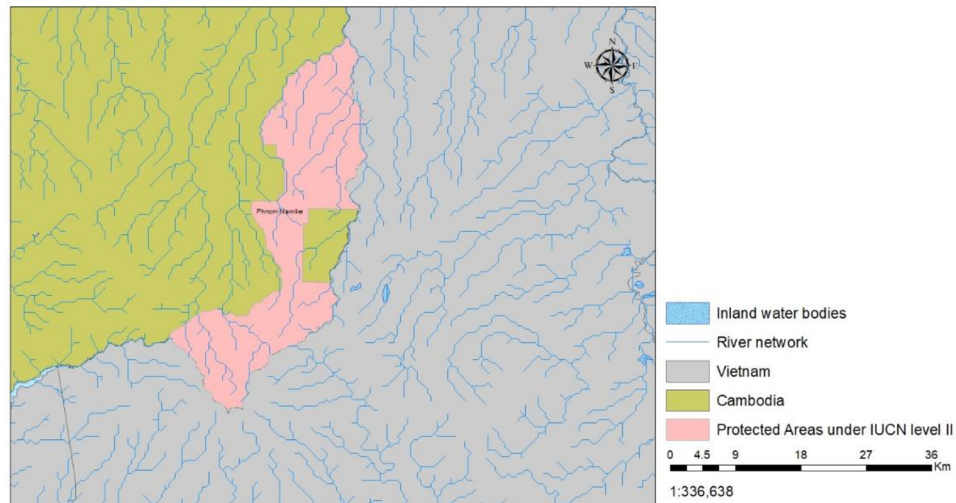
**Phnom Aoral Protected Area**  
**Cambodia**



Service Layer Credits:  
 1. Asia river system  
 Data Provider: Hydrosheds database. Available at: <https://www.hydrosheds.org/>  
 2. National Park  
 Data Provider: UNEP-WCMC (2020). Protected Area Profile for Viet Nam from the World Database of Protected Areas, September 2020. Available at: [www.protectedplanet.net](http://www.protectedplanet.net)  
 3. Province of Vietnam  
 Data Provider: IGIS Map website(<https://www.igismap.com/vietnam-shapefile-download-country-boundaryline-polygon/>)

Map 81: Phnom Aoral Protected area in Cambodia.

**Phnom Namlier Protected Area**  
**Cambodia**

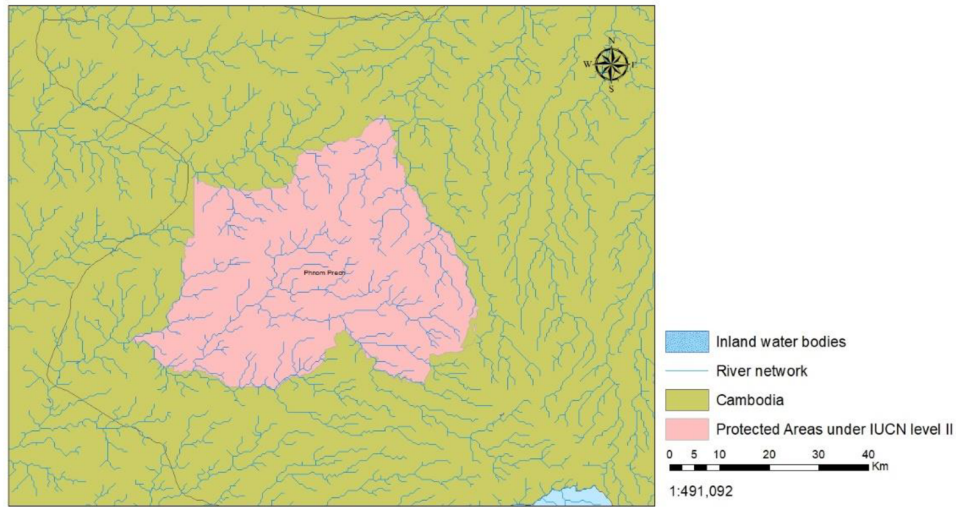


Service Layer Credits:  
 1. Asia river system  
 Data Provider: Hydrosheds database. Available at: <https://www.hydrosheds.org/>  
 2. National Park  
 Data Provider: UNEP-WCMC (2020). Protected Area Profile for Viet Nam from the World Database of Protected Areas, September 2020. Available at: [www.protectedplanet.net](http://www.protectedplanet.net)  
 3. Province of Vietnam  
 Data Provider: IGIS Map website(<https://www.igismap.com/vietnam-shapefile-download-country-boundaryline-polygon/>)

Map 82: Phnom Namlier Protected area in Cambodia.



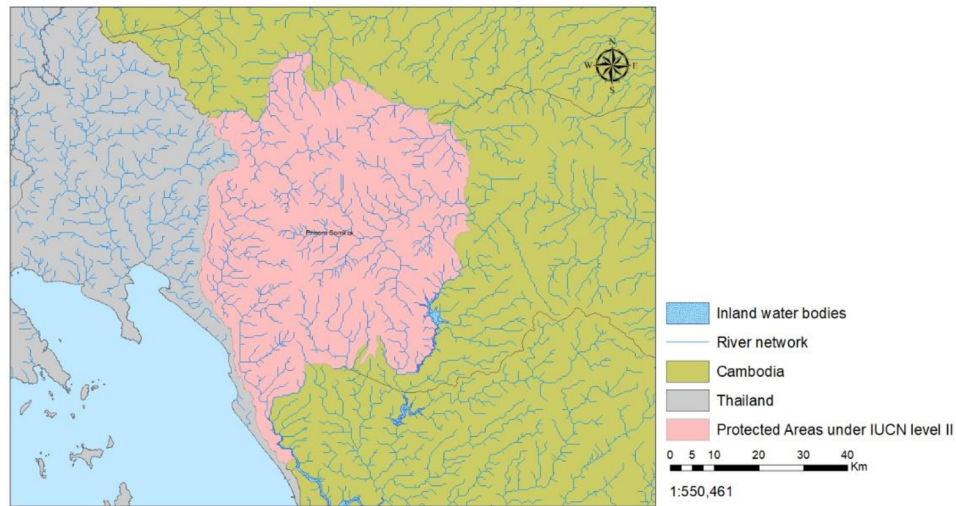
**Phnom Prech Protected Area**  
**Cambodia**



Service Layer Credits:  
 1. Asia river system  
 Data Provider: Hydrosheds database. Available at: <https://www.hydrosheds.org/>  
 2. National Park  
 Data Provider: UNEP-WCMC (2020). Protected Area Profile for Viet Nam from the World Database of Protected Areas, September 2020. Available at: [www.protectedplanet.net](http://www.protectedplanet.net)  
 3. Province of Vietnam  
 Data Provider: IGIS Map website(<https://www.igismap.com/vietnam-shapefile-download-country-boundaryline-polygon/>)

Map 83: Phnom Prech Protected area in Cambodia.

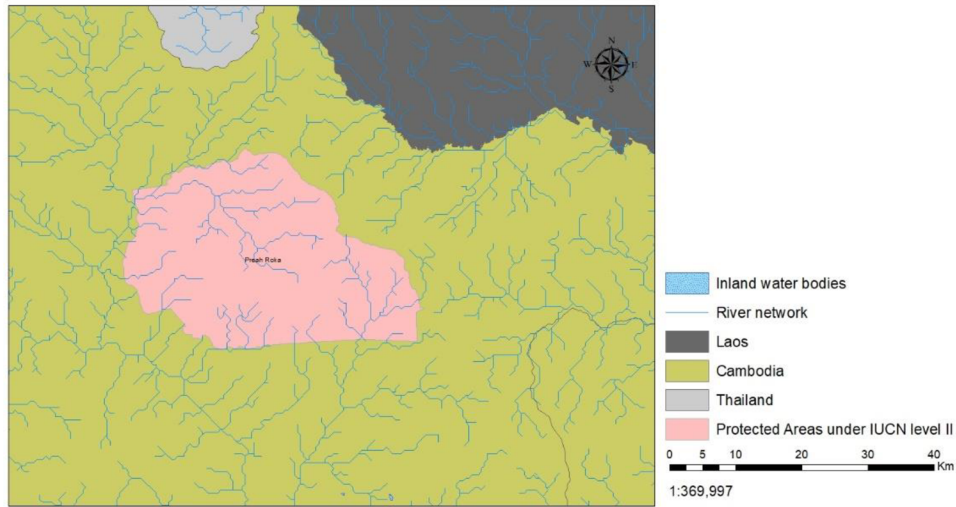
**Phnom Somkos Protected Area**  
**Cambodia**



Service Layer Credits:  
 1. Asia river system  
 Data Provider: Hydrosheds database. Available at: <https://www.hydrosheds.org/>  
 2. National Park  
 Data Provider: UNEP-WCMC (2020). Protected Area Profile for Viet Nam from the World Database of Protected Areas, September 2020. Available at: [www.protectedplanet.net](http://www.protectedplanet.net)  
 3. Province of Vietnam  
 Data Provider: IGIS Map website(<https://www.igismap.com/vietnam-shapefile-download-country-boundaryline-polygon/>)

Map 84: Phnom Somkos Protected area in Cambodia.

**Preah Roka Protected Area**  
**Cambodia**



Service Layer Credits:

1. Asia river system

Data Provider: Hydrosheds database. Available at: <https://www.hydrosheds.org/>

2. National Park

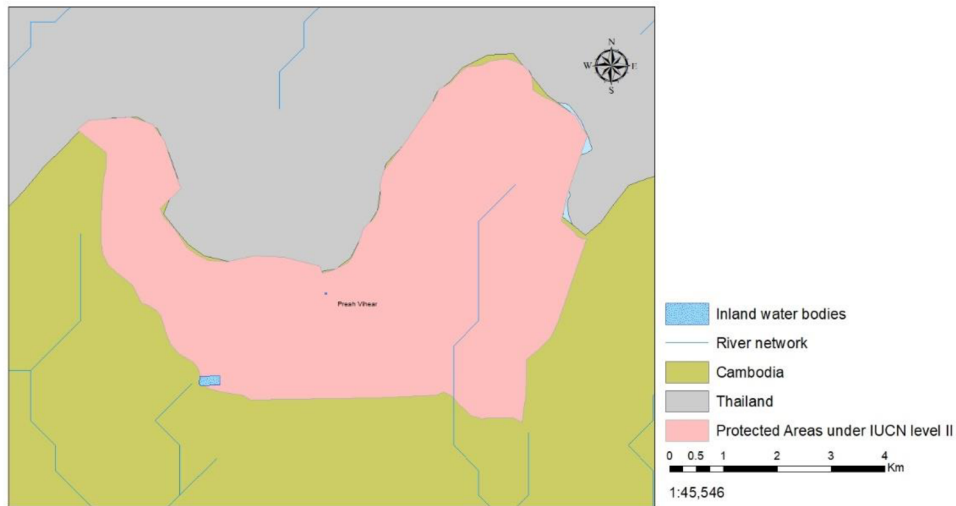
Data Provider: UNEP-WCMC (2020). Protected Area Profile for Viet Nam from the World Database of Protected Areas, September 2020. Available at: [www.protectedplanet.net](http://www.protectedplanet.net)

3. Province of Vietnam

Data Provider: IGIS Map website(<https://www.igismap.com/vietnam-shapefile-download-country-boundaryline-polygon/>)

Map 85: Preah Roka Protected area in Cambodia.

**Preah Vihear Protected Area**  
**Cambodia**



Service Layer Credits:

1. Asia river system

Data Provider: Hydrosheds database. Available at: <https://www.hydrosheds.org/>

2. National Park

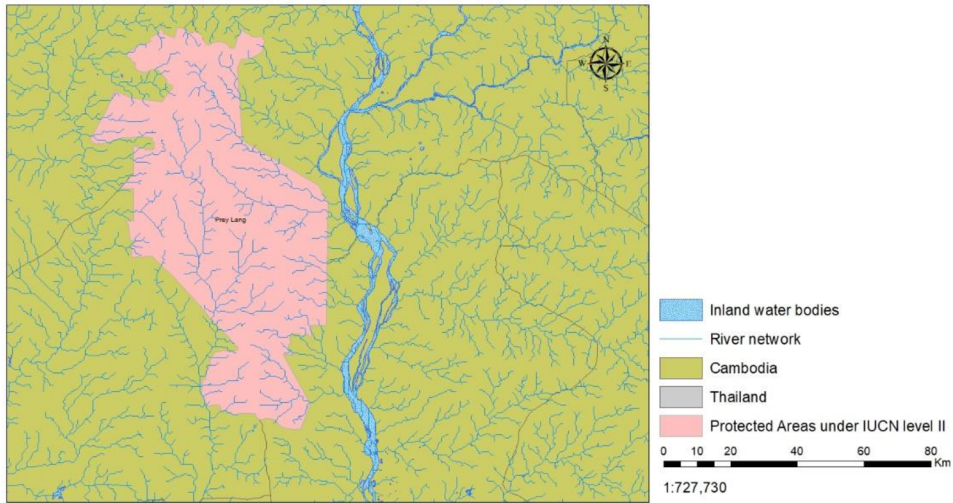
Data Provider: UNEP-WCMC (2020). Protected Area Profile for Viet Nam from the World Database of Protected Areas, September 2020. Available at: [www.protectedplanet.net](http://www.protectedplanet.net)

3. Province of Vietnam

Data Provider: IGIS Map website(<https://www.igismap.com/vietnam-shapefile-download-country-boundaryline-polygon/>)

Map 86: Preah Vihear Protected area in Cambodia.

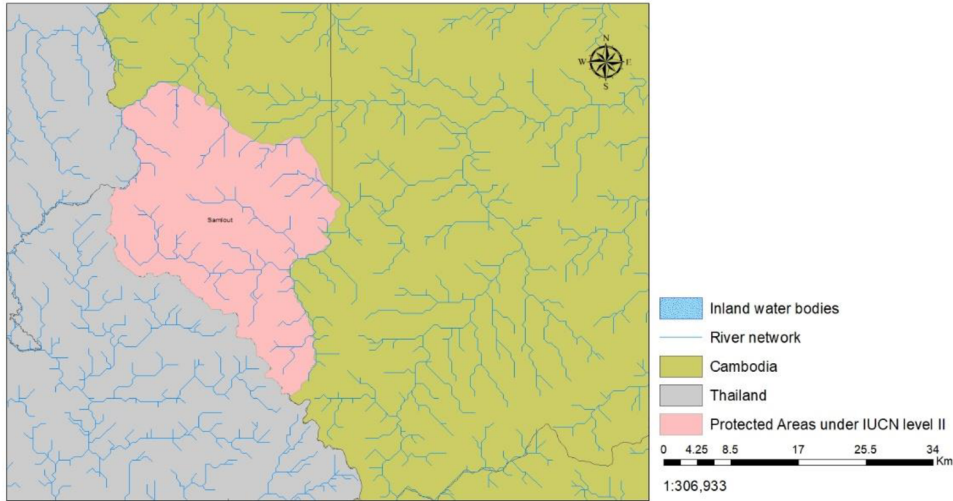
**Prey Lang Protected Area**  
**Cambodia**



Service Layer Credits:  
 1, Asia river system  
 Data Provider: Hydrosheds database. Available at: <https://www.hydrosheds.org/>  
 2, National Park  
 Data Provider: UNEP-WCMC (2020). Protected Area Profile for Viet Nam from the World Database of Protected Areas, September 2020. Available at: [www.protectedplanet.net](http://www.protectedplanet.net)  
 3, Province of Vietnam  
 Data Provider: IGIS Map website(<https://www.igismap.com/vietnam-shapefile-download-country-boundaryline-polygon/>)

Map 87: Prey Lang Protected area in Cambodia.

**Samlout Protected Area**  
**Cambodia**



Service Layer Credits:  
 1, Asia river system  
 Data Provider: Hydrosheds database. Available at: <https://www.hydrosheds.org/>  
 2, National Park  
 Data Provider: UNEP-WCMC (2020). Protected Area Profile for Viet Nam from the World Database of Protected Areas, September 2020. Available at: [www.protectedplanet.net](http://www.protectedplanet.net)  
 3, Province of Vietnam  
 Data Provider: IGIS Map website(<https://www.igismap.com/vietnam-shapefile-download-country-boundaryline-polygon/>)

Map 88: Samlout Protected area in Cambodia.