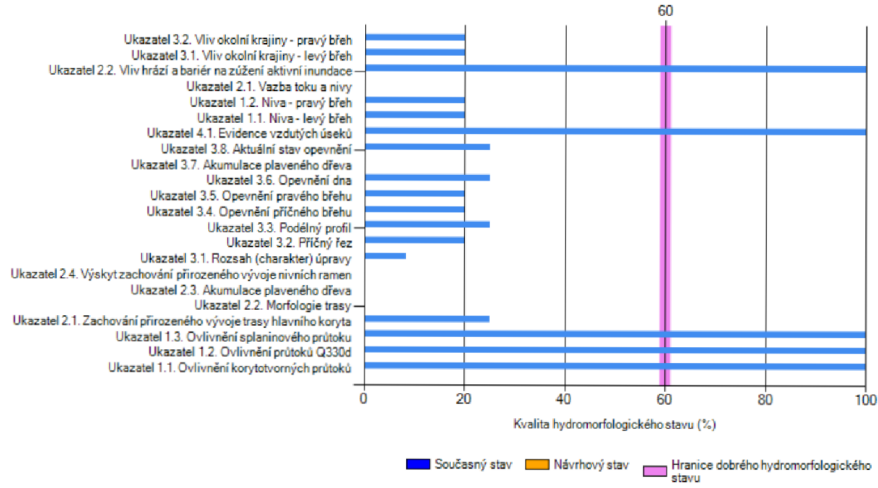
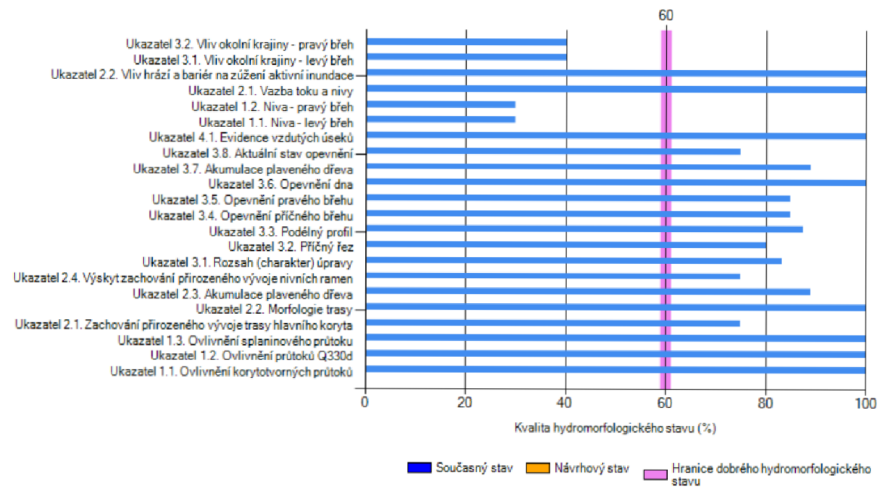


Příloha 1: Grafické přehledy detailního hodnocení jednotlivých parametrů ze systému (zdroj: fluvialmorphology.cz, data: J. Žilová, 2023 – 2024)

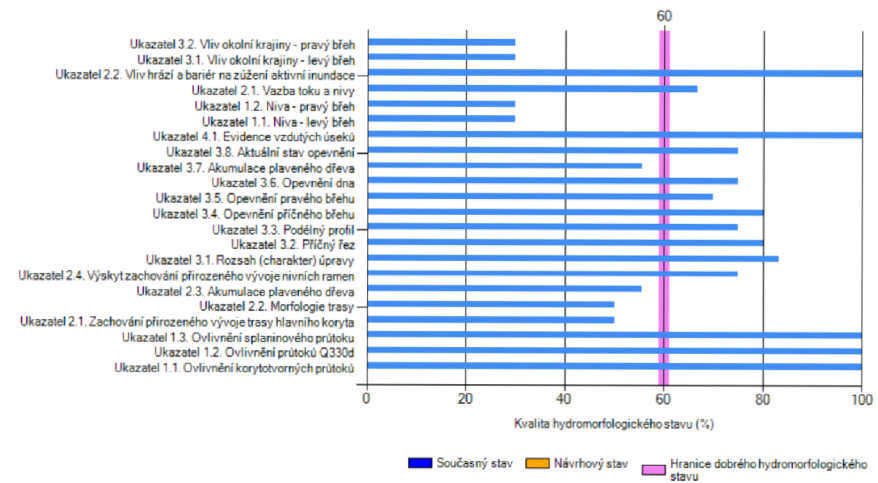
Úsek č. 1



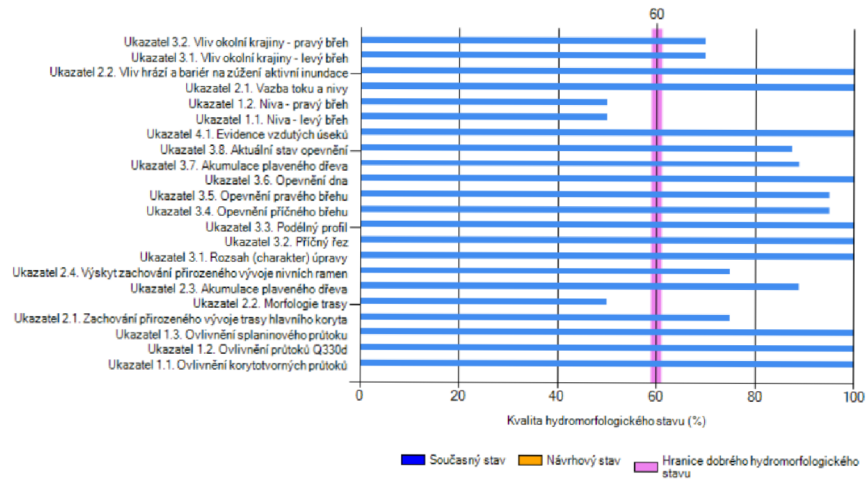
Úsek č. 3



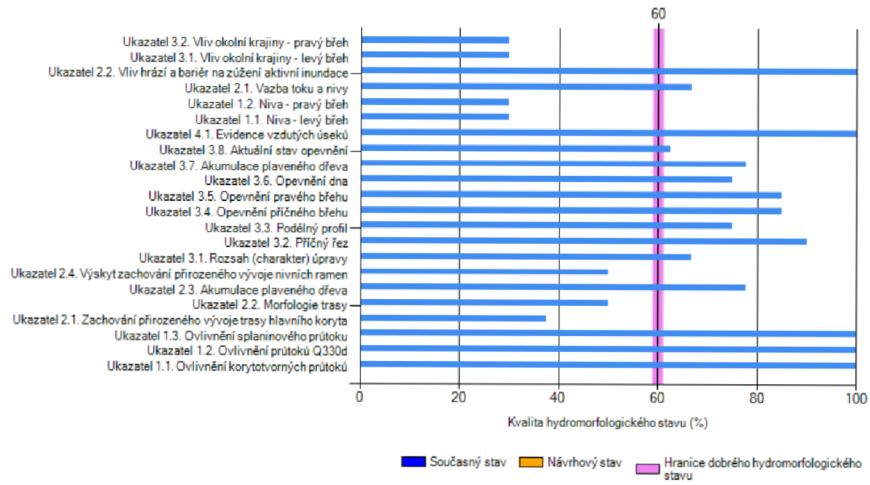
Úsek č. 4



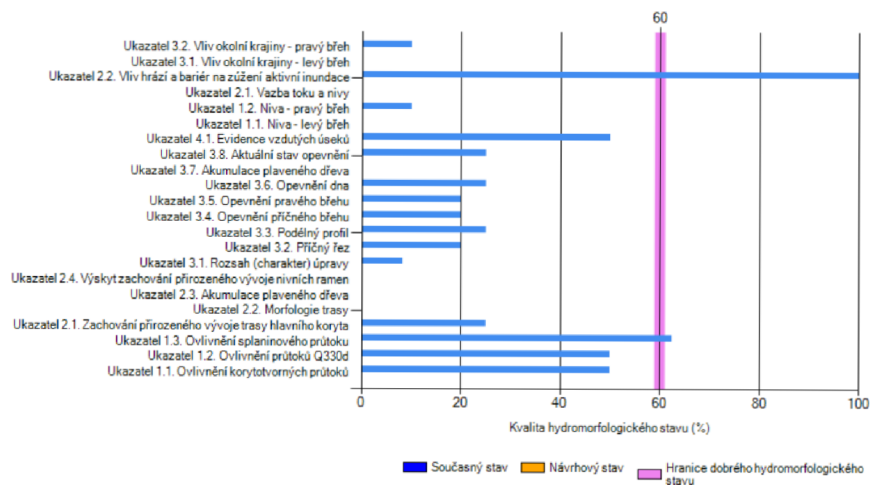
Úsek č. 5



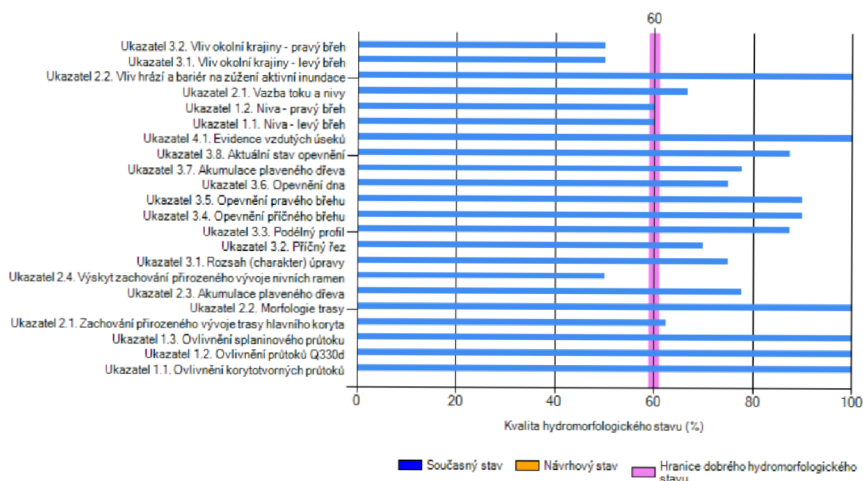
Úsek č. 6



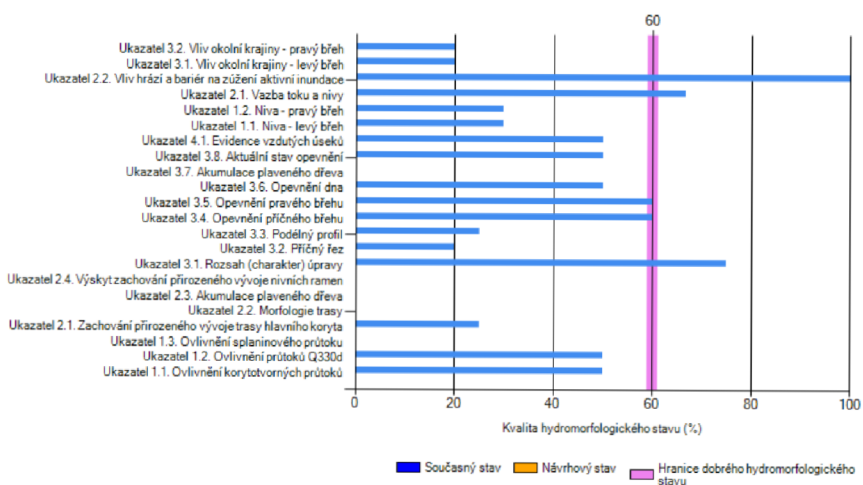
Úsek č. 7



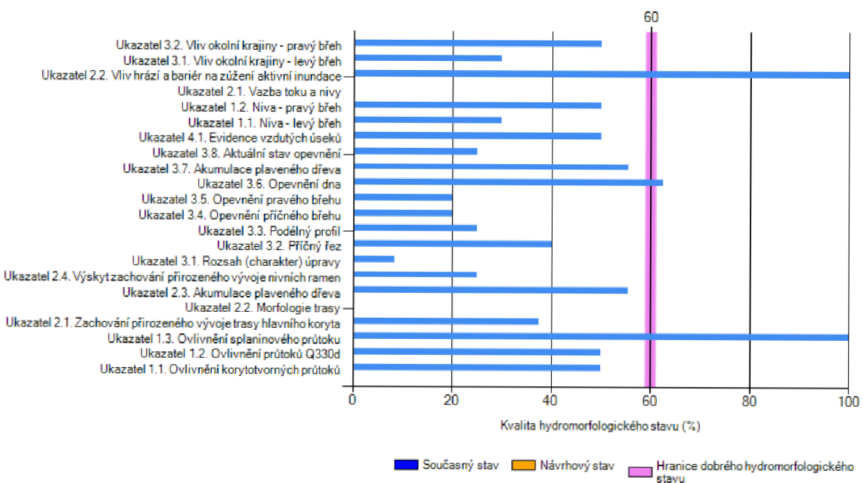
Úsek č. 8



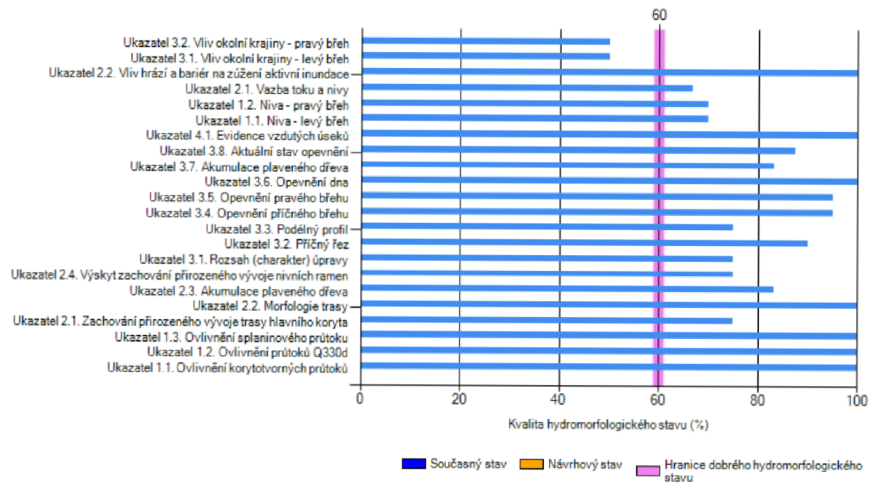
Úsek č. 9



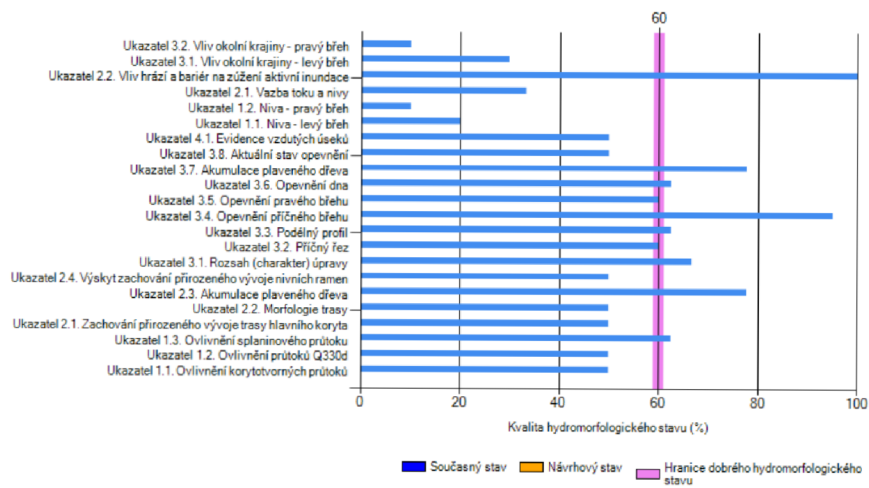
Úsek č. 10



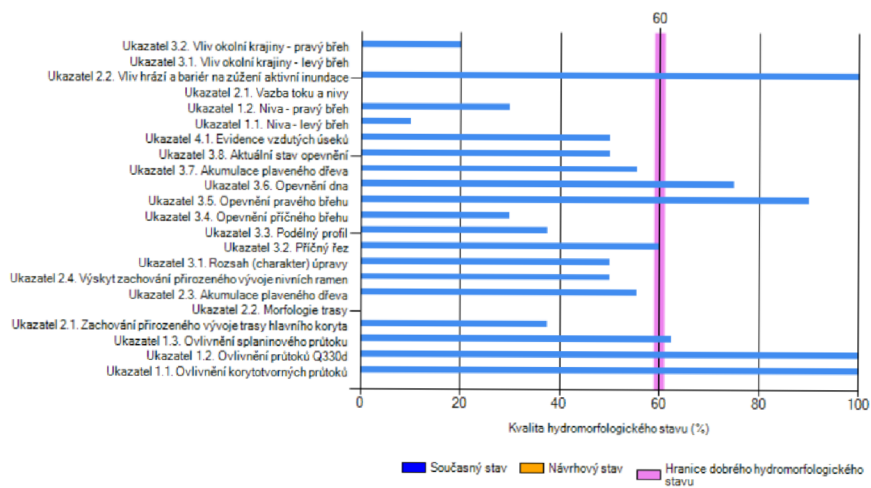
Úsek č. 11



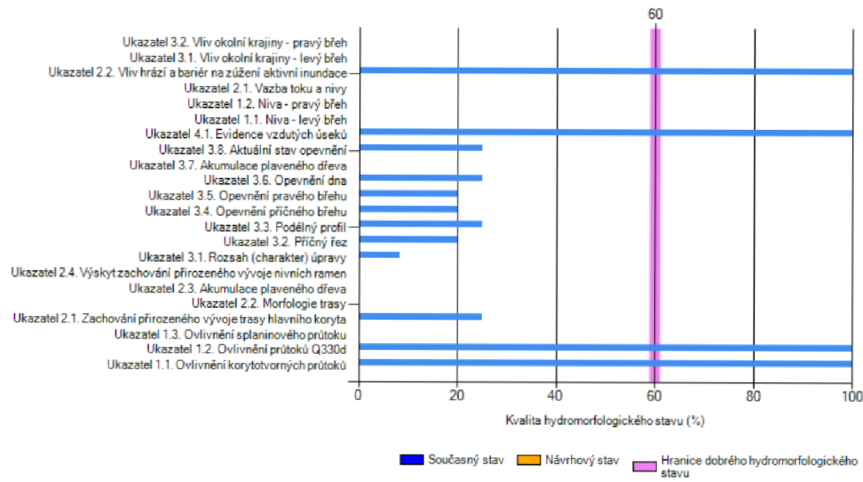
Úsek č. 12



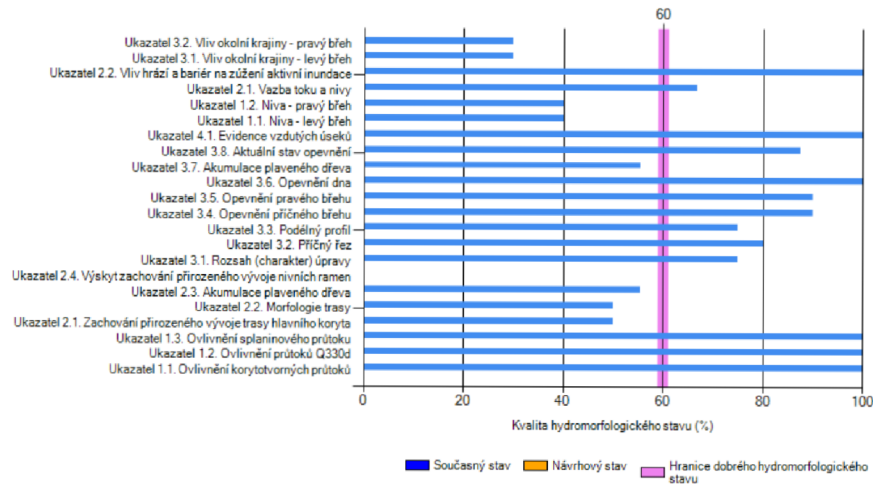
Úsek č. 13



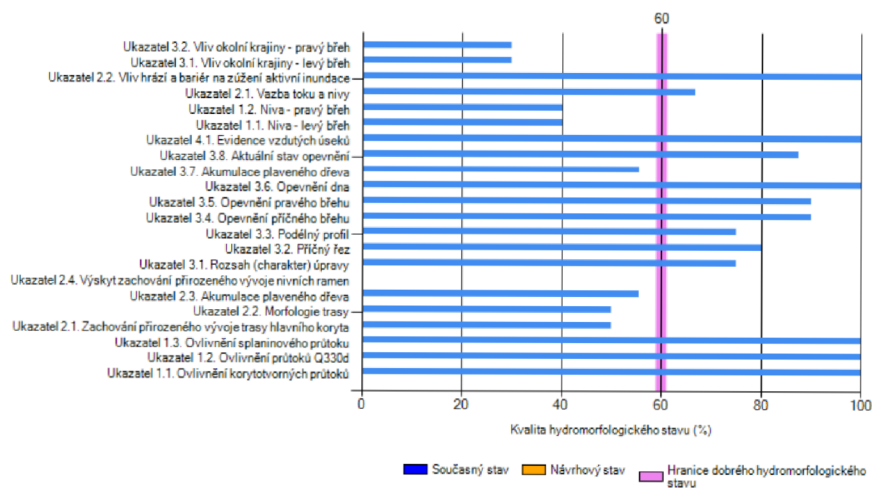
Úsek č. 14



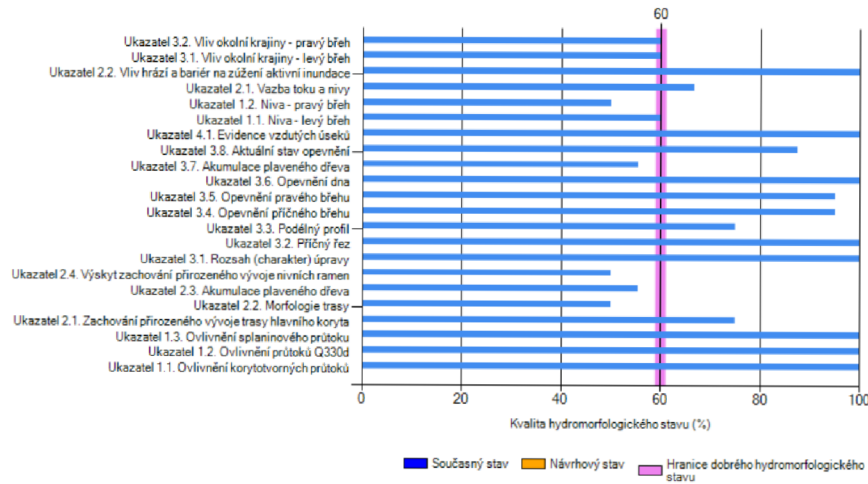
Úsek č. 15



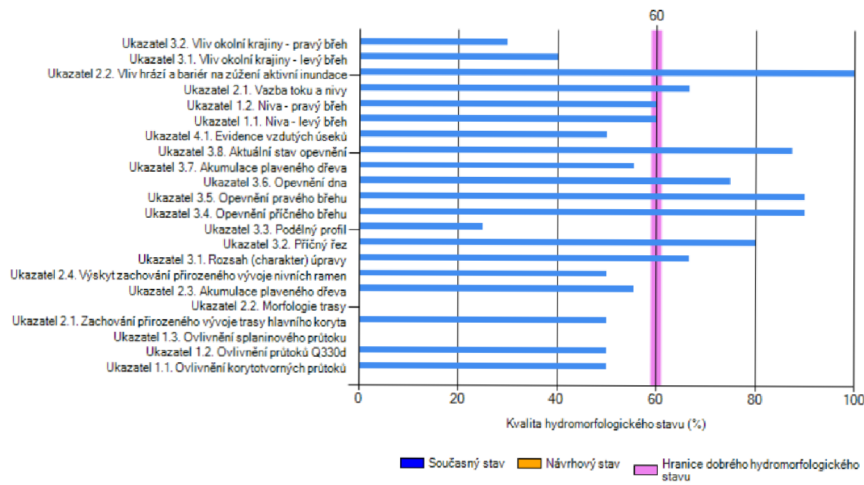
Úsek č. 16



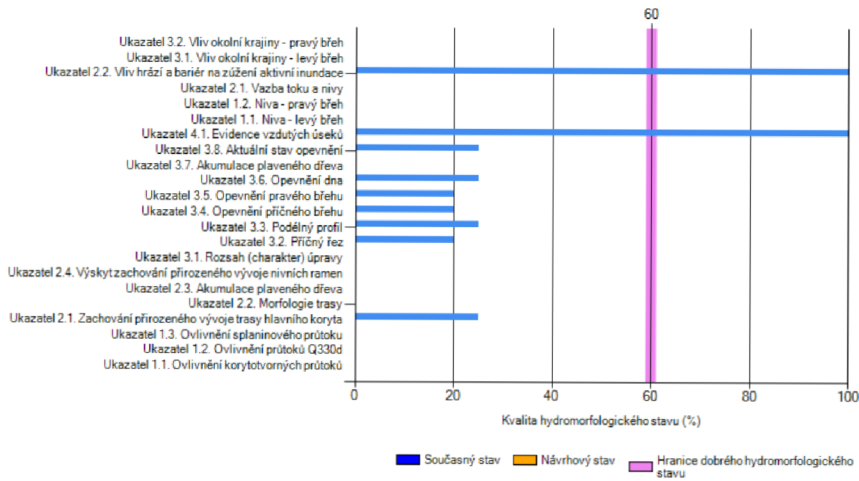
Úsek č. 17



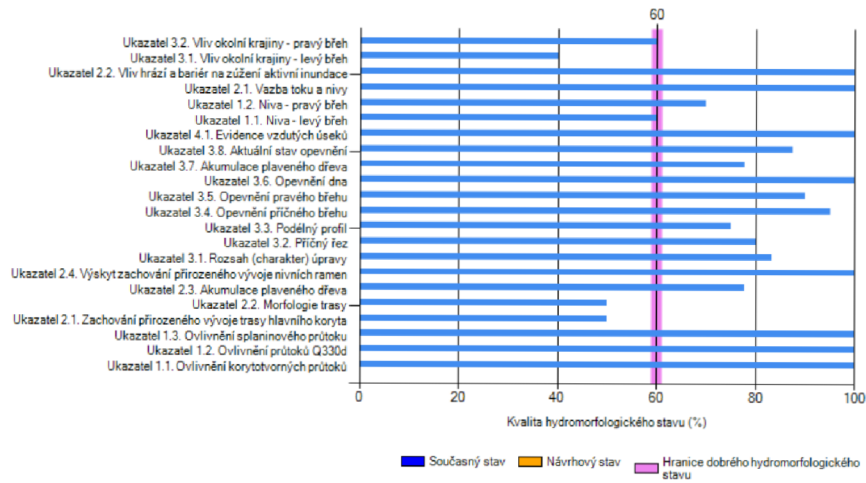
Úsek č. 18



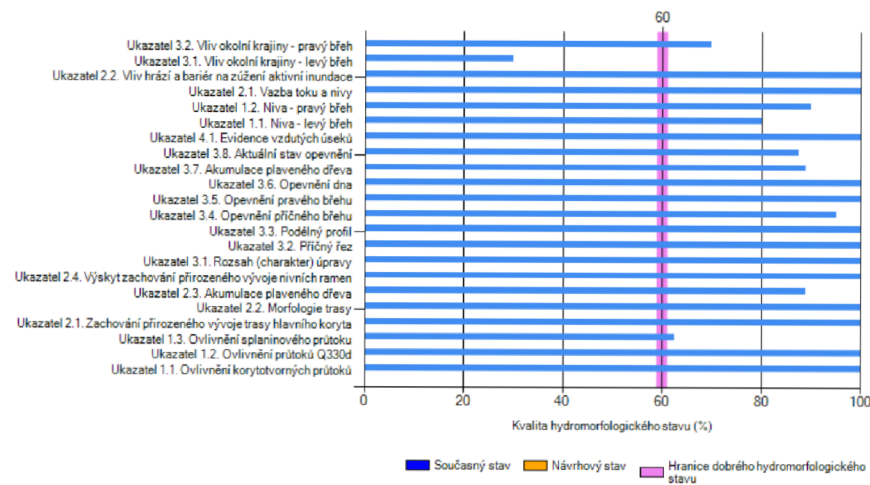
Úsek č. 19



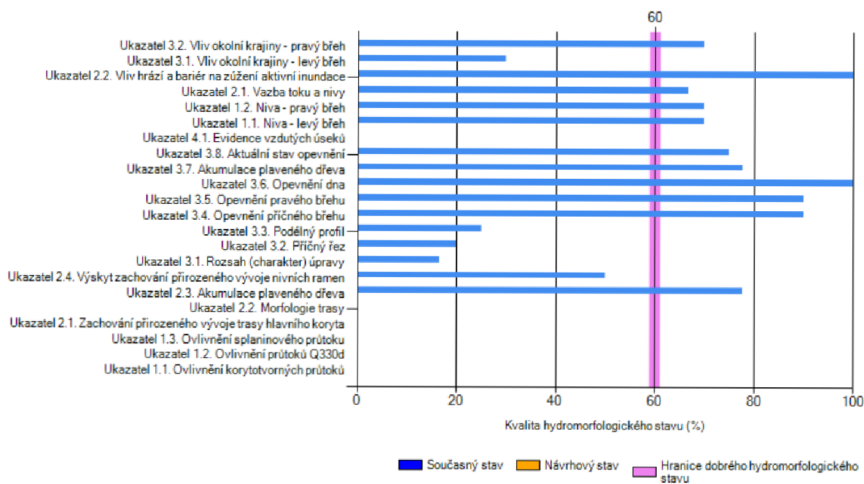
Úsek č. 20



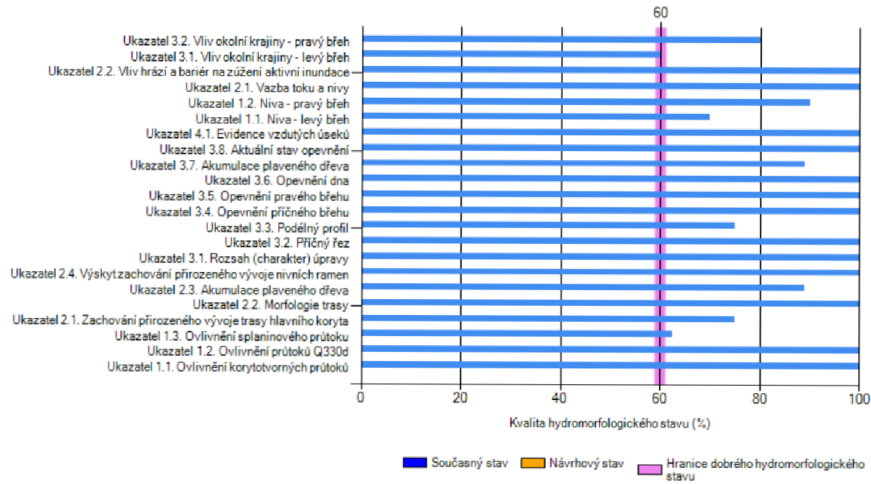
Úsek č. 21



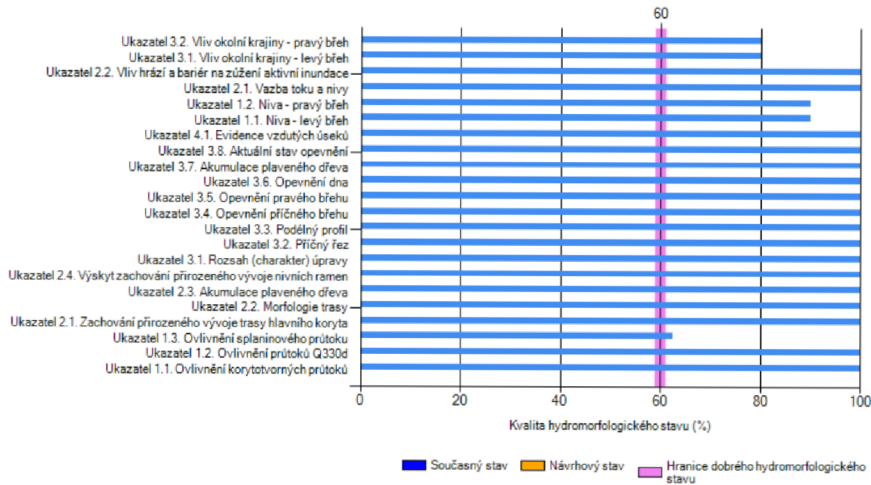
Úsek č. 22



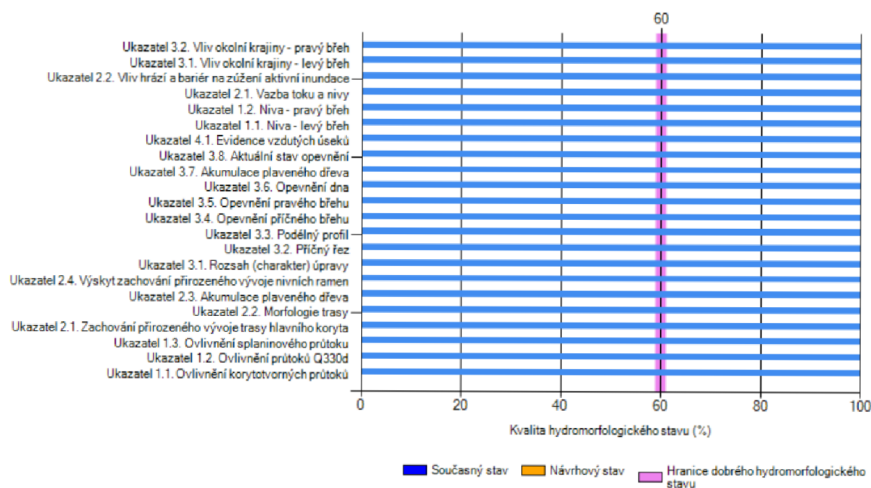
Úsek č. 23



Úsek č. 24

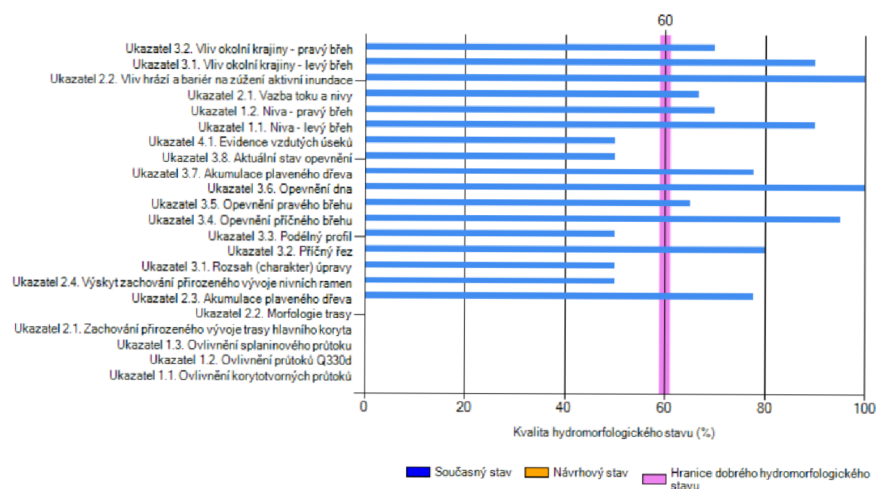


Úsek č. 25





Úsek č. 26



Úsek č. 27

