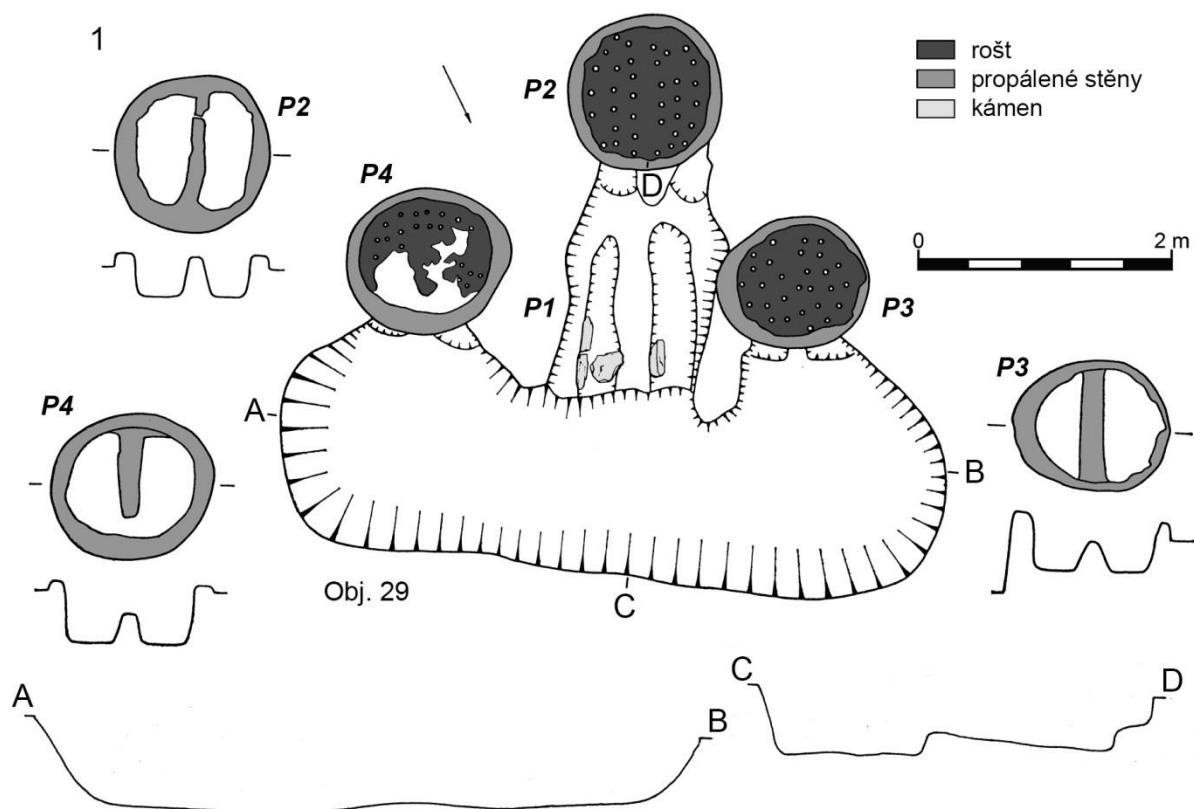


CM16K2P1-P4



Tab. 51 Strachotín, okr. Břeclav (CM), obj. 29, nálezová situace. 1 – podle Čížmář 1987, obr. 3:29; Čížmář – Geislerová – Rakovský 1980, obr. 29; 2, 3 – podle Čížmář – Geislerová – Rakovský 1980, tab. XLIV:2, XLV:2.

CM16K2P1



1



2

CM16K2P2



3



4

CM16K2P3



5



6

CM16K2P4




7





8

Tab. 52 Strachotín, okr. Břeclav (CM), obj. 29. 1, 2 – severní pec; 3, 4 – jižní pec; 5, 6 – západní pec; 7, 8 – východní pec. Podle Čížmář – Geislerová – Rakovský 1980, tab. XXXIV:2, XXXVIII:2, XLIX, L:2, LI:2, LII, LV:1.




Tab. 53 Strachotín, okr. Břeclav (CM), obj. 29, původně severní pec (?), zlomky roštu sekundárně využité v konstrukci jižní pece. Foto R. Thér.



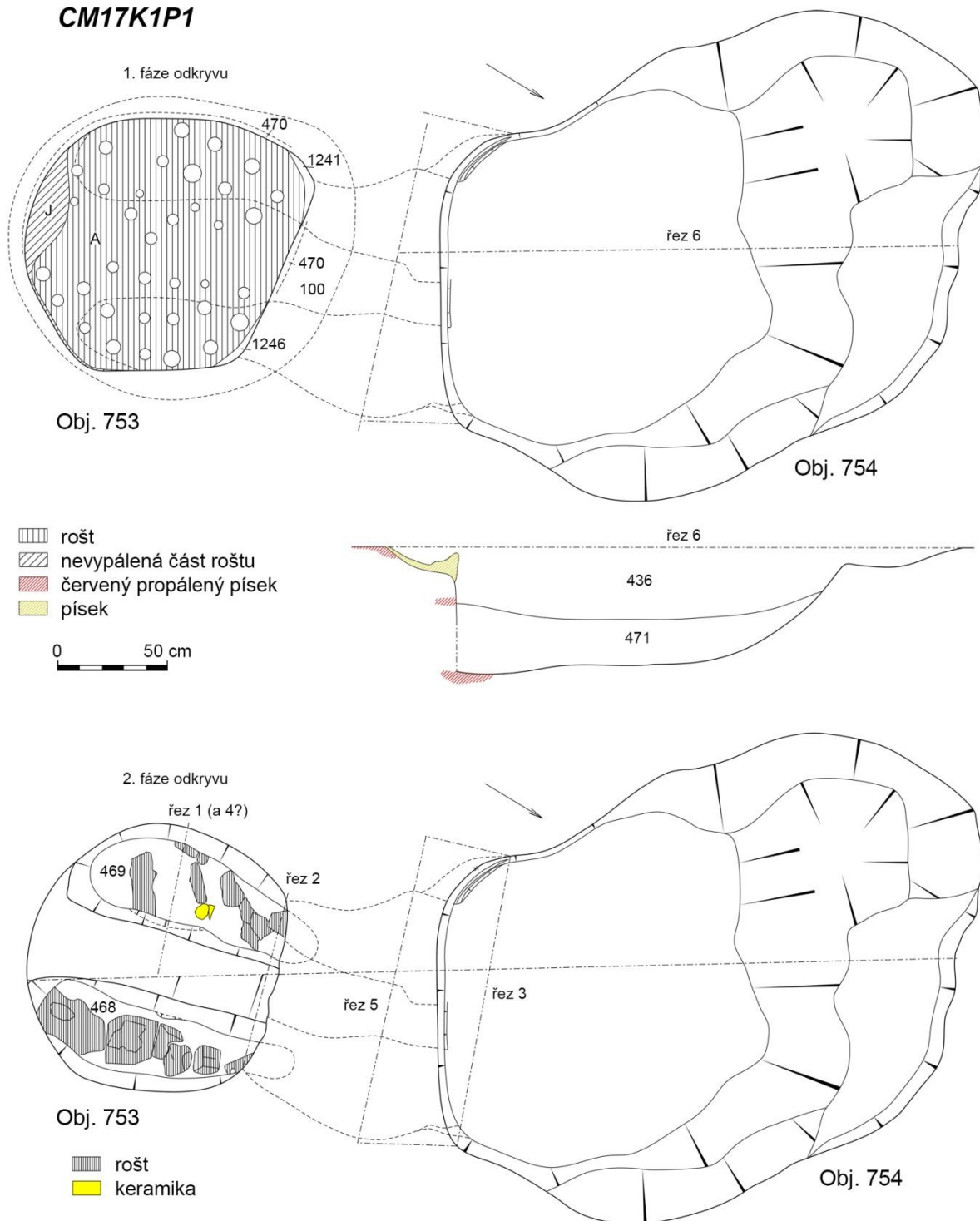
Tab. 54 Strachotín, okr. Břeclav (CM), obj. 29. A – jižní pec; B – západní pec. A, B1 – foto T. Mangel; B2 – foto R. Thér.

CM16K2P4



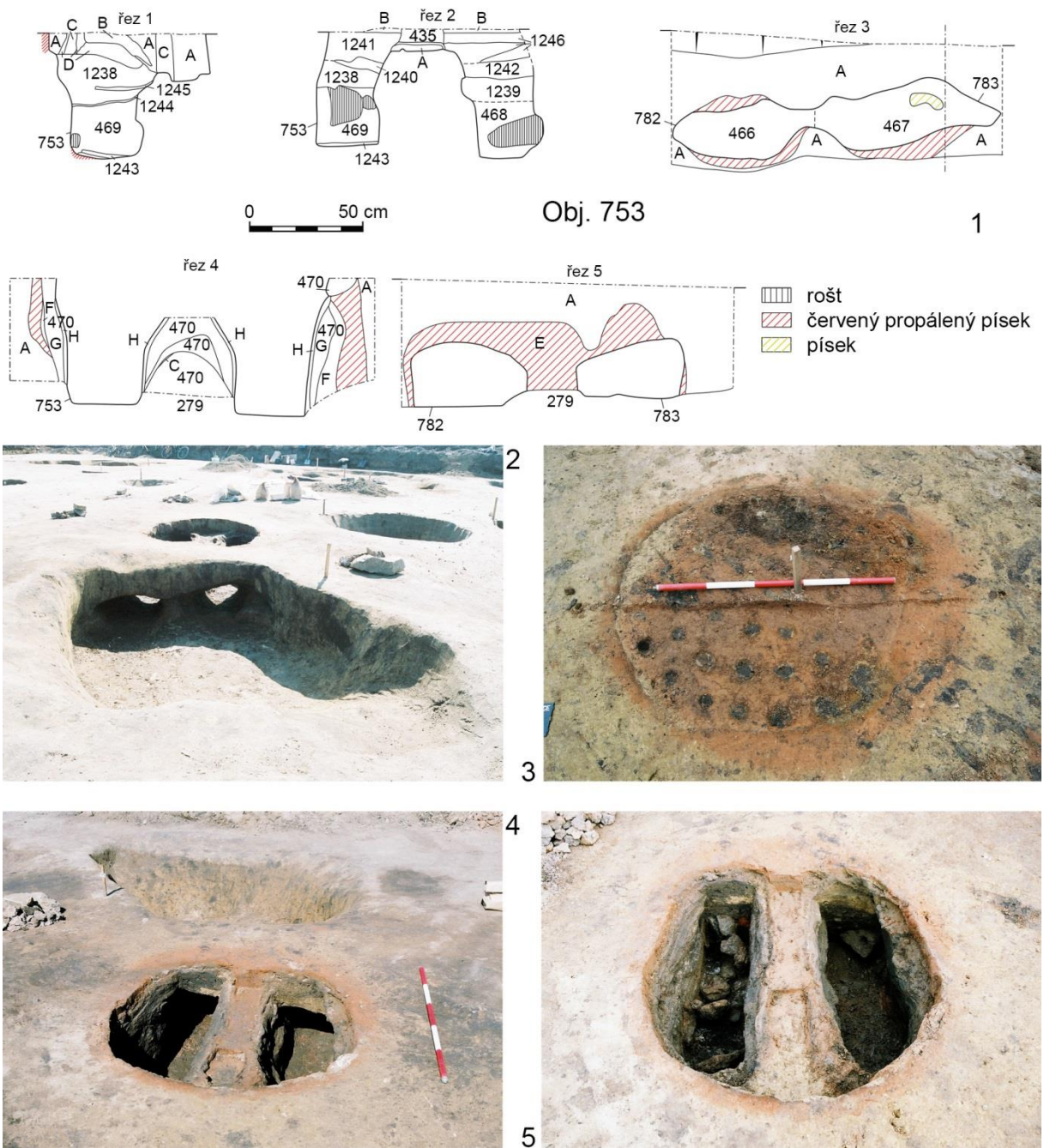
Tab. 55 Strachotín, okr. Břeclav (CM), obj. 29, východní pec. Foto T. Mangel.

CM17K1P1



Tab. 56 Sudoměřice, okr. Hodonín (CM), obj. 753 a 754, nálezová situace. Podle Parma 2005a.

CM17K1P1



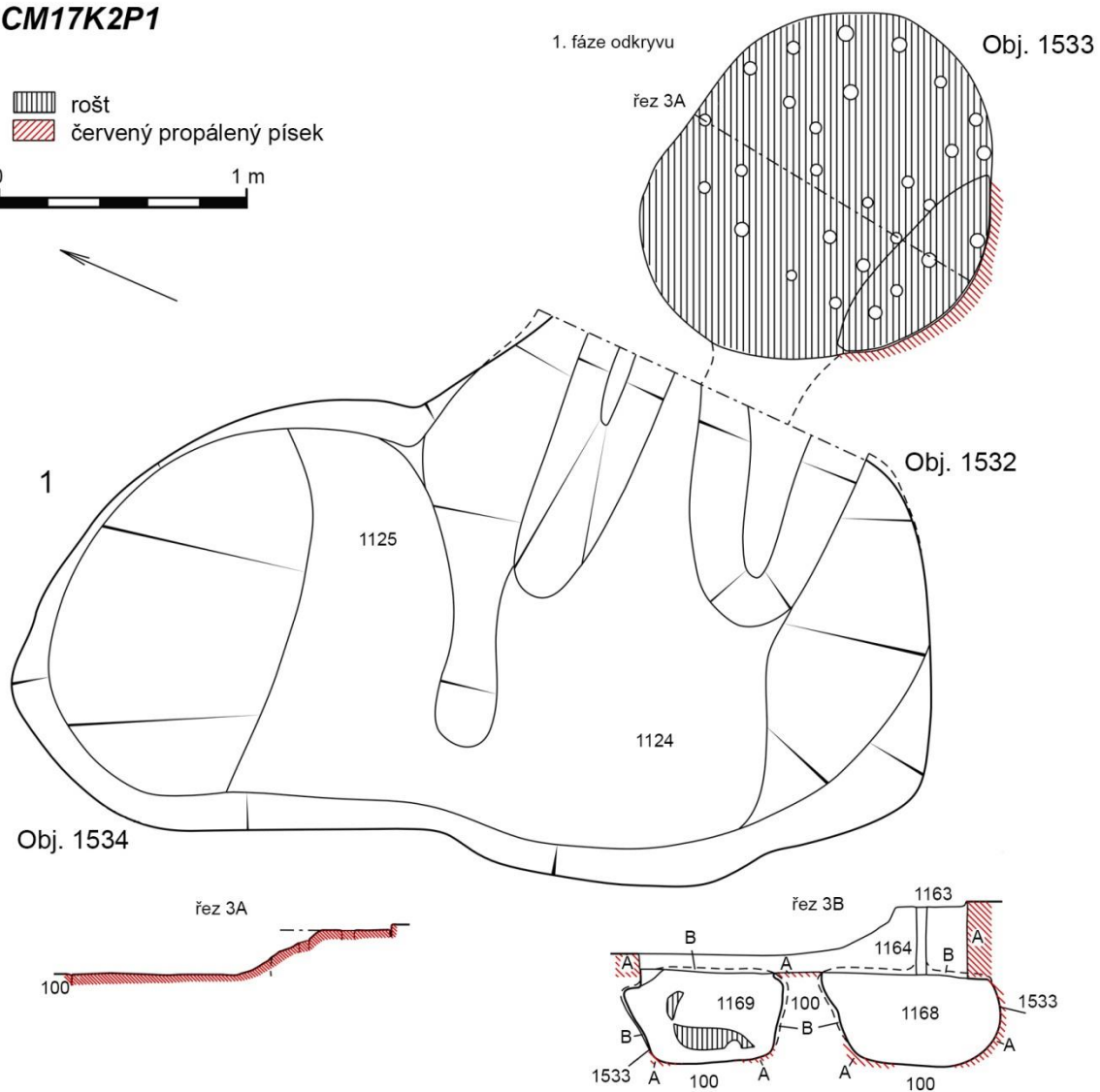
Tab. 57 Sudoměřice, okr. Hodonín (CM), obj. 753 a 754, nálezová situace. Podle Parma 2005a.

CM17K2P1



 rošt
 červený propálený písek

0 1 m

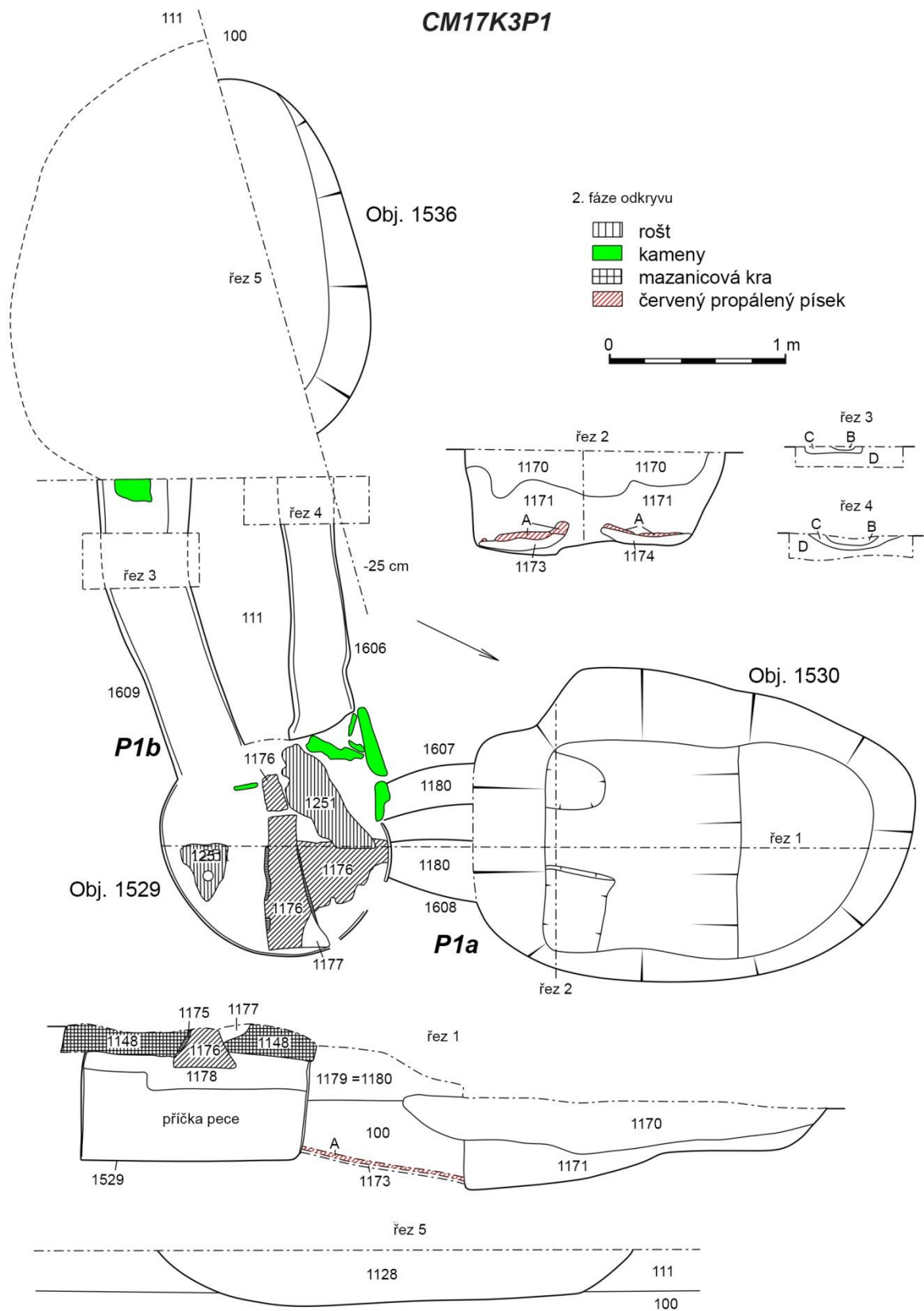


2

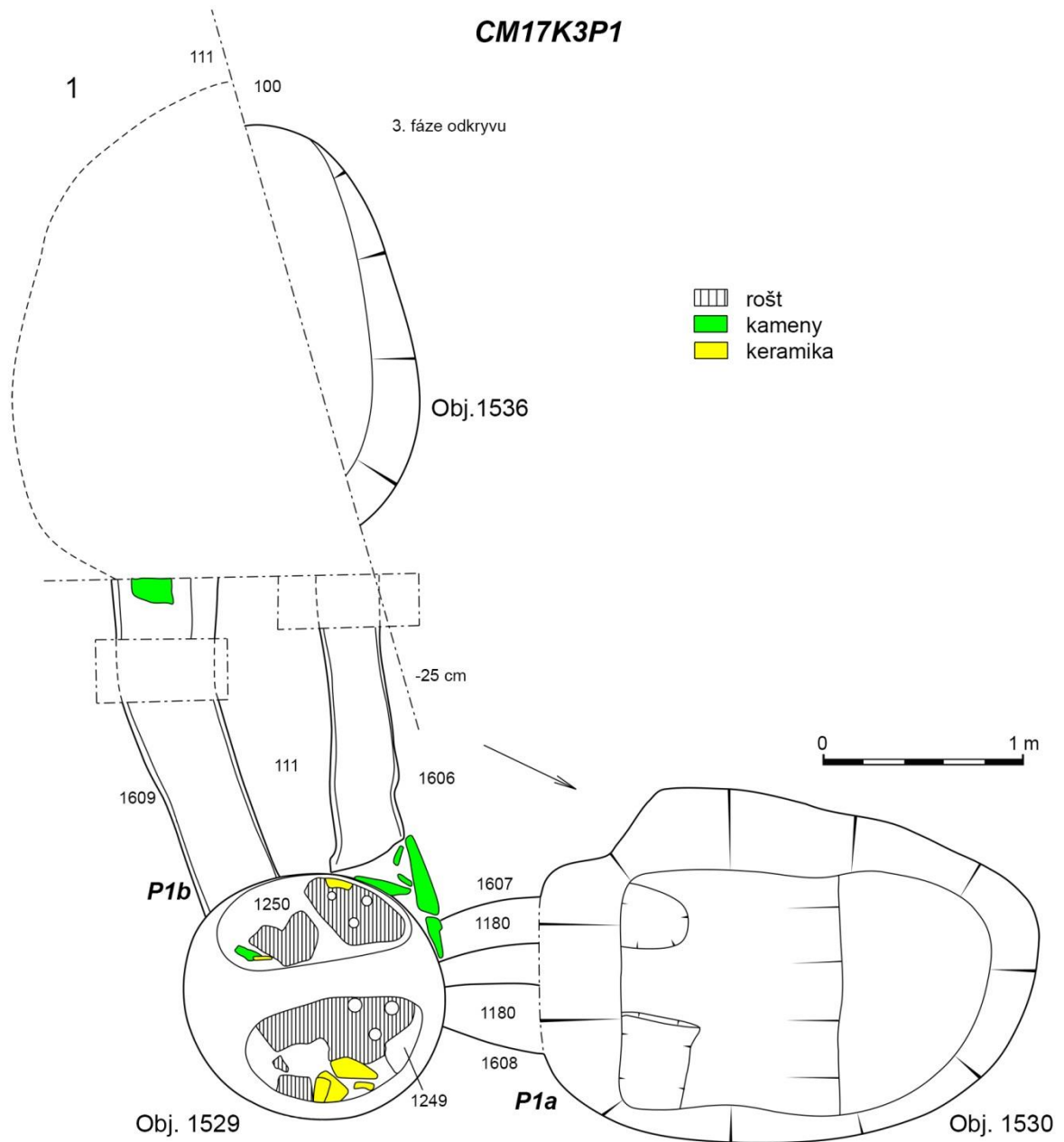


3

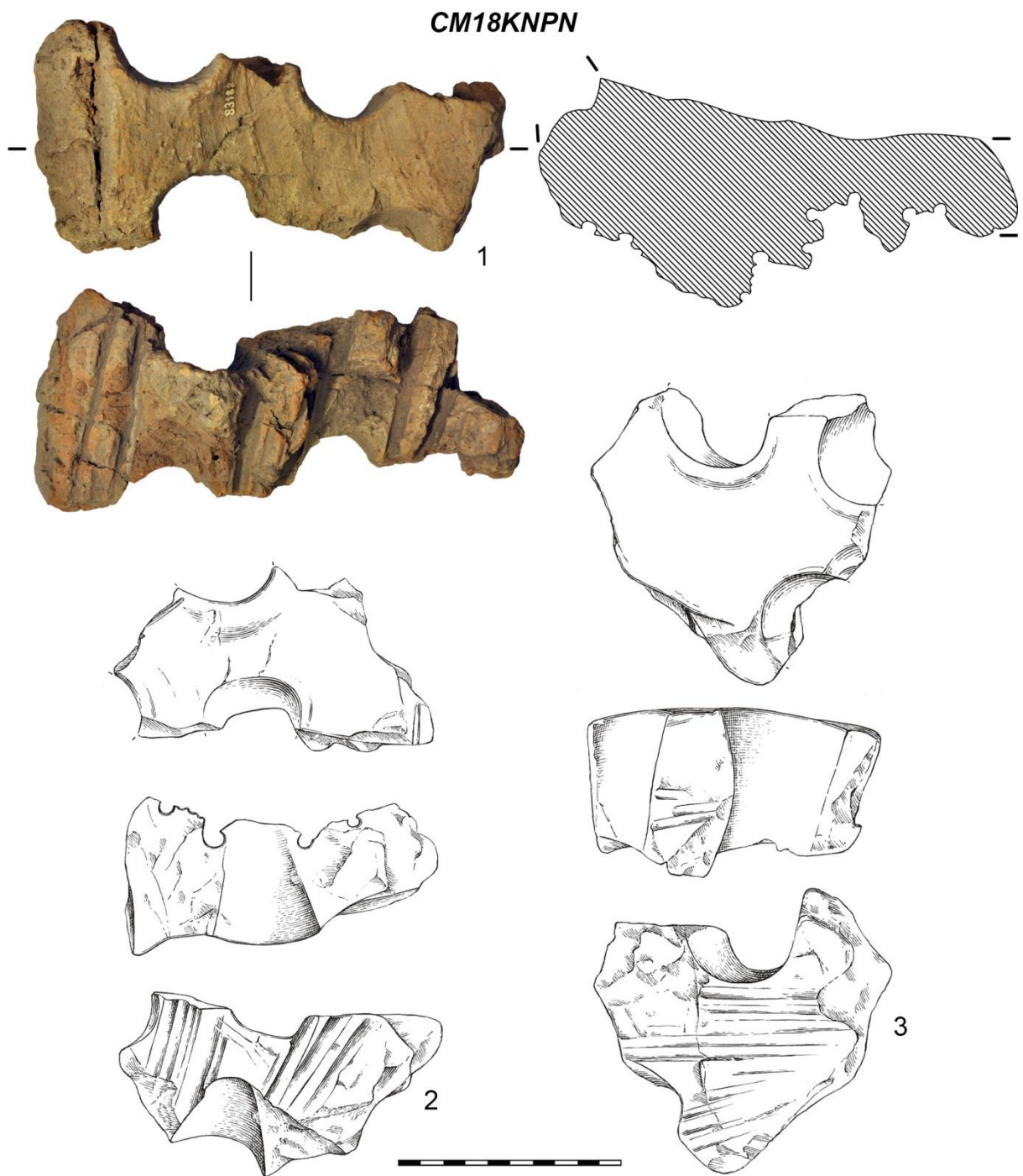
Tab. 58 Sudoměřice, okr. Hodonín (CM), obj. 1532 a 1533, nálezová situace. Podle Parma 2005a.



Tab. 59 Sudoměřice, okr. Hodonín (CM), obj. 1529, 1530 a 1536, nálezová situace. Podle Parma 2005a.




Tab. 60 Sudoměřice, okr. Hodonín (CM), obj. 1529, 1530 a 1536, nálezová situace. Podle *Parma 2005a*.



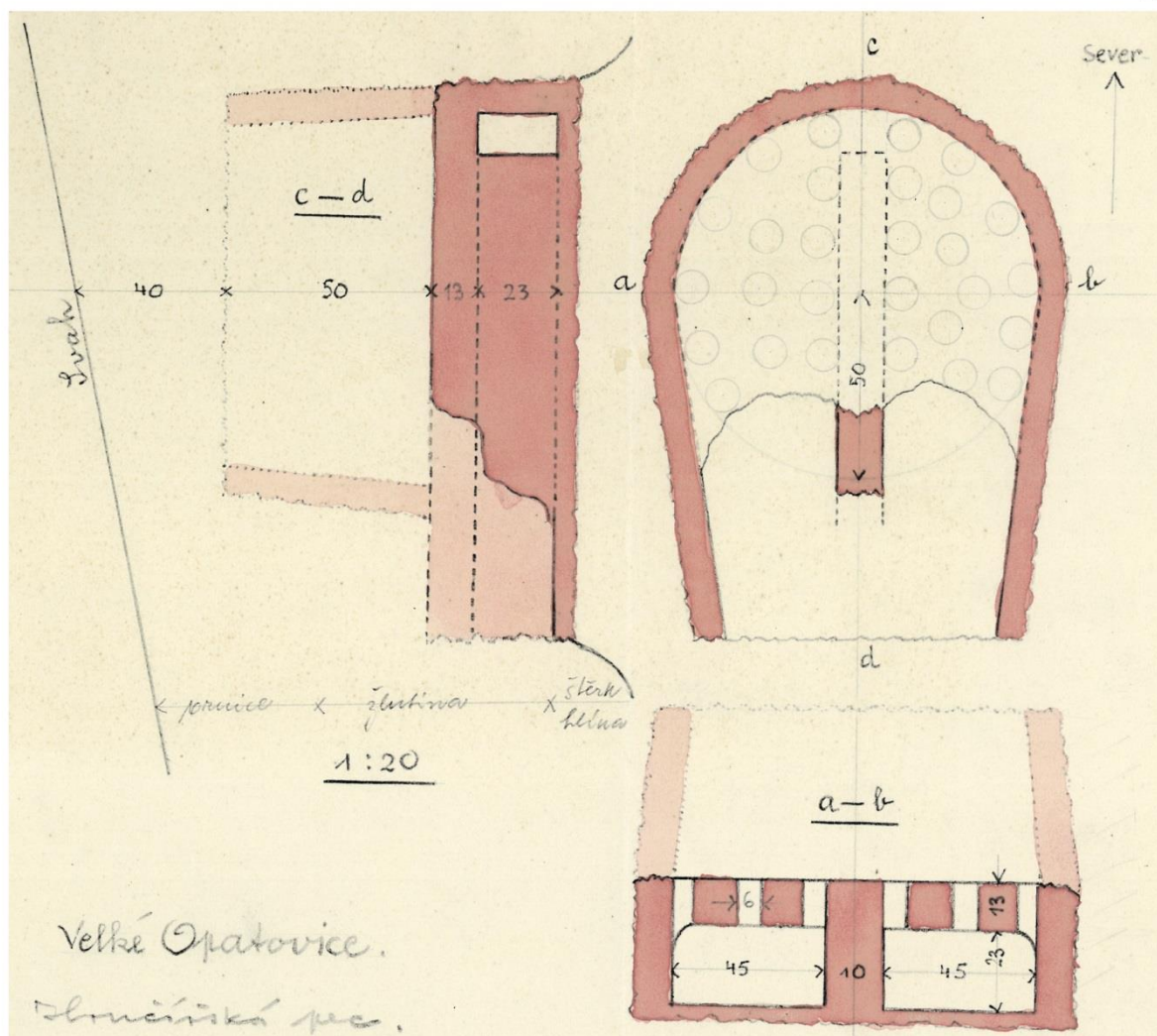
Tab. 61 Troubsko, okr. Brno-venkov (CM), chata 1/1946, fragmenty roštu. 1 – foto a kresba T. Mangel; 2, 3 – podle Čížmář 2012, obr. 1.

CM19K1P1



1

2




Tab. 62 Velké Opatovice, okr. Blansko (CM), situace zachycená v roce 1932: 1 – pohled na pec; 2 – původní náčrtek nálezové situace zachycený E. Tutschem. 1 – podle Skutil 1946, obr. 41; 2 – archiv ARÚ Brno, archivní fond Freising.

A

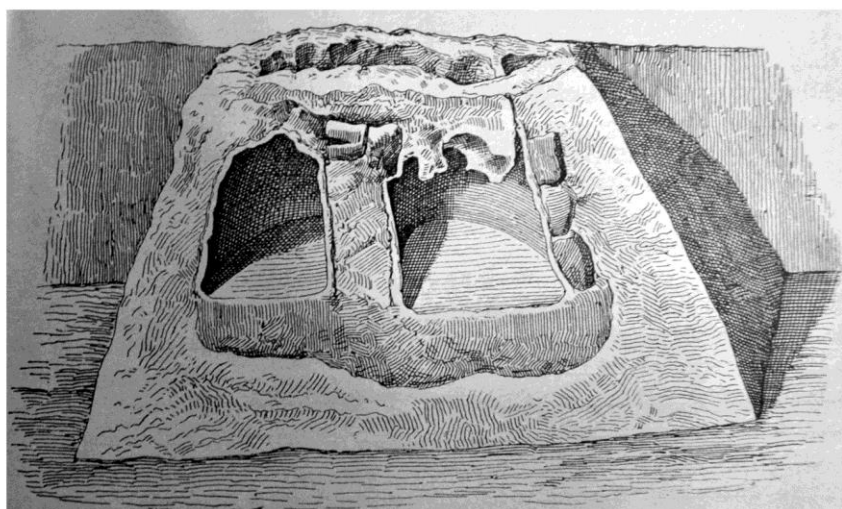


HU1K1P1



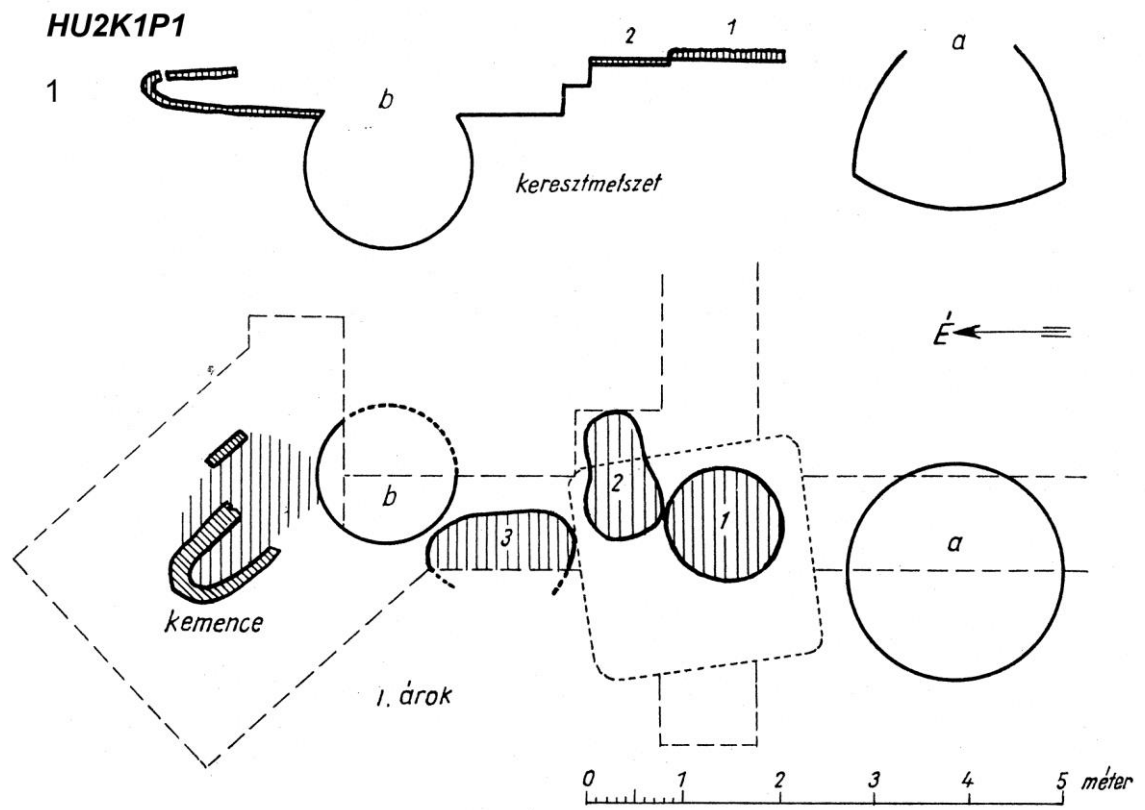


B


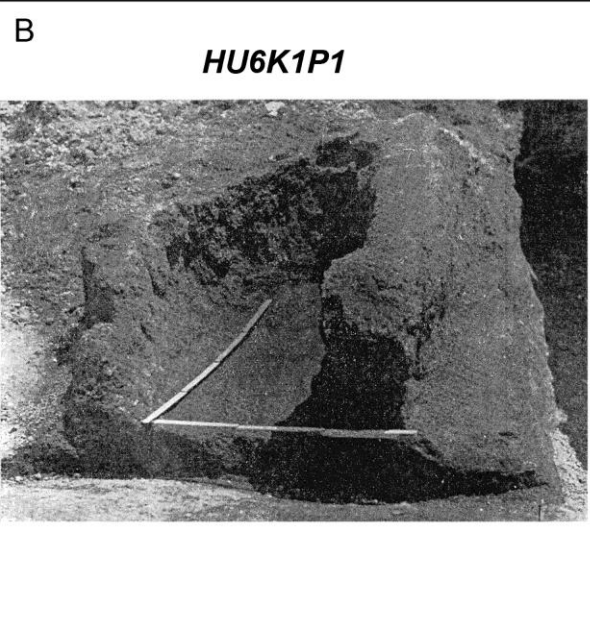
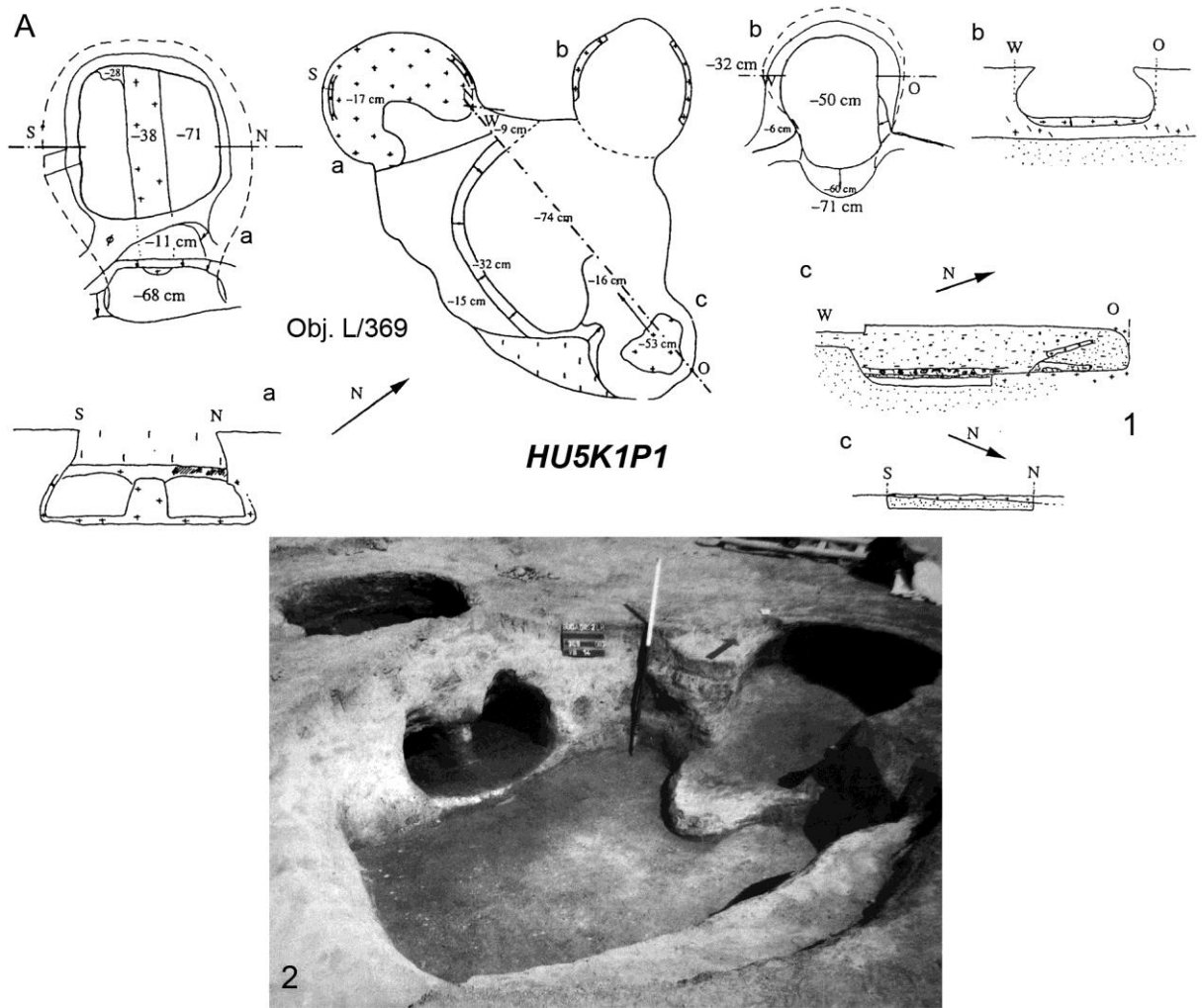
HU4K1P1



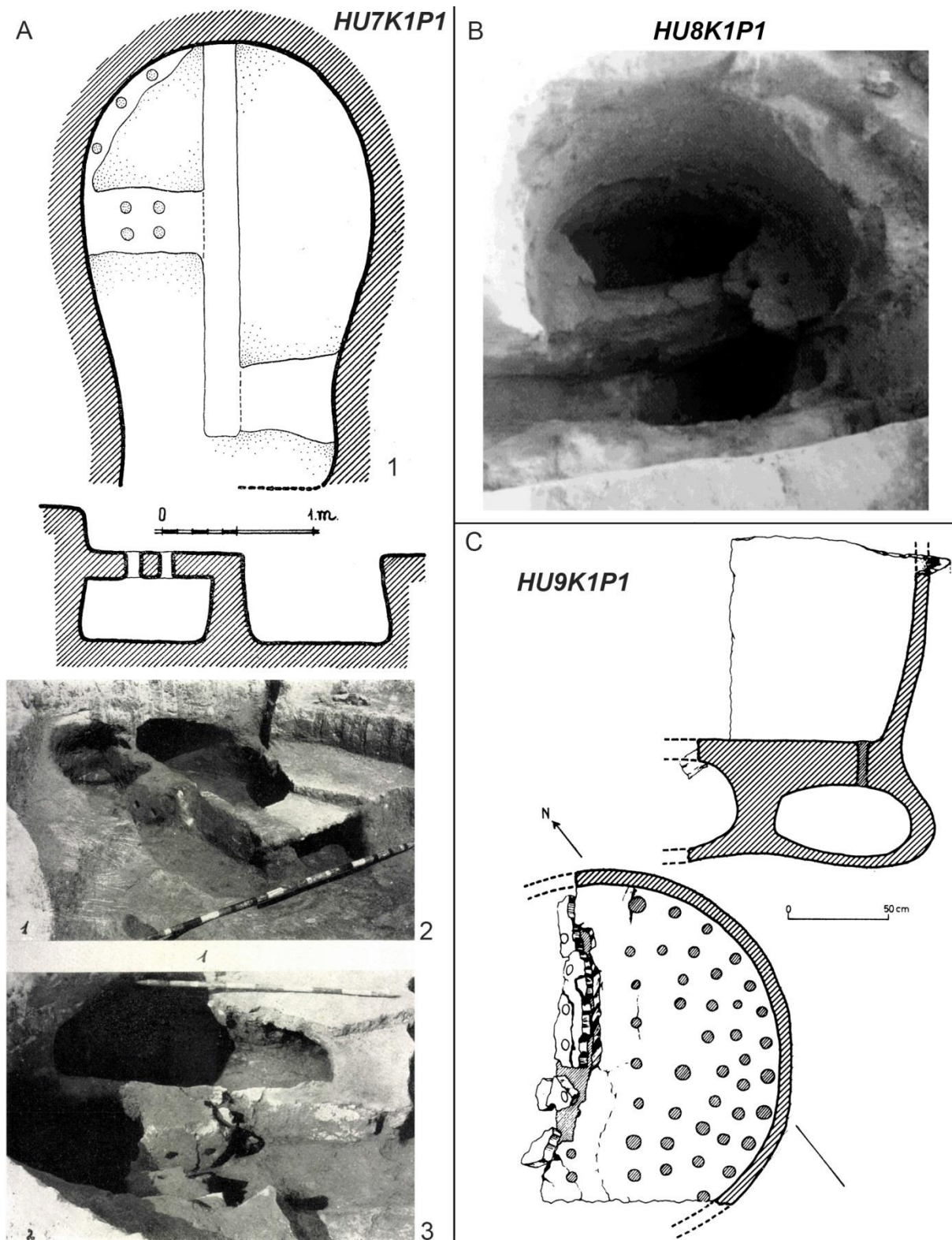
Tab. 63 A – Balatonboglár, kis. Fonyódi (HU), obj. 338, nálezová situace. B – Boldog, kis. Hatvani (HU), obj. 13. A – podle *Bondár – Honti – Kiss 2000*, táb. III:4, 5; B – podle *Pósta 1895*, 4. ábra.



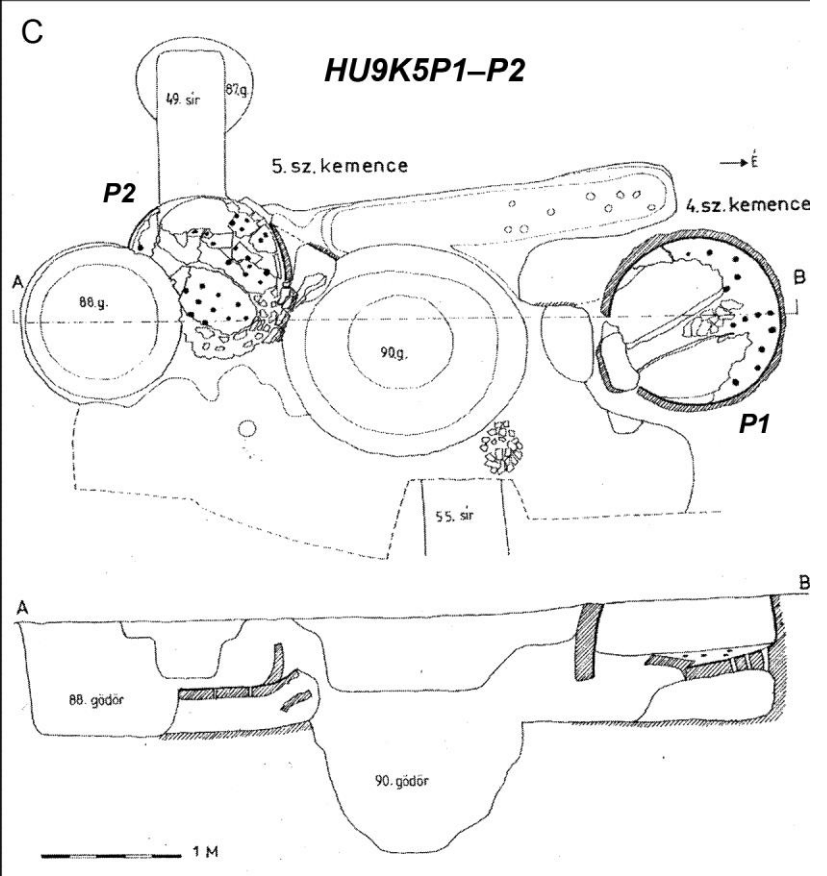
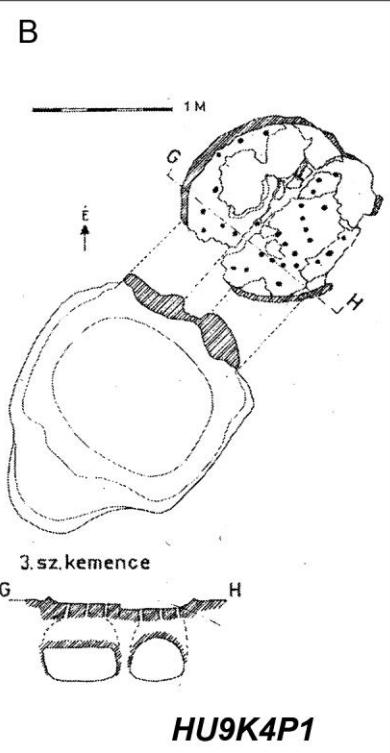
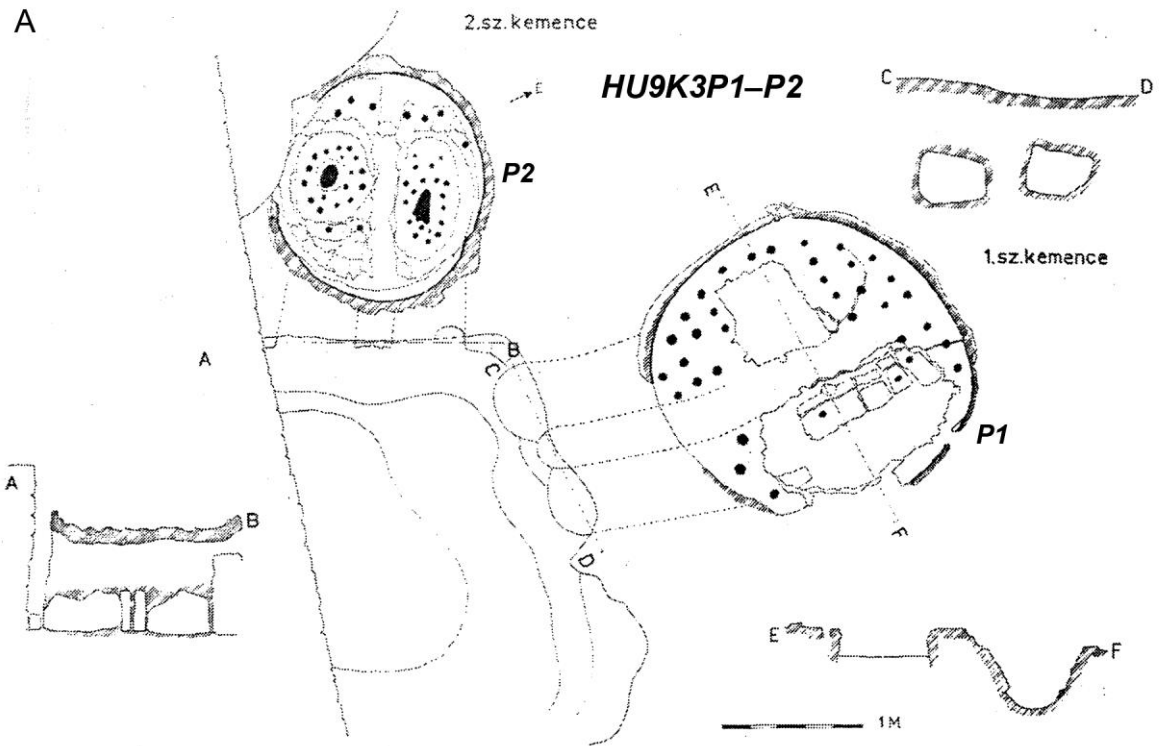
Tab. 64 Balatonföldvár, kis. Balatonföldvári (HU), pec ze sondy I, náleznová situace. Podle Nováki 1961, 3–5. Kép.



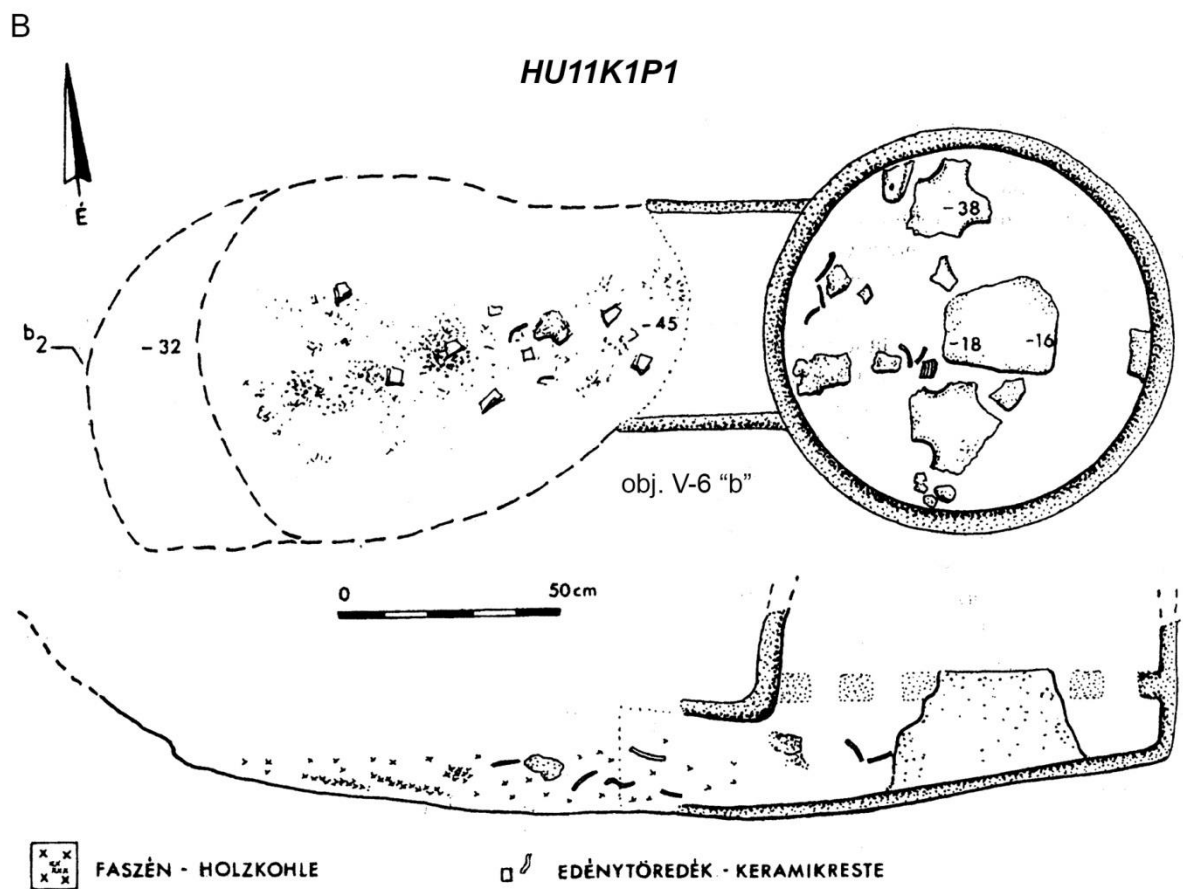
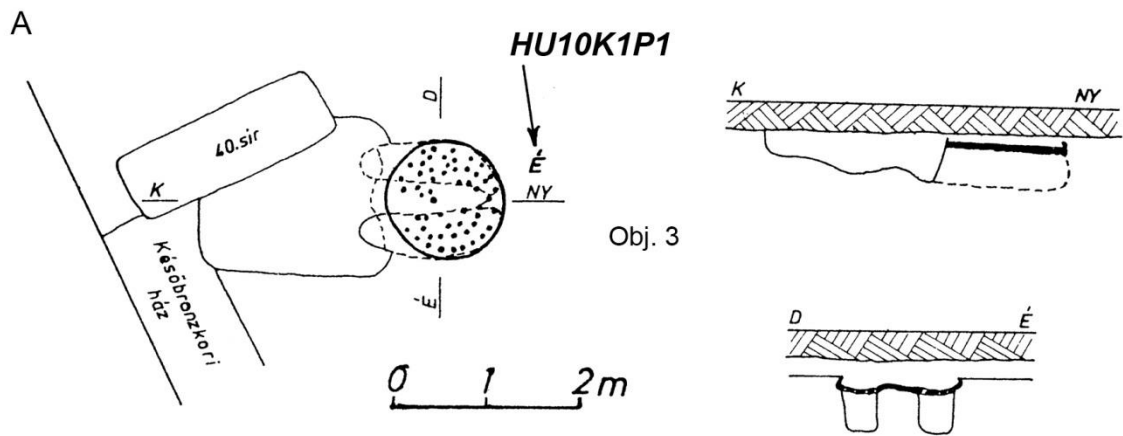
Tab. 65 A – Budaörs, kis. Hatvani (HU), obj. L/369, nálezová situace; B – Budapest I-Tabán, Ofen 1; C – Budapest I-Tabán, Ofen 2. A – podle *Ottományi 2005*, Abb. 8:3, 9; B, C – podle *Bónis 1969*, Taf. III. A1 – bez měřítka.



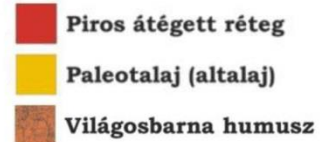
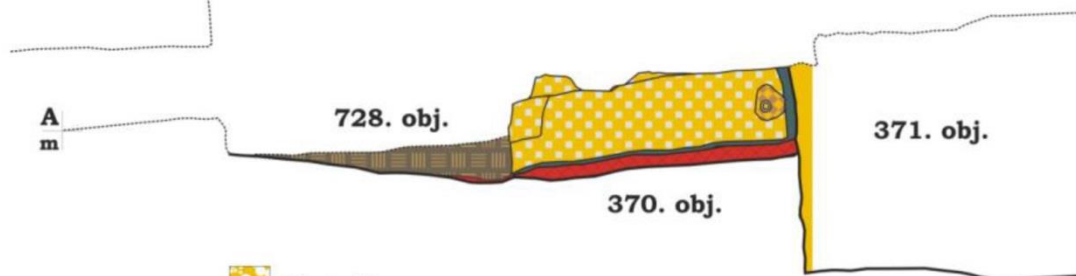
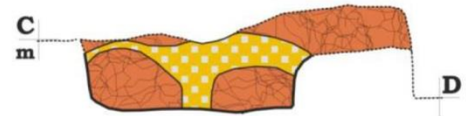
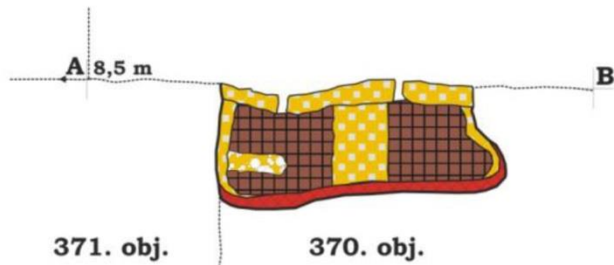
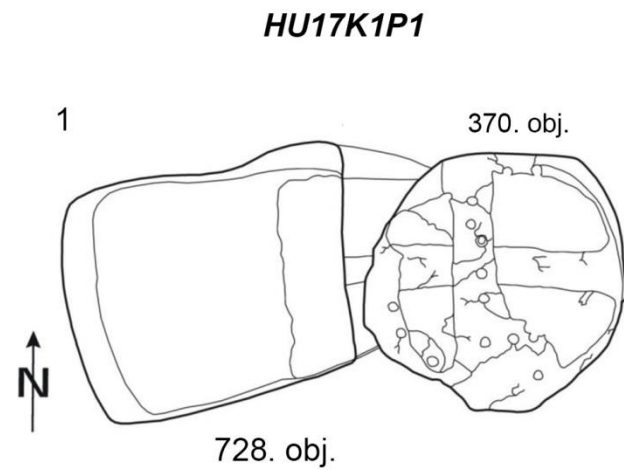
Tab. 66 A – Budapest III-Békásmegyér (HU), pec odkrytá v roce 1936: nálezová situace; B – Ecsér, kis. Vecsési, nálezová situace; C – Esztergom, kis. Esztergomi (HU), pec odkrytá v roce 1970, nálezová situace. A – podle Nagy 1942, 1. Kép, XVI. tábla 1, 2.; B – podle Szöllősi 2008a, obr. na str. 118; C – podle Kelemen 1987, fig. 2.



Tab. 67 Esztergom, kis. Esztergomi (HU), hrnčířské komplexy odkryté v letech 1994–1995 v Kossuth Lajos utca 14–18, náleřové situace. Podle Kelemen 1999, 1–5. křp.

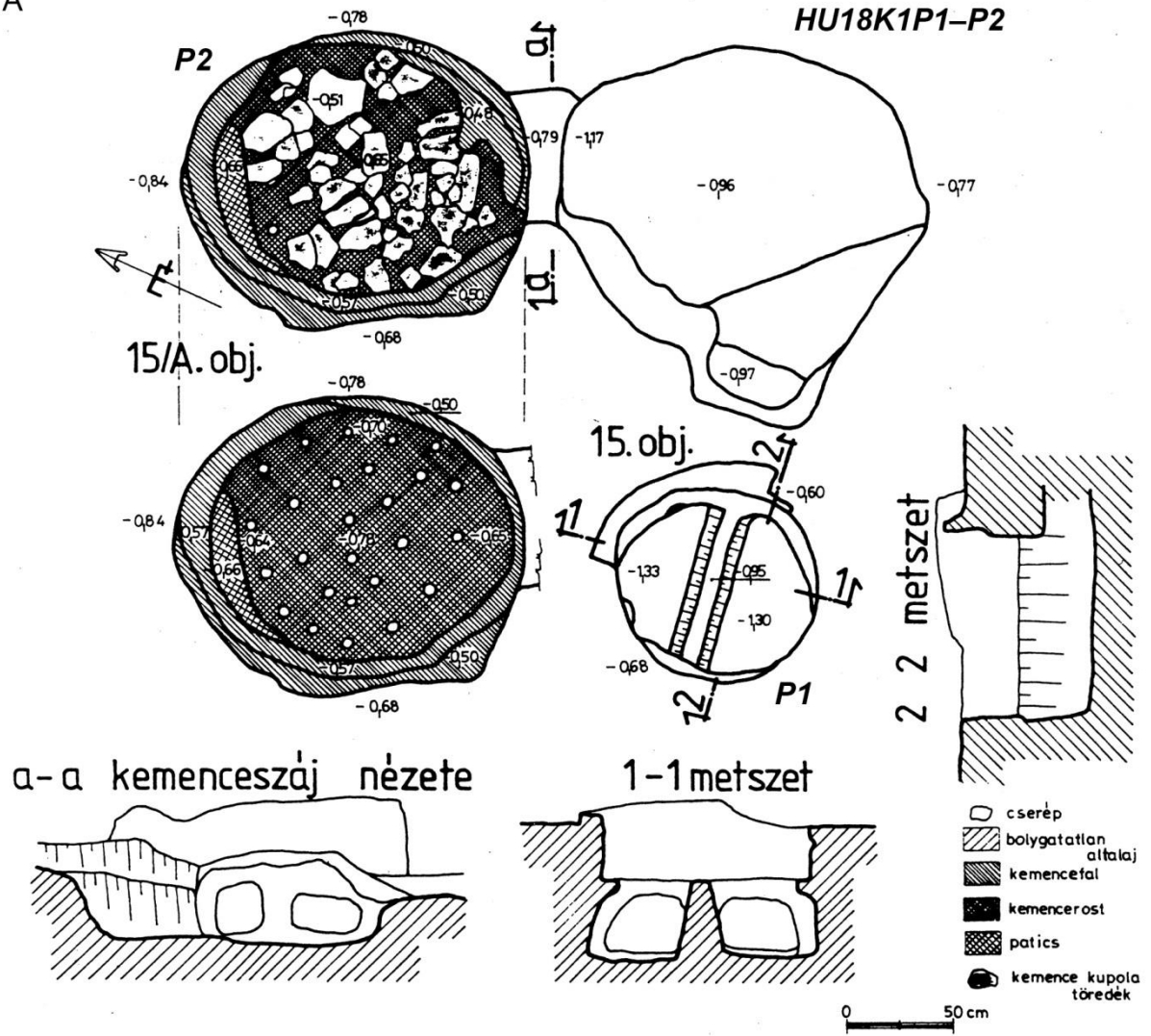


Tab. 68 A – Garabonc, kis. Zalakarosi (HU), obj. 3, náleзовá situace. A – podle *Horváth 1987b*, 3. kép 4, 8. kép, upraveno.




Tab. 69 Lánycsók, kis. Mohácsi (HU), obj. 370 a 728, nálezová situace. Podle Szöllősi 2008a, 6., 12., 13., 15., 16. kép.

A


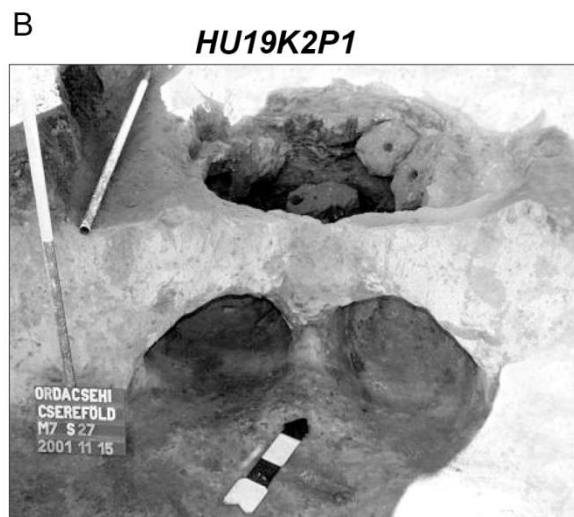



B

HU18K2P1



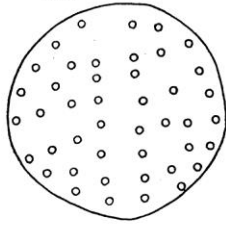
Tab. 70 Mezőkeresztes, kis. Mezőkövesdi (HU): A – obj. 15 a 15/A; B – obj. 209. Podle Wolf – Simonyi 1995, 9, 11. kép.



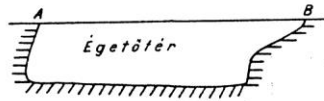
Tab. 71 Ordacsehi, kis. Fonyódi (HU): A – poloha Csereföld, obj. 545 (vpravo) a 570 (vlevo); B – poloha Csereföld, obj. 567; C – poloha Kis-töltés, obj. 46. A – podle <http://regeszt.elte.hu/ordacsehi>, poslední přístup 21. 5. 2015; B, C – podle *Honti et al. 2002*, XI. tábla, 4, XIII. tábla 5, 6.

HU20K1P1

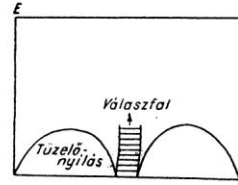
Rács



A - B metszet

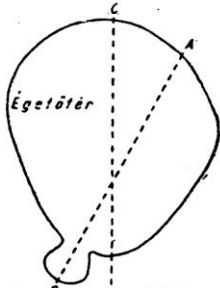


E - F metszet

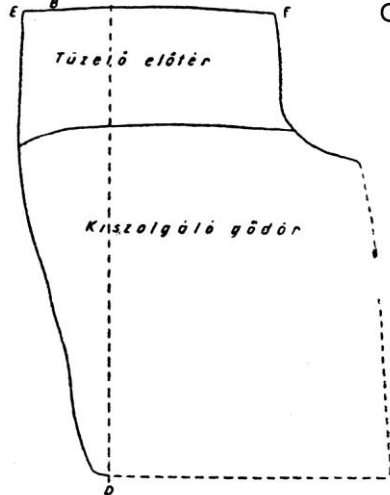
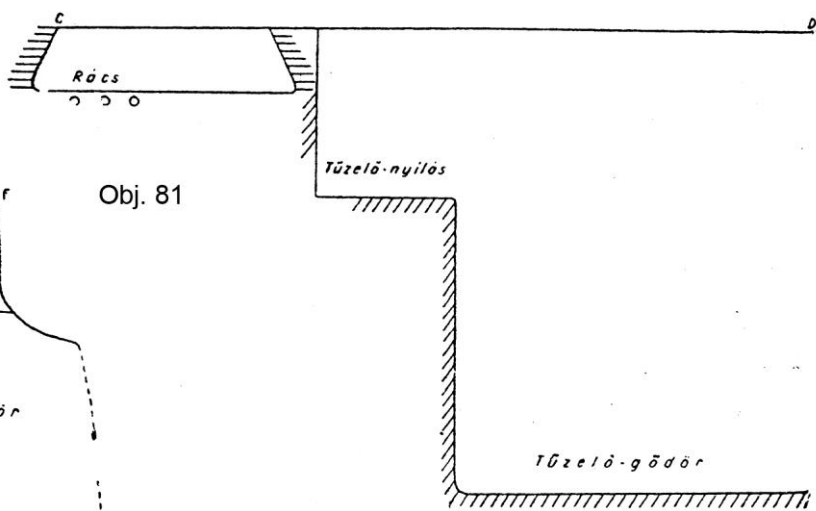


ÓZD-STADION 81
EDÉNYÉGETŐ KEMENCE

0 20 40 60 100 cm



C - D metszet



Tab. 72 Ózd, kis. Ózdi (HU), obj. 81. Podle Korek 1958, 1., 2. kép.

A

HU21K1P1

1



2



3

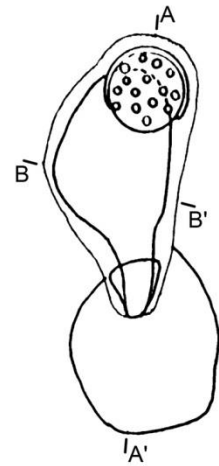


4



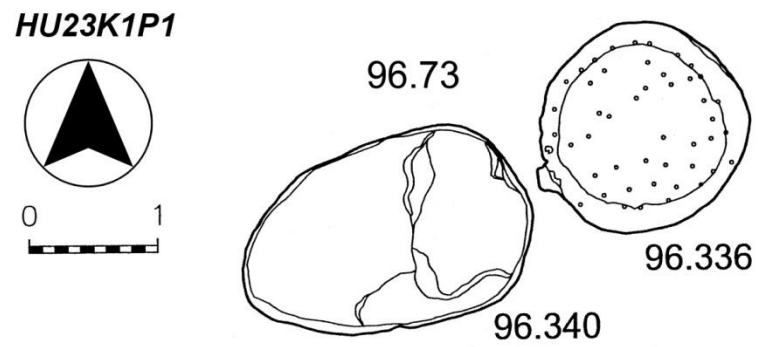
B

HU22K1P1

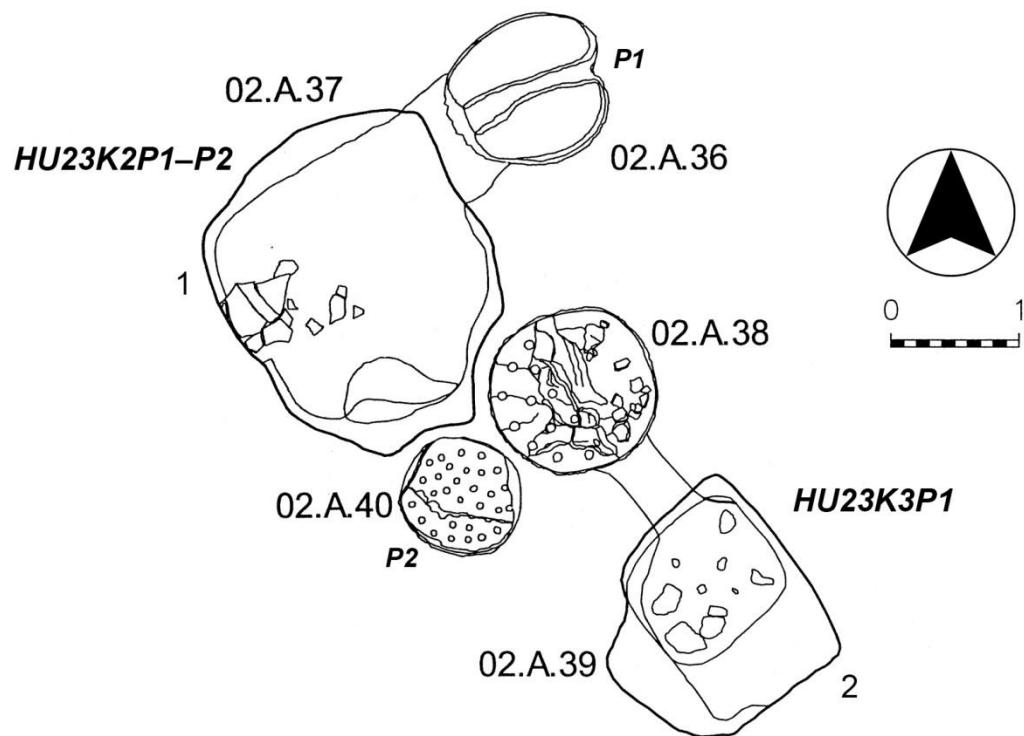


Tab. 73 A – Öcsöd, kis. Kunszentmártoni (HU), obj. 1055, náleзовá situace; B – Pécs- Vasas II, kis. Pécsi, A – podle *Szőllősi 2008a*, 24.–27. Kép; B – podle *Szőllősi 2008a*, obr. na str. 134.

A



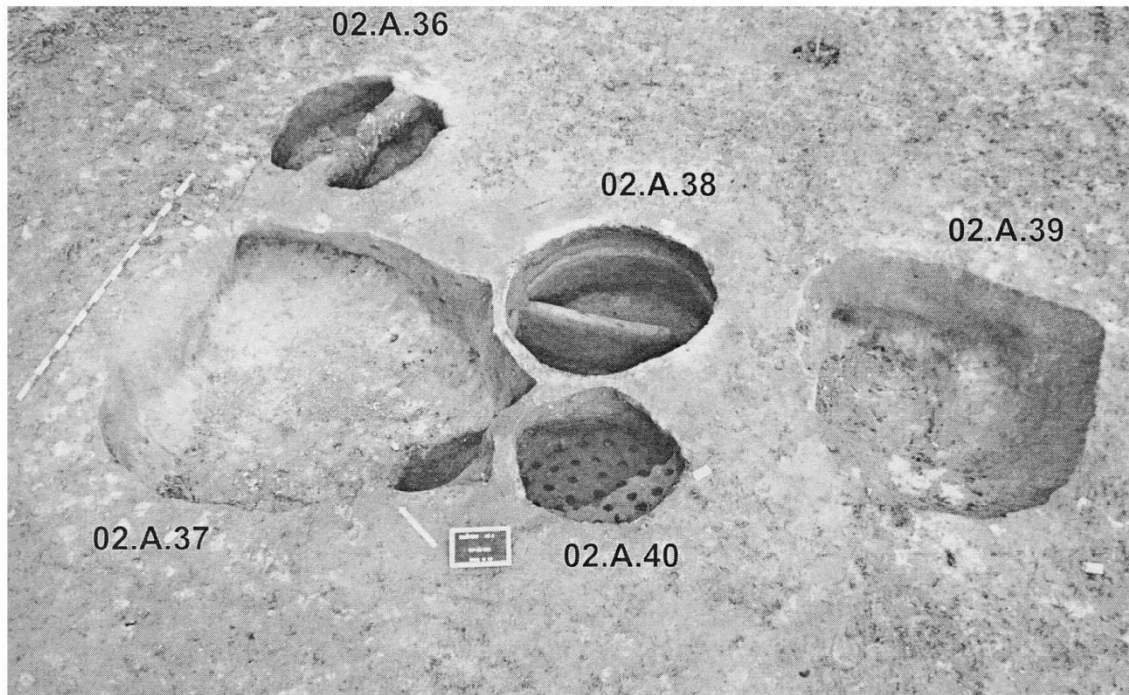
B



Tab. 74 Sajópetri, kis. Miskolci (HU): A – obj. 96.73; B – obj. 02.A36–02. A. 40. Podle *Timár et al. 2007*, pl. na str. 75 a 100–103, upraveno.


A

HU23K2P1–P2 a HU23K3P1

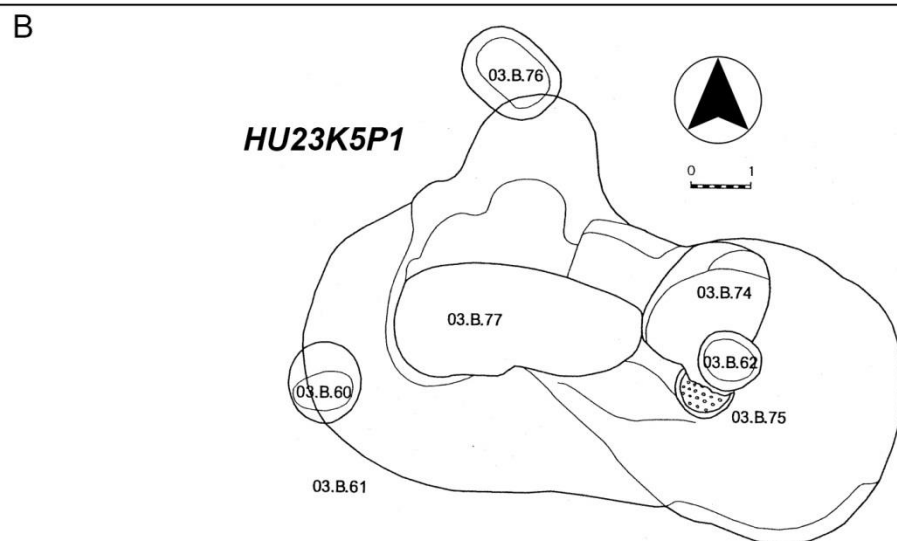
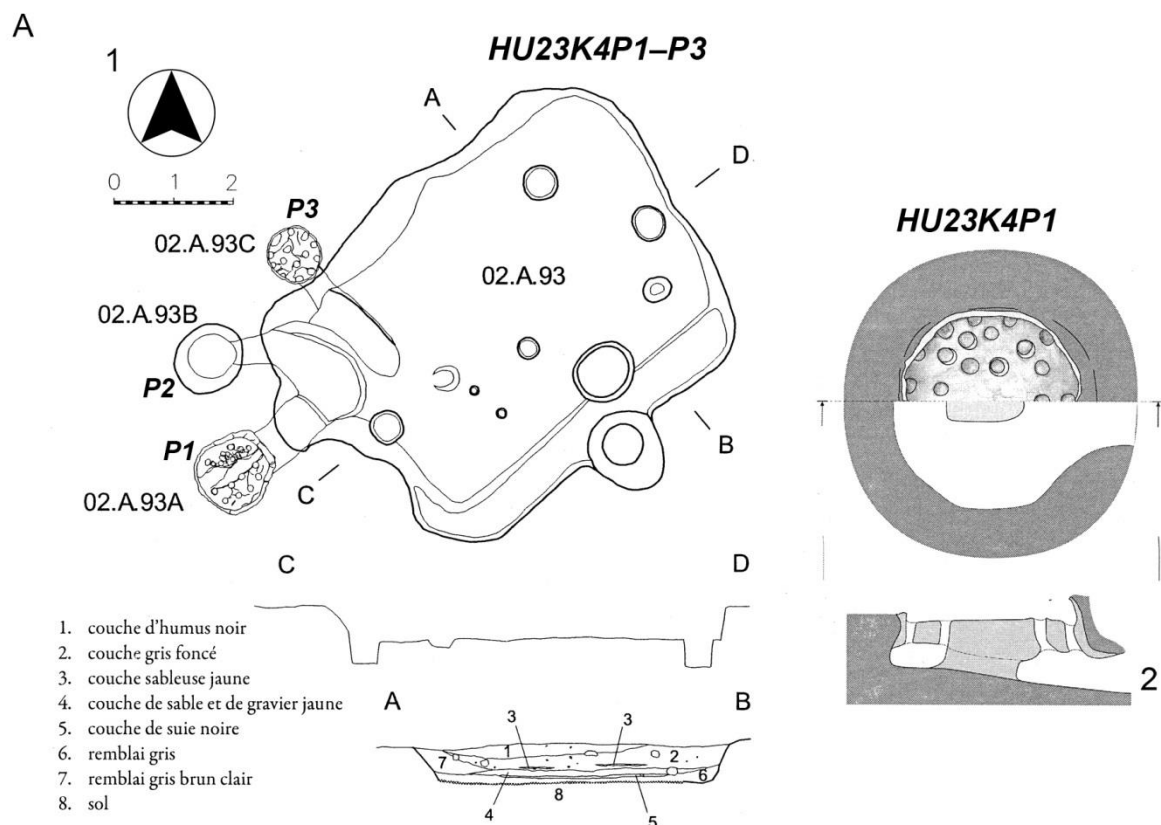


B

HU23K3P1




Tab. 75 Sajópetri, kis. Miskolci (HU): A – obj. 02.A.36–02.A.40; B – obj. 02.A.40. Podle Tankó – Czajlik 2007, fig. 37, 38.



Tab. 76 Sajópetri, kis. Miskolci (HU): A – obj. 02.A.93, 1 – celý hrnčářský komplex, 2 – detail pece 02.A.93A; B – obj. 03.B.75. A1, B – podle *Timár et al. 2007*, pl. na str. 115 a 187; A2 – podle *Tankó – Czajlik 2007*, fig. 40. A2 – bez měřítka.

A

HU23K4P1-P3



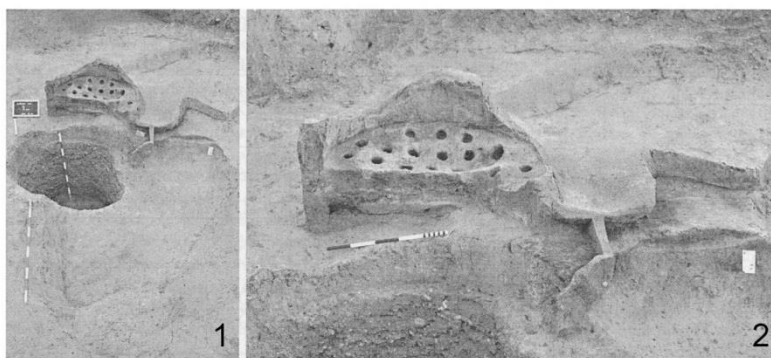
1



2

B

HU23K5P1

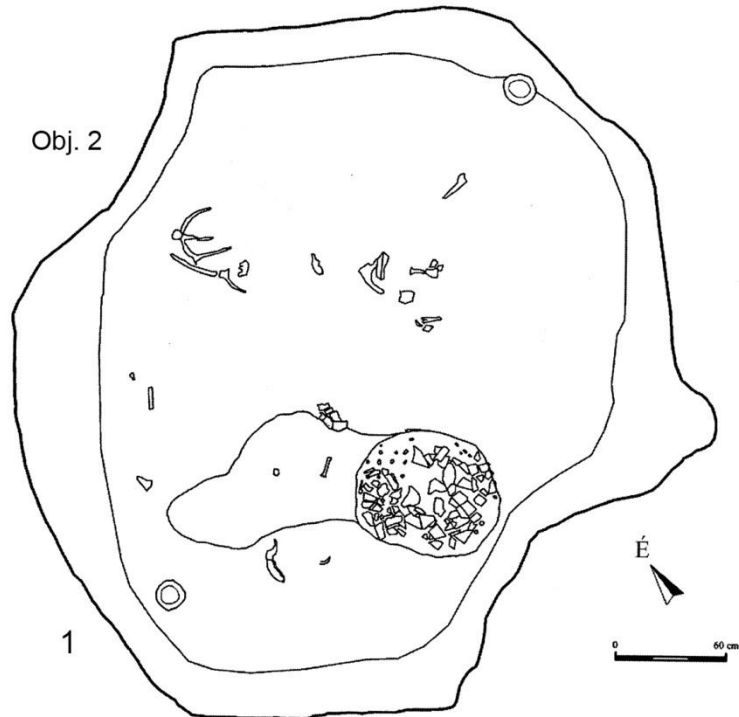


1

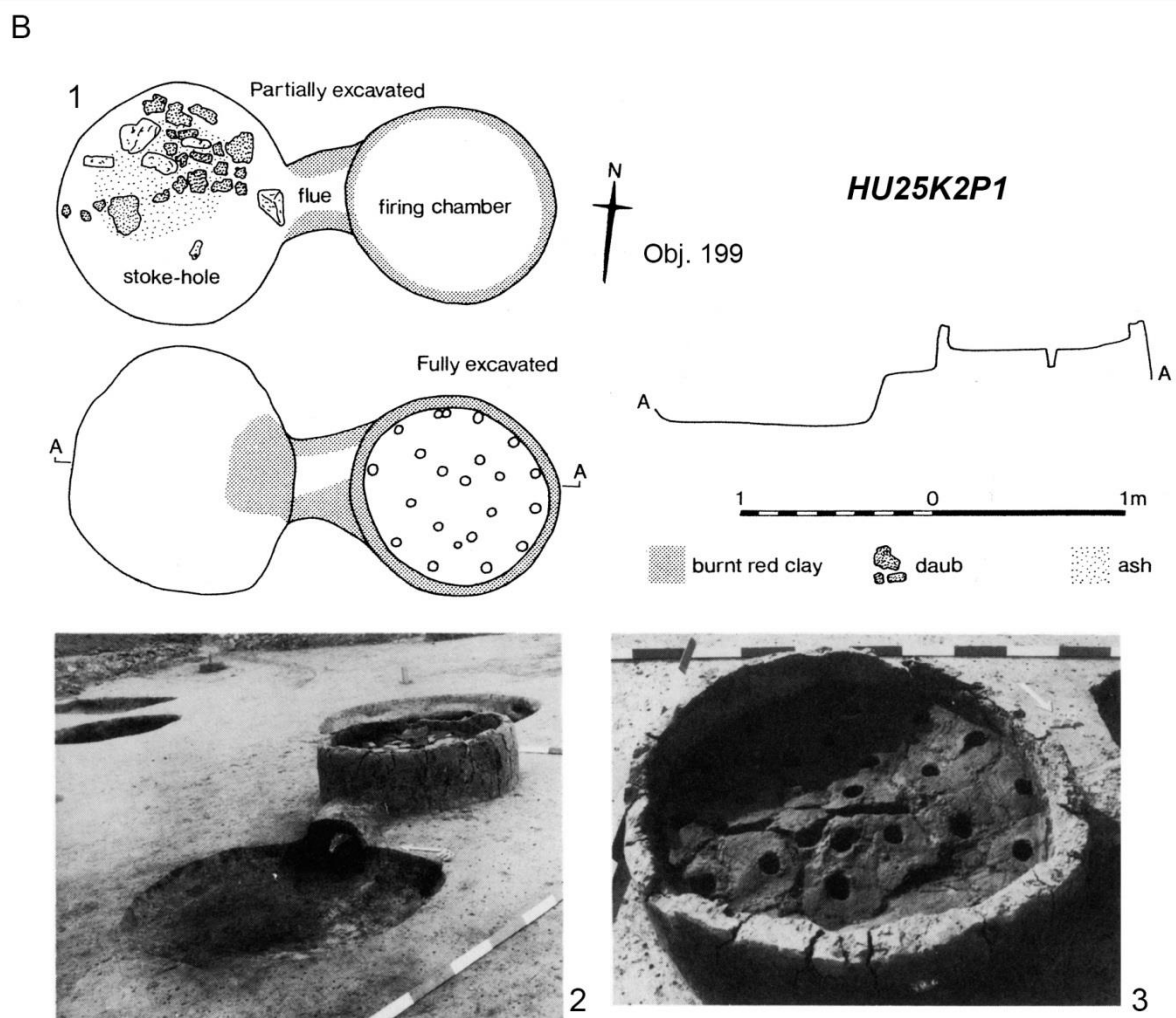
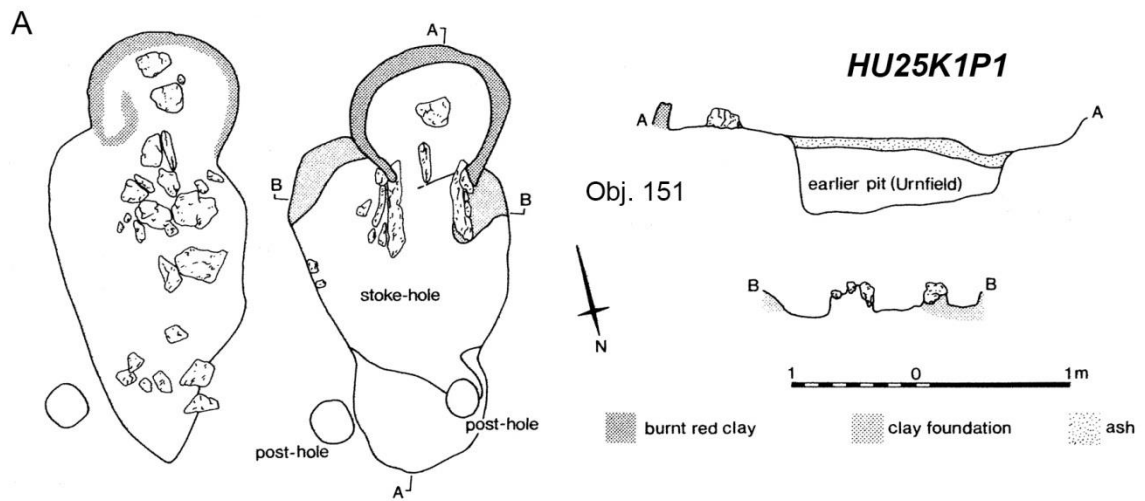
2

Tab. 77 Sajópetri, kis. Miskolci (HU): A1 – obj. 02.A.93; A2 – detail pece 02.A.93A; B – obj. 03.B.75. A1, B – podle *Tankó – Czajlik 2007*, fig. 39, 41; A2 – podle *Szabó – Kriveczky – Czajlik 2004*, 4. kép.

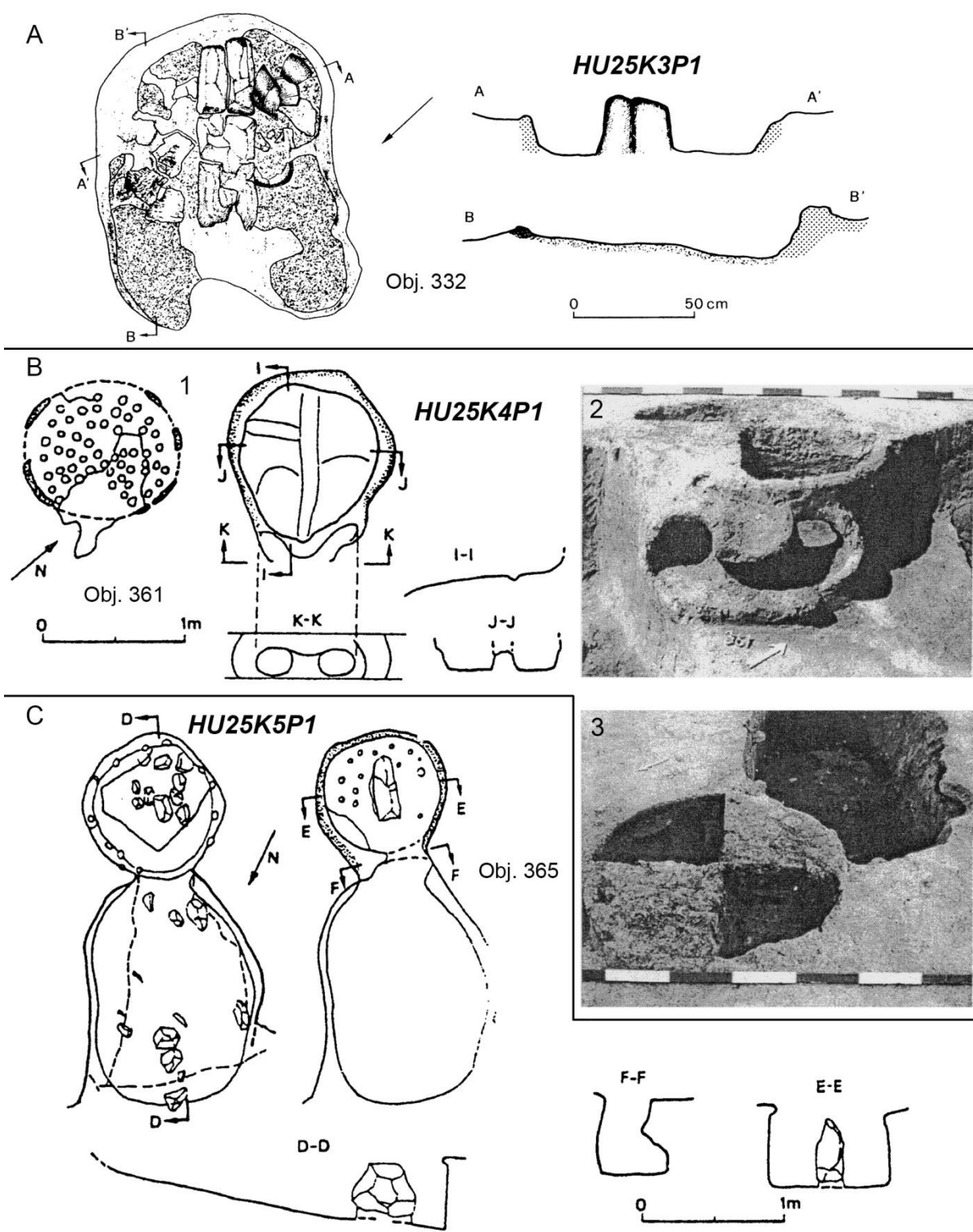
HU24K1P1



Tab. 78 Sárvár, kis. Sarvári (HU), obj. 2, nálezozá situace. 1 – podle Szilasi 2006, 2. tábla; 2–5 – archív archeologického oddělení Savaria Megyei Hatókörű Városi Múzeum, Szombathely.



Tab. 79 Sopron, kis. Sopron–Fertődi (HU): A – obj. 155; B – obj. 199. Podle Jerem 1984a, fig. 2, 3, 5.



Tab. 80 Sopron, kis. Sopron–Fertődi (HU): A – obj. 332; B – obj. 361; C – obj. 365. A – podle Jerem 1984a, fig. 8; B, C – podle Jerem – Balla – Balázs 1998, fig. 2:361, 365, 3.


A

HU27K1P1



B

HU27K2P1



Tab. 81 Szőkedences, kis. Marcali (HU): A – obj. 91 (370), 249; B – obj. 95–97. Foto archiv archeologického oddělení Rippl-Rónai Megyei Hatókörű Városi Múzeum, Kaposvár.

HU28K1P1



1



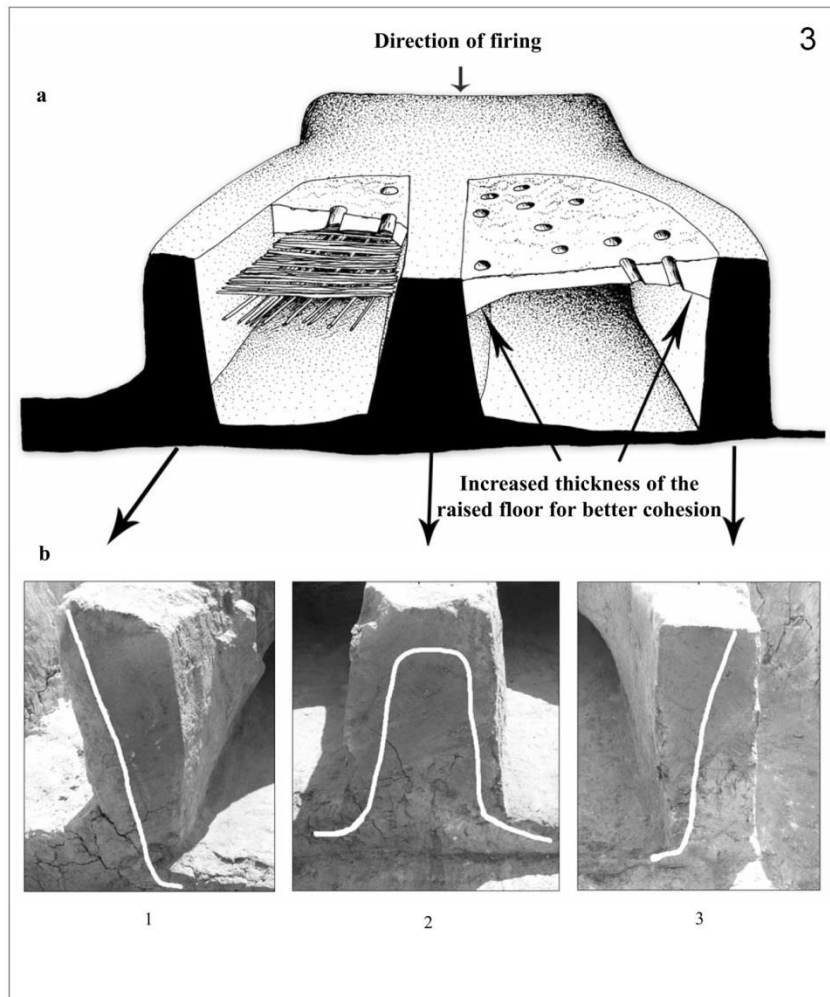

2




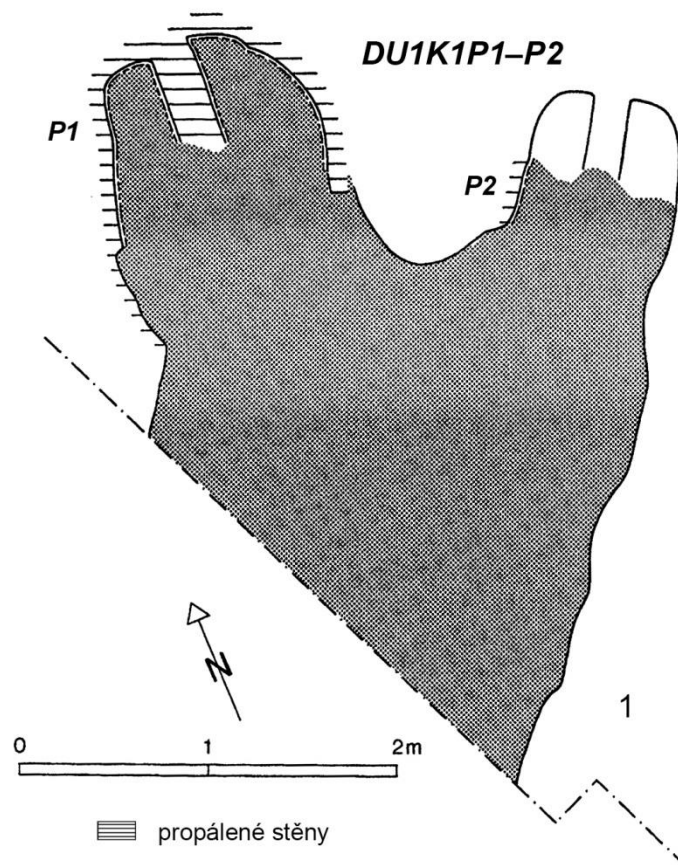
3

Tab. 82 Tikos, kis. Marcali (HU), obj. 1038 a 1138. Podle *Honti et al. 2007*, II. táb. 3–5. Kép.

HU30K1P1



Tab. 83 Zalakomár, kis. Zalakarosi (HU), obj. 378. Podle Kreiter 2008, fig. 2–4.



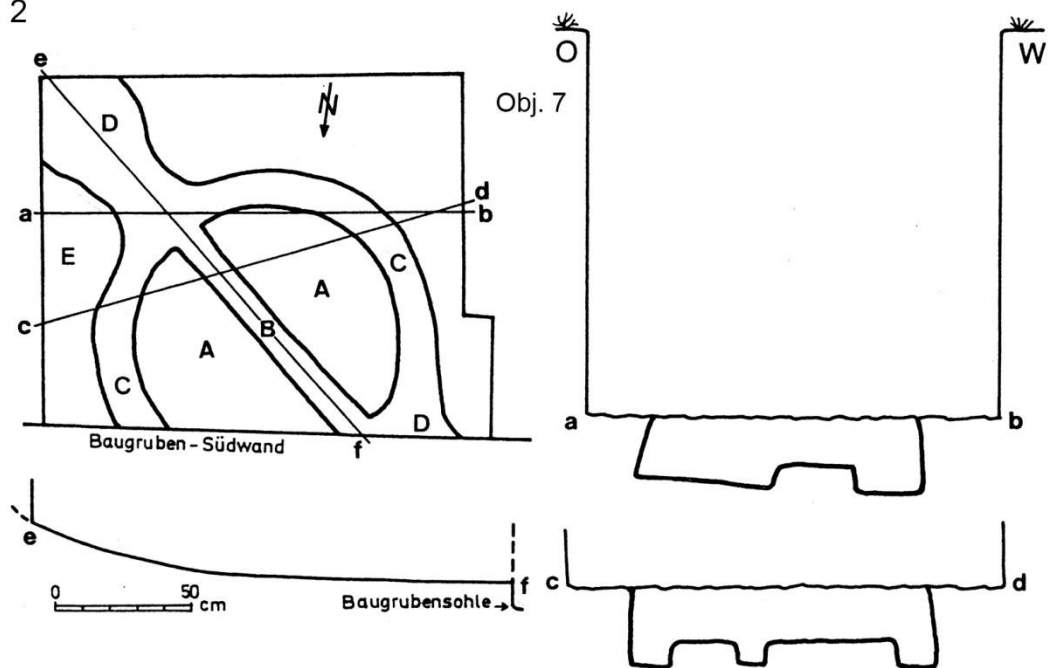
Tab. 84 Altdorf, Lkr. Landshut (DU), hrnčářský komplex odkrytý v roce 1980: 1 – celkový náčrt nálezové situace; 2, 3 – pohled na předpeční jámu a západní pec s vybraným východním koridorem. Podle Koch 1996–97, Abb. 6, Taf. 2.

DU2K1P1



1

















2



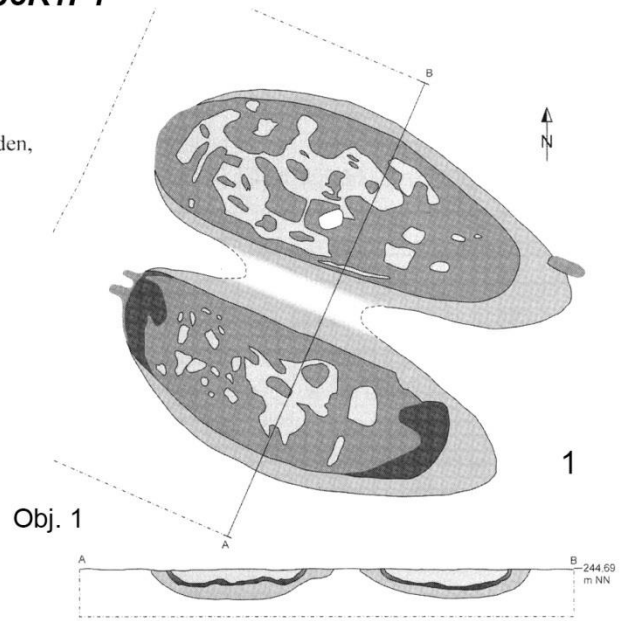
Tab. 85 Bad Nauheim, Lkr. Wetteraukreis (DU), obj. 7. 1 – podle Kull 2003, Abb. 90–91; 2 – podle Süß 2001, Abb. 5, 6.

DU3K1P1


• Legende für die Befundzeichnungen:

-  anstehender Lehm
-  hell verziegelt
-  dunkel verziegelt
-  Füllschicht aus Holzkohlestückchen, Brandrückständen, anstehendem Lehm, Knochen, Keramik, ...
-  Brandschicht
-  Knochen
-  Holzkohle
-  Keramik
-  Stein(e)
-  Ergänzung
-  Tiergang
-  Grabungsgrenze
-  Ergänzung
-  Projektion
-  A—B Profilschnitt
-  Höhenmesspunkt

0 1 m




2



3

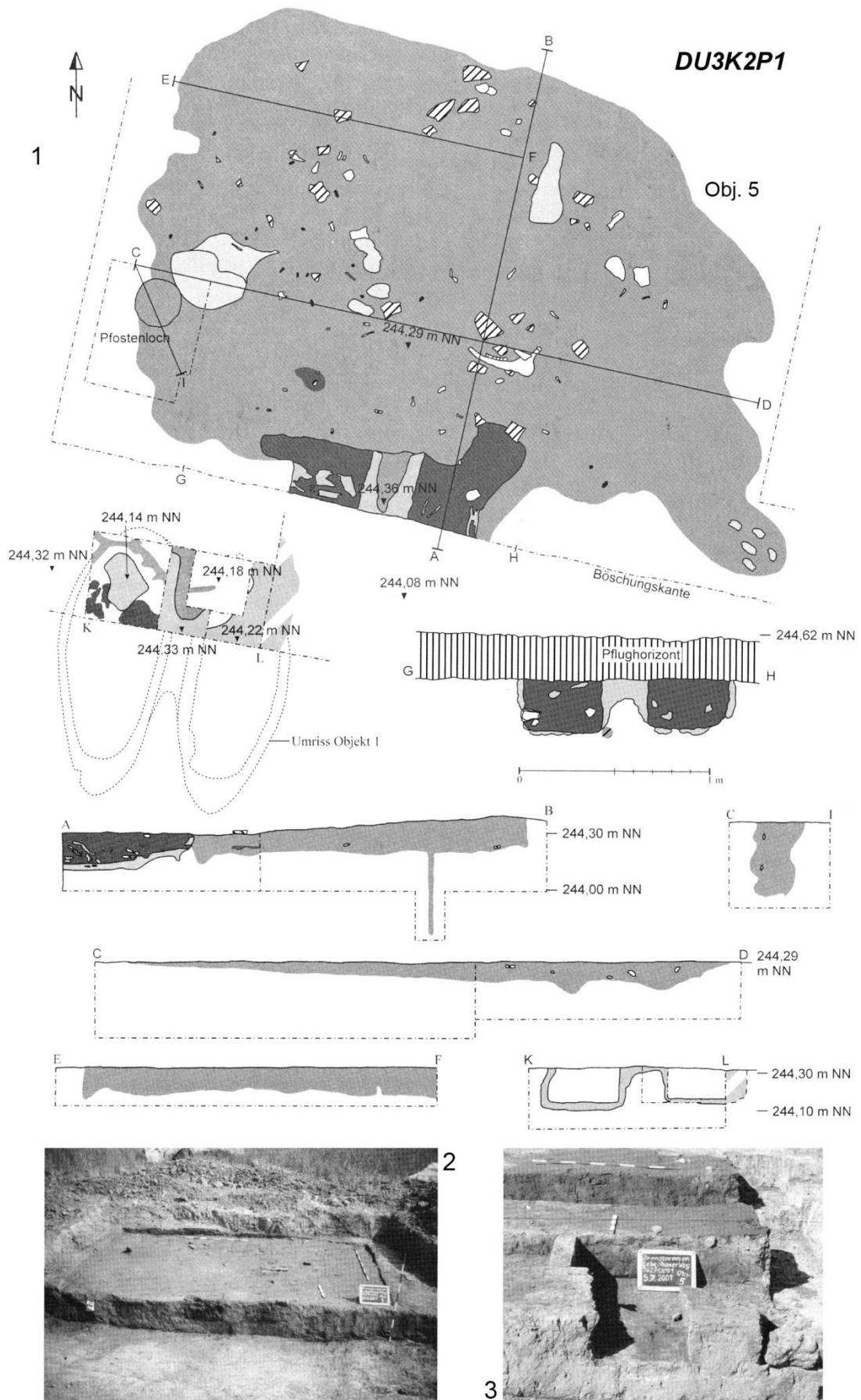


4

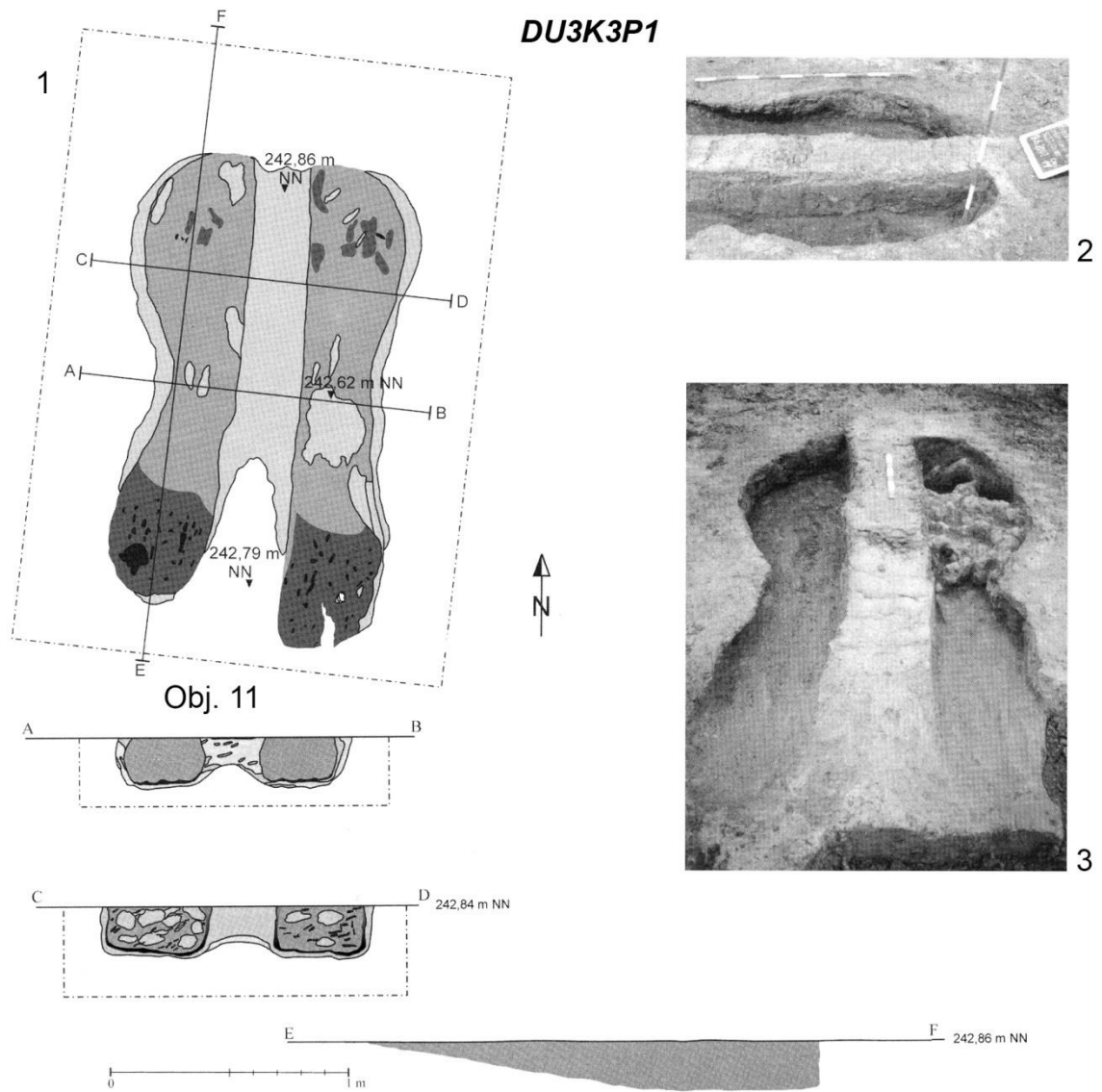


5

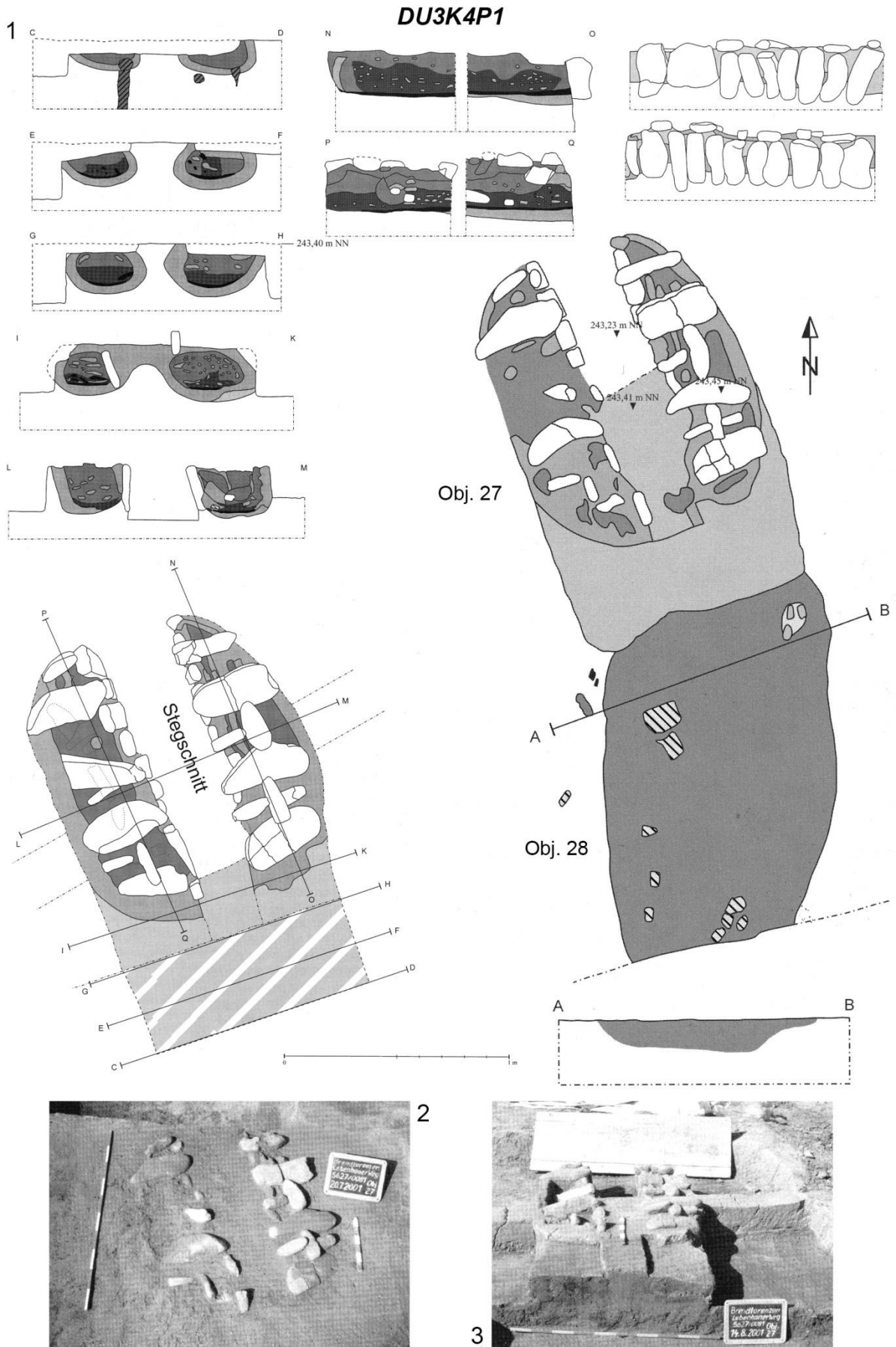
Tab. 86 Bad Neustadt an der Saale-Brendlorenzen, Lkr. Rhön-Grabfeld (DU), obj. 1: 1–3 – nálezová situace; 4 – zlomek pláště pecičtě (?); 5 – zlomek roštu, Podle *Fritz 2009*, Abb. 9, 22: 1, 2, 23B. 4, 5 – bez měřítka.



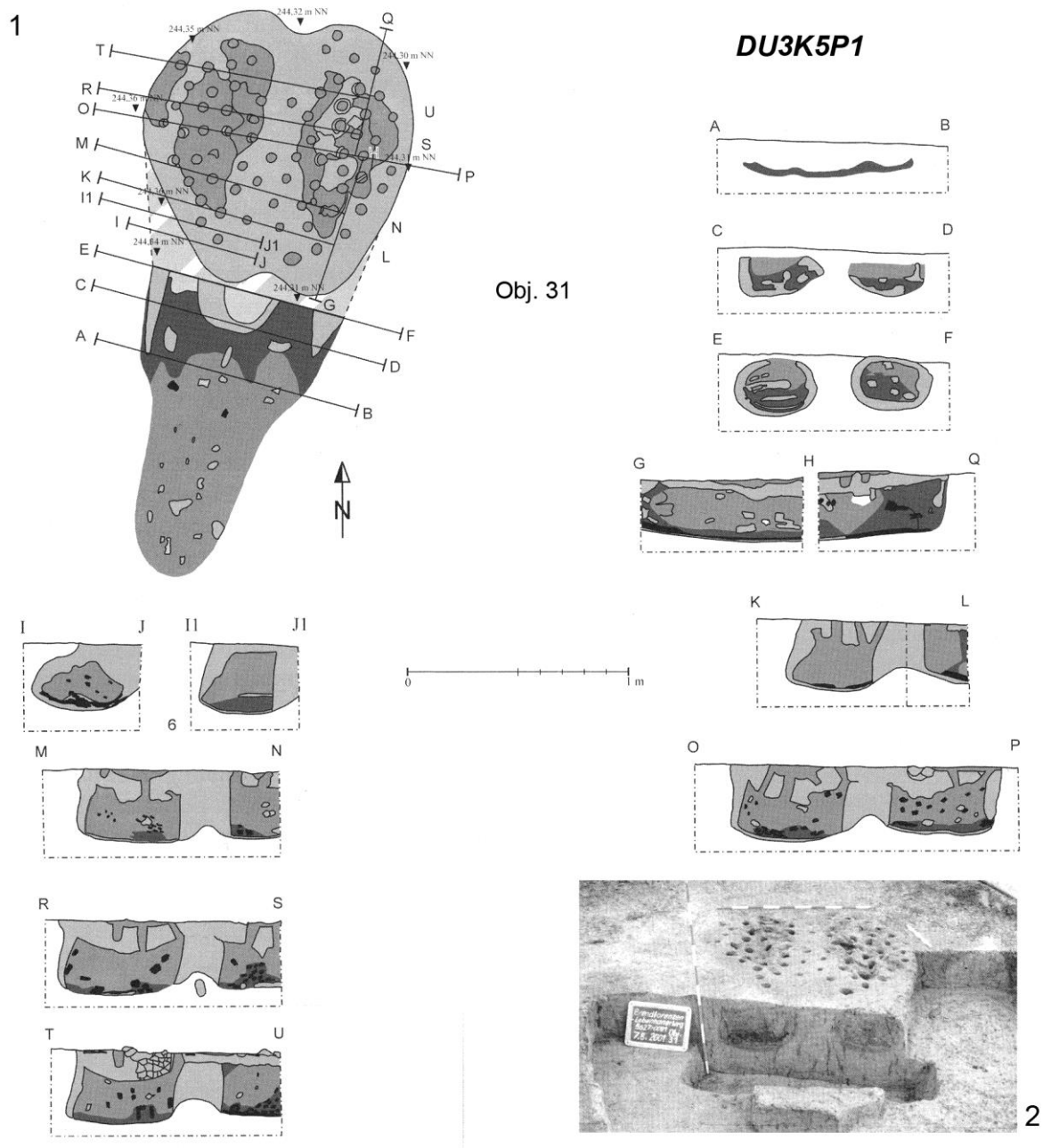
Tab. 87 Bad Neustadt an der Saale-Brendlorenzen, Lkr. Rhön-Grabfeld (DU), obj. 5. Legenda viz tab. 84. Podle Fritz 2009, Abb. 10–12A, 22:3, 4.



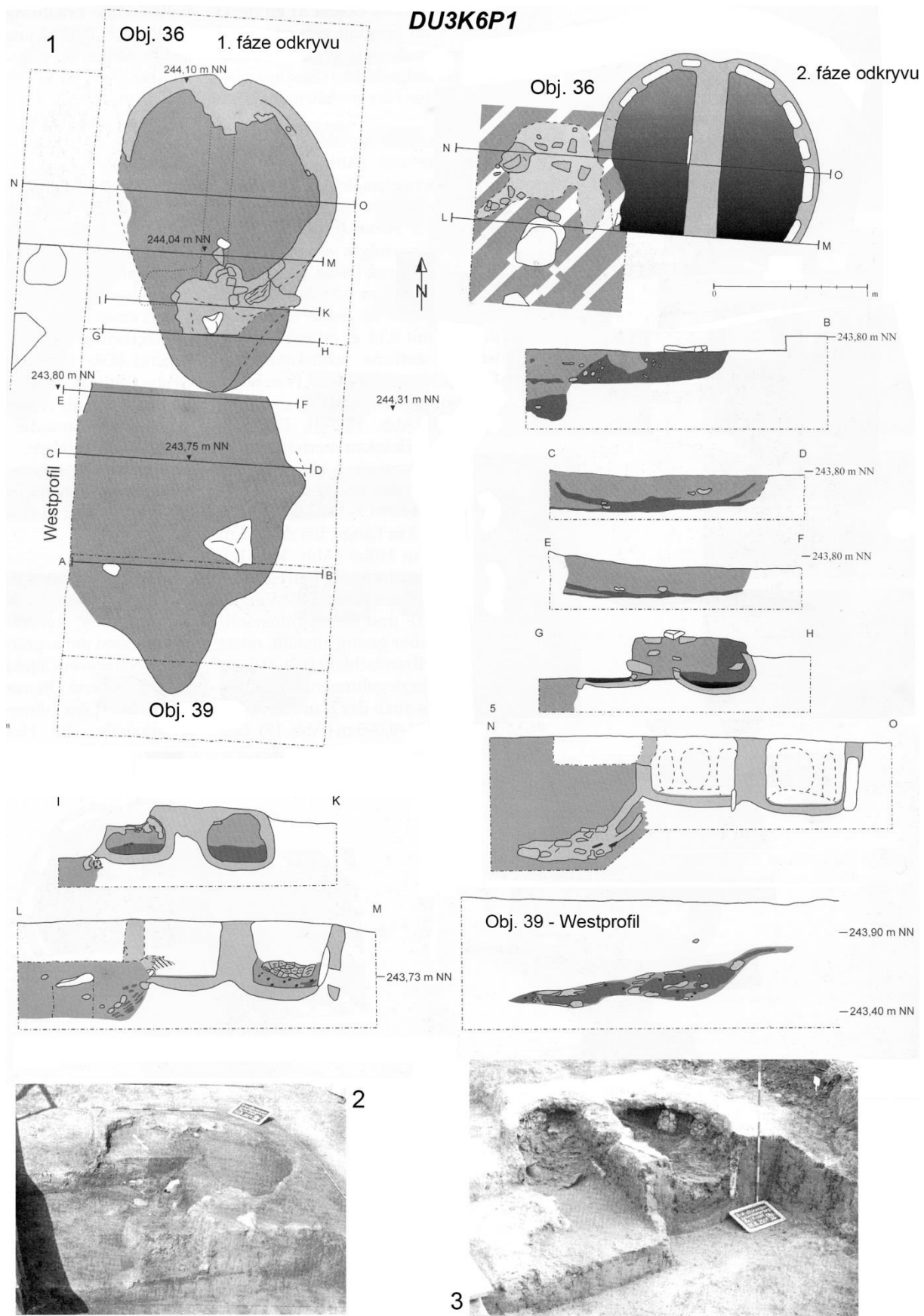
Tab. 88 Bad Neustadt an der Saale-Brendlorenzen, Lkr. Rhön-Grabfeld (DU), obj. 11. Legenda viz tab. 84. Podle *Fritz 2009*, Abb. 12B, 13A, 22:5, 6.



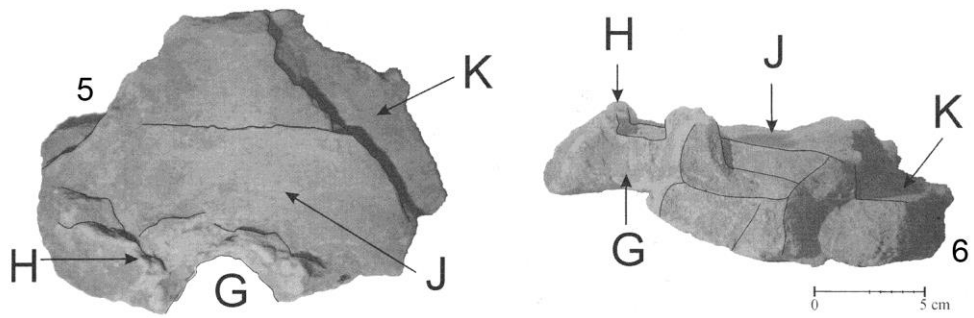


Tab. 89 Bad Neustadt an der Saale-Brendlorenzen, Lkr. Rhön-Grabfeld (DU), obj. 27 a 28. Legenda viz tab. 84. Podle Fritz 2009, Abb. 13B–17, 22:8, 9.



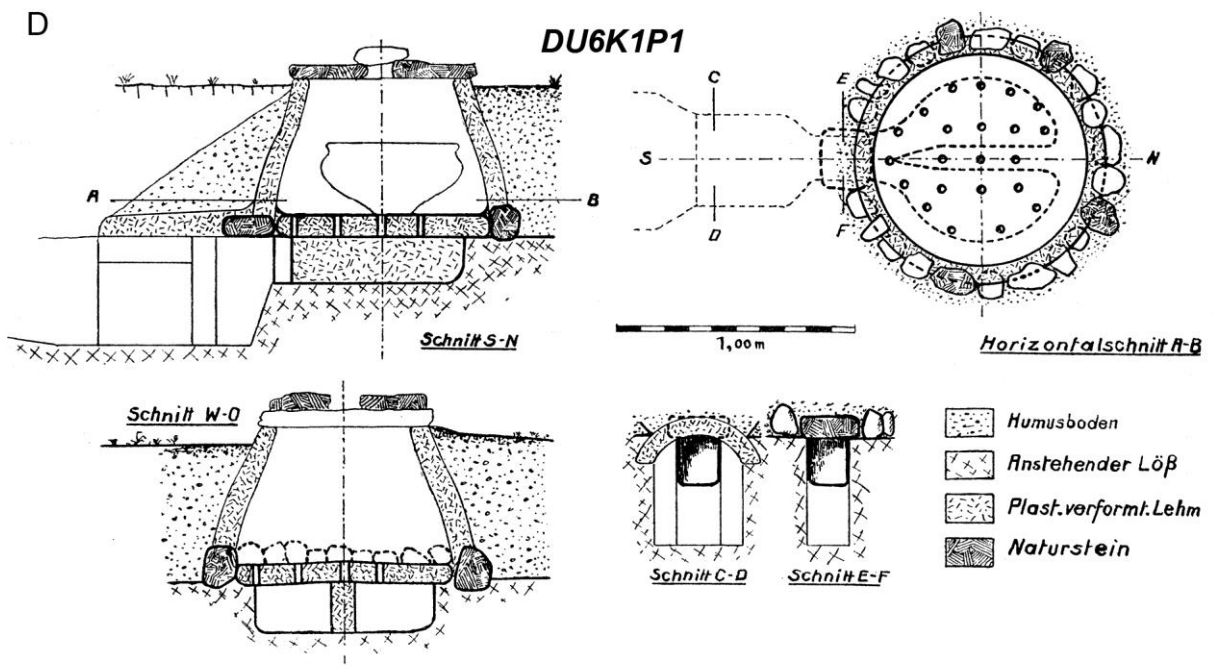
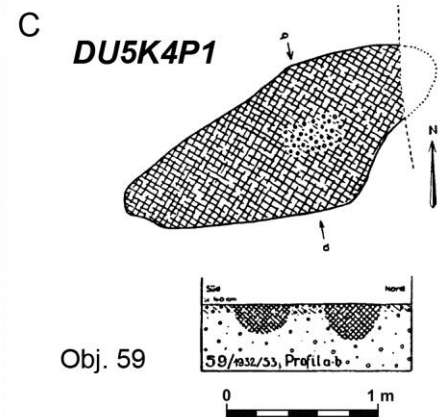
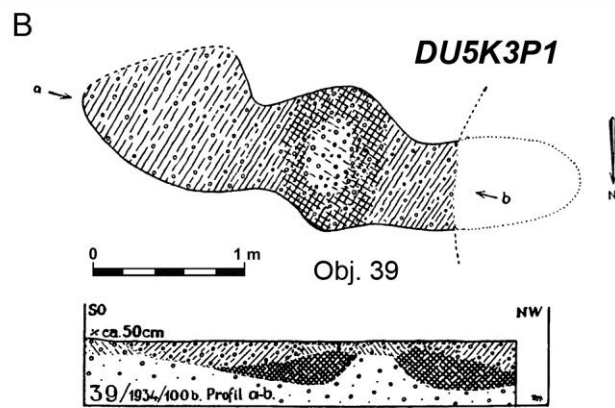
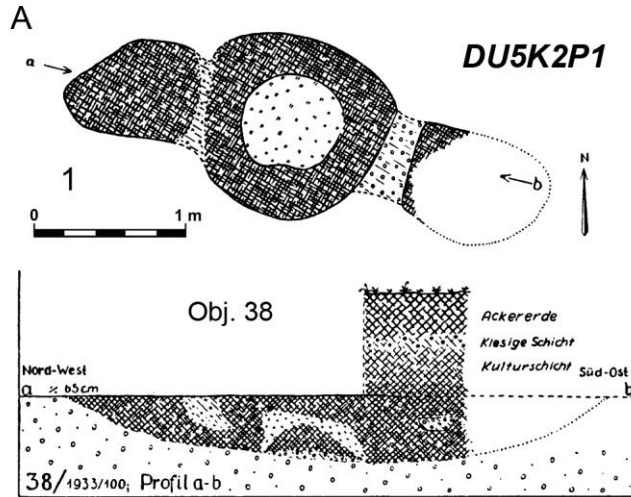
Tab. 90 Bad Neustadt an der Saale-Brendlorenzen, Lkr. Rhön-Grabfeld (DU), obj. 31. Legenda viz tab. 84. Podle Fritz 2009, Abb. 18, 22:7.



Tab. 91 Bad Neustadt an der Saale-Brendlorenzen, Lkr. Rhön-Grabfeld (DU), obj. 36 a 39. Legenda viz tab. 84. Podle Fritz 2009, Abb. 19–21, 23A.




Tab. 92 Bad Neustadt an der Saale-Brendlorenzen, Lkr. Rhön-Grabfeld (DU), obj. 36, zlomky roštu. Podle *Fritz 2009*, Abb. 24.




Tab. 93 A-C – Breisach-Hochstetten, Lkr. Breisgau-Hochschwarzwald (DU): A – obj. 38; B – obj. 39; C – obj. 59. D – Ermlitz-Oberthau, Lkr. Saalekreis (DU), rekonstrukce pece odkryté v roce 1942. A-C – podle Kraft 1933–36, Abb. 110–114; D – podle Faßhauer 1959, Abb. 5, 6:2.

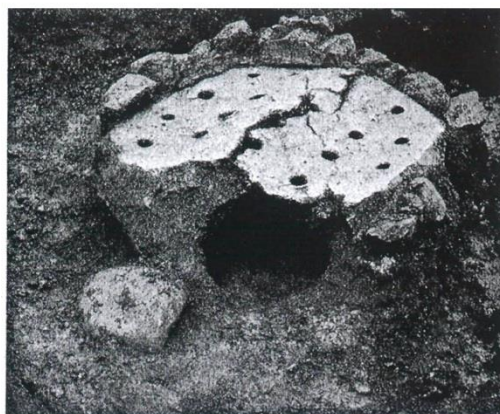
DU6K1P1



1




2



3



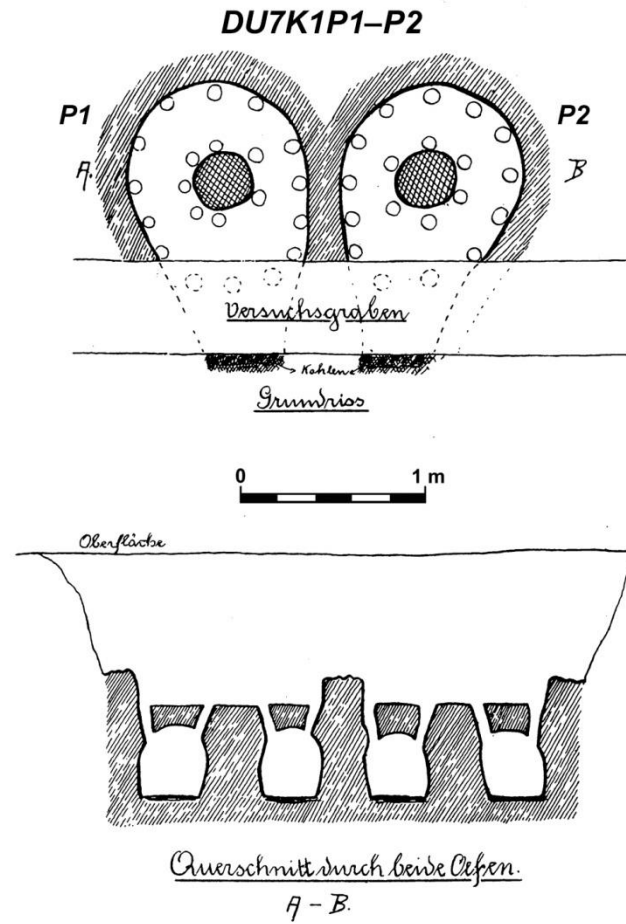
4



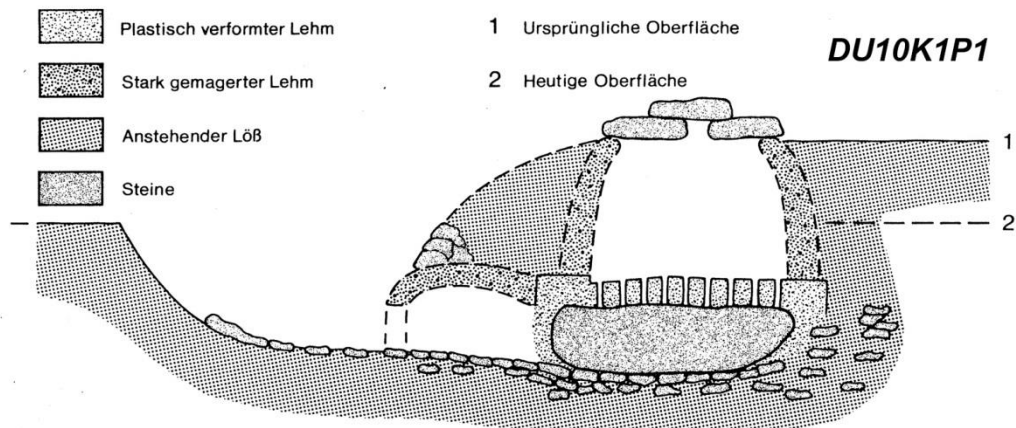
5

Tab. 94 Ermlitz-Oberthau, Lkr. Saalekreis (DU), pec odkrytá v roce 1942. 1–4 – nálezová situace; 5 – otisky na spodní straně roštu. 1 – podle *Otto 1949*, Taf. XXXII:1; 2–5 – podle *Toepfer 1953*, Taf. 2: 1–4.

A








B


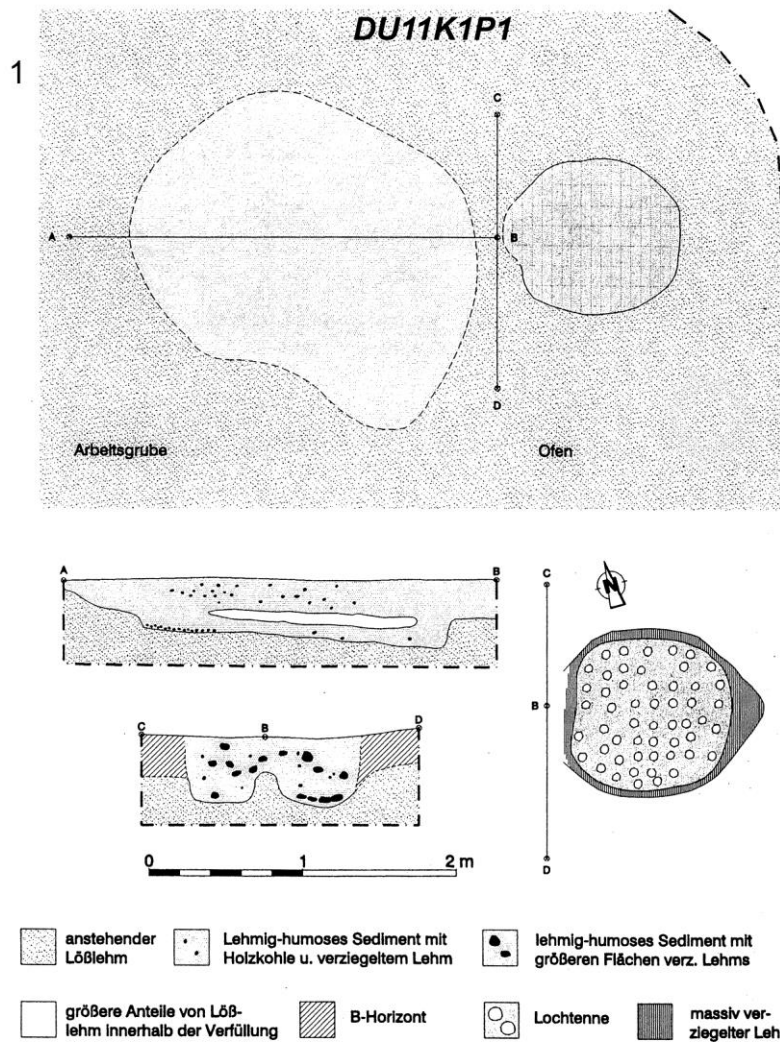


Tab. 95 A – Frankfurt am Main-Höchst am Main (DU), hrnčičřské pece odkřyté v roce 1896; B – Harthausen, Lkr. Main-Tauber-Kreis (DU), pec odkřytá před koncem roku 1985; C – Mainz-Weisenau (DU), pec odkřytá před rokem 1959. A – podle Wolff 1913, Abb. 17; B – podle Röske 1985, Abb. 94; C – podle Stümpel 1959, Abb. 2.

DU8K1P1




Tab. 96 Gotha, Lkr. Gotha (DU), obj. 5: 1, 2 – nálezová situace; 3–6 – zlomky roštu. Podle Kaufmann 1963, Taf. XXXIV:1, 2, XXXV.



Tab. 97 Künzing-Girching, Lkr. Deggendorf (DU), hrnčičský komplex odkrytý v roce 1995. Podle Schmotz 1996, Abb. 2, 3.

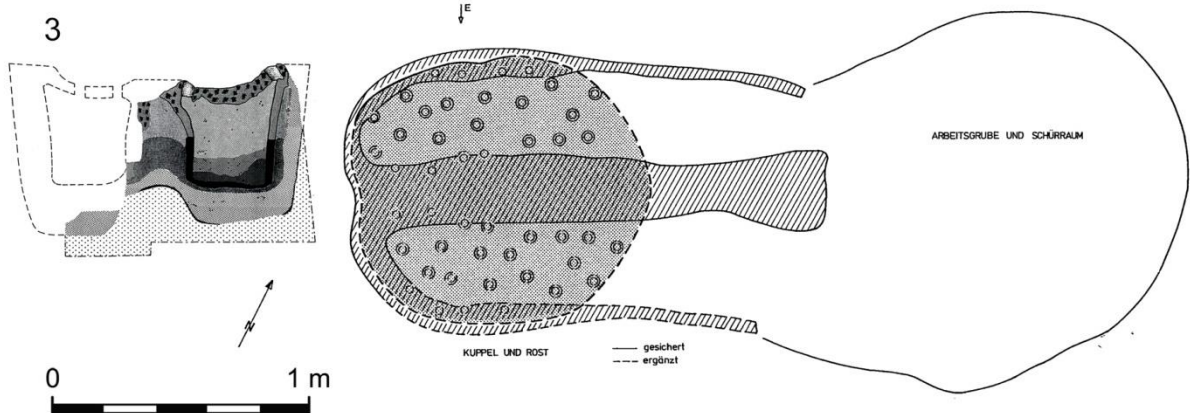


A

DU12K1P1



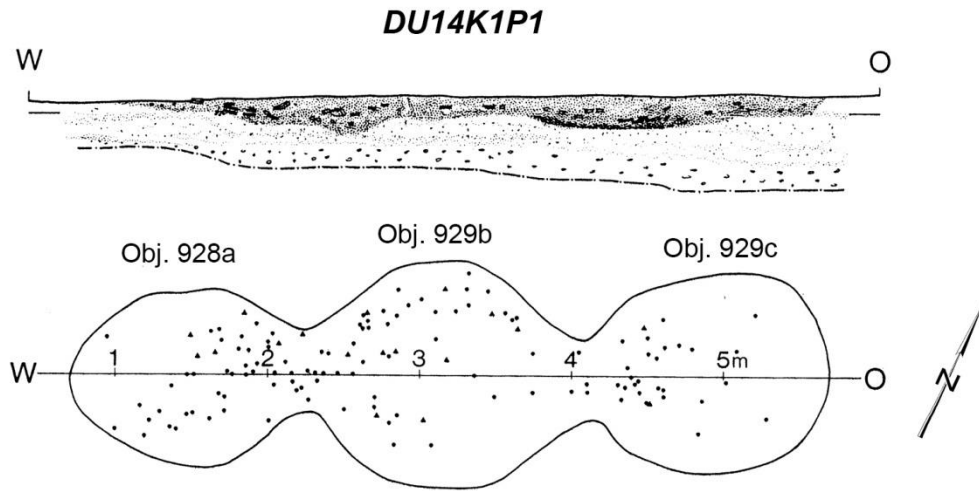
B

DU13K1P1



Tab. 98 A – Lahnstein-Oberlahnstein, Lkr. Rhein-Lahn-Kreis, (DU), hrnčářský komplex odkrytý před rokem 1905. B – Landshut-Sallmannsberg (DU), obj. 500. A – podle *Bodewig 1905*, Abb. na str. 115 a 116; B:1 – podle *Böhm – Brink – Engelhardt 1983*, Abb. 9; B:2, 3 – *Koch 1996–97*, Abb. 3–4, Taf. 1.

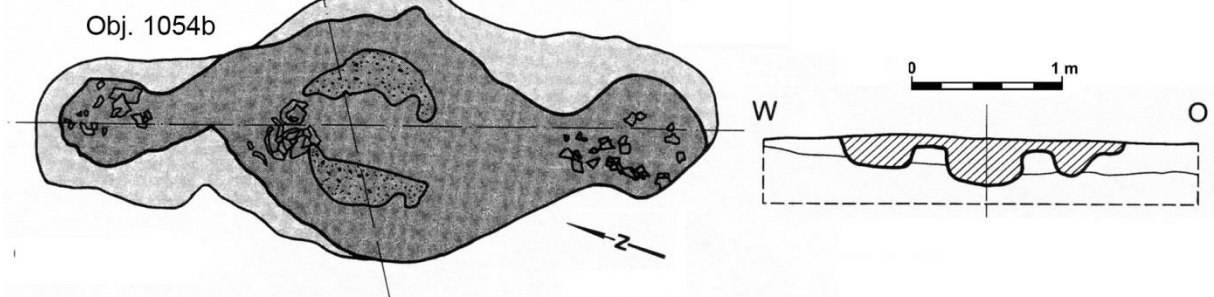
A



B

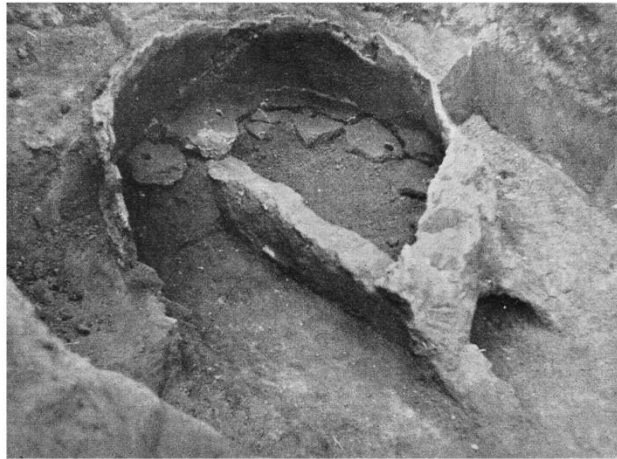
DU14K2P1

C

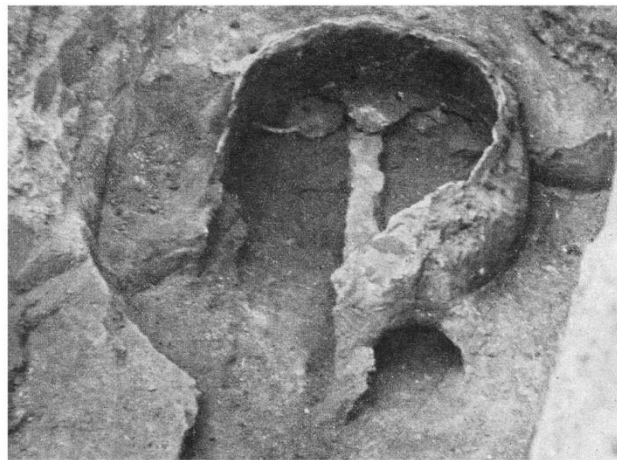
DU14K3P1

Tab. 99 Manching, Lkr. Pfaffenhofen an der Ilm (DU): A – obj. 928a; B – 1183a; C – obj. 1054b. A – podle Geilenbrügge – Hahn – Sievers 1992, Abb. 135, upraveno; B:1 – podle Sievers 1998, Abb. 4; B:2 – podle Sievers 2003, Abb. 63; C – podle Sievers 2000, Abb. 5.

DU17K1P1



1



2

3



Fig.3

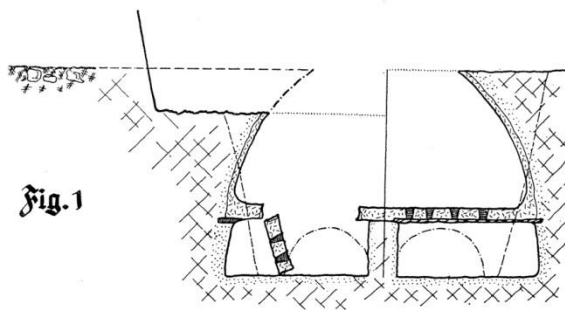
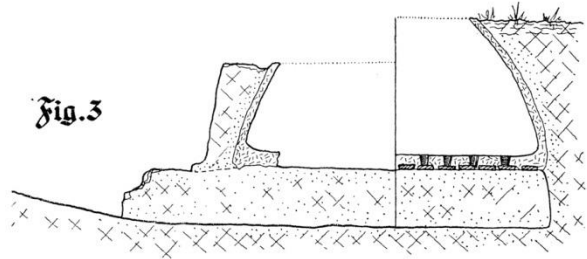


Fig.1

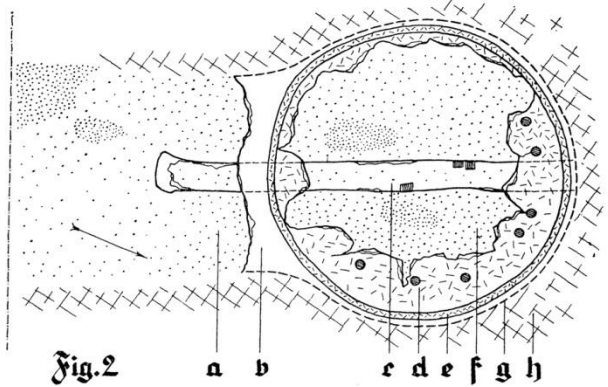
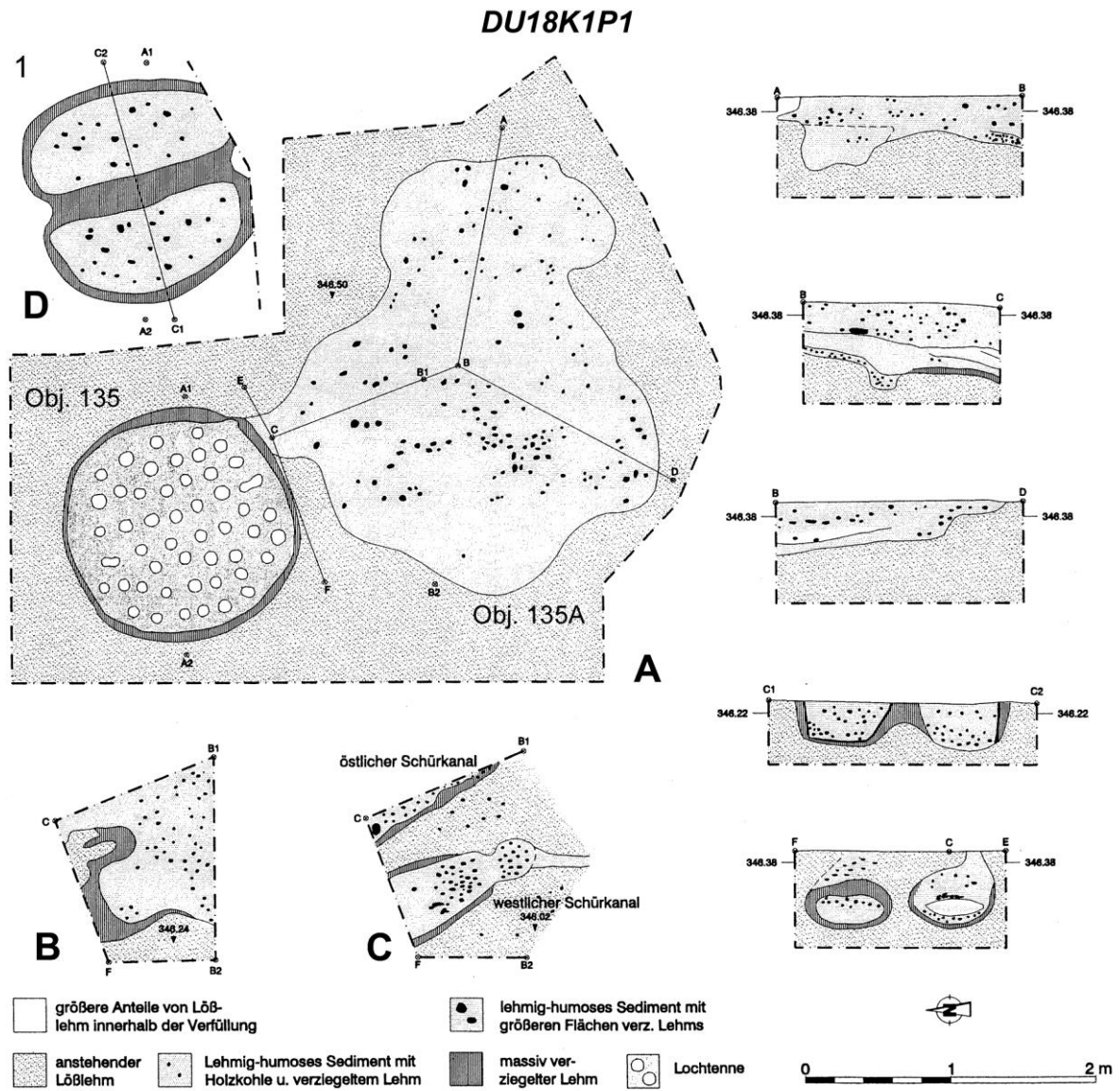


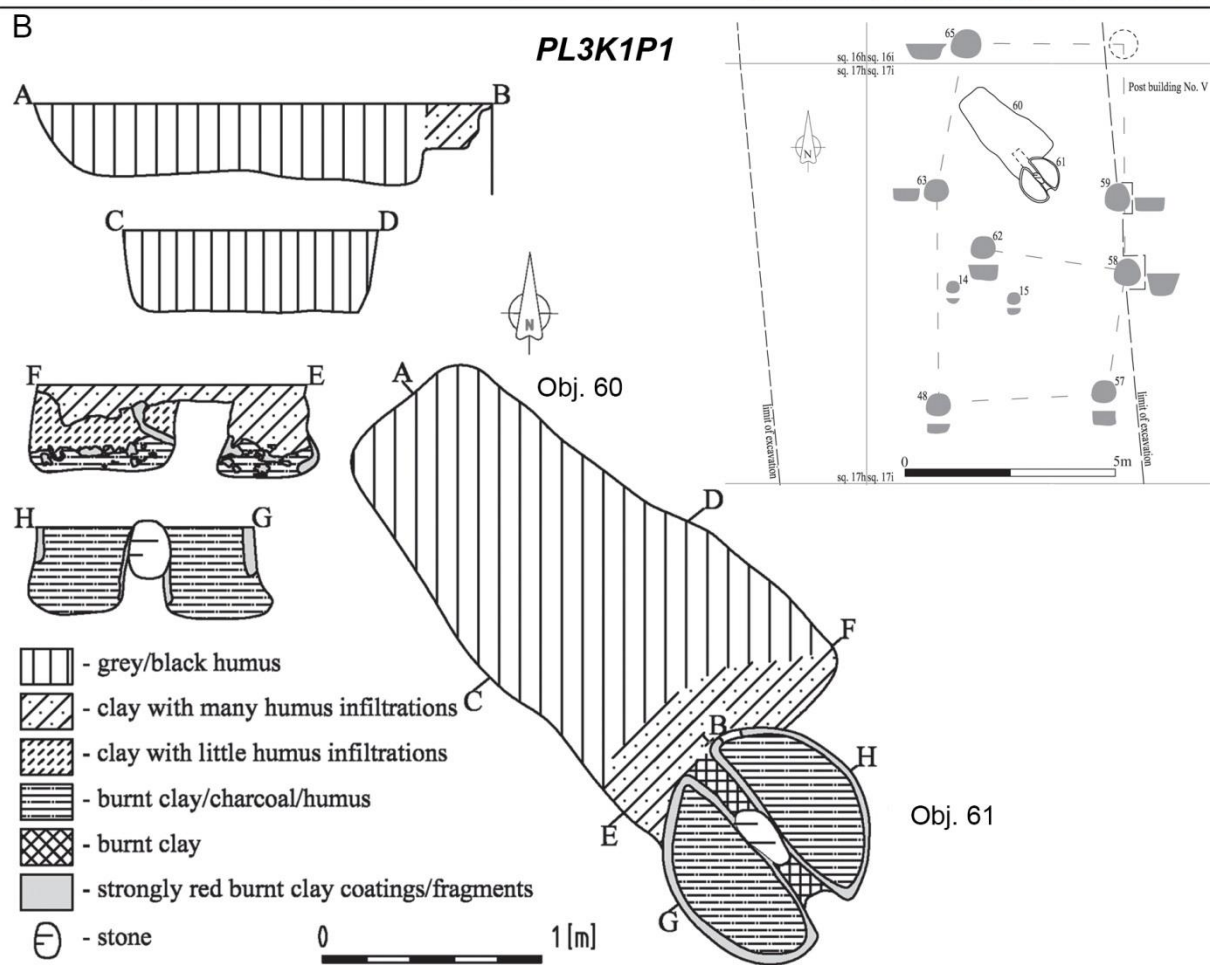
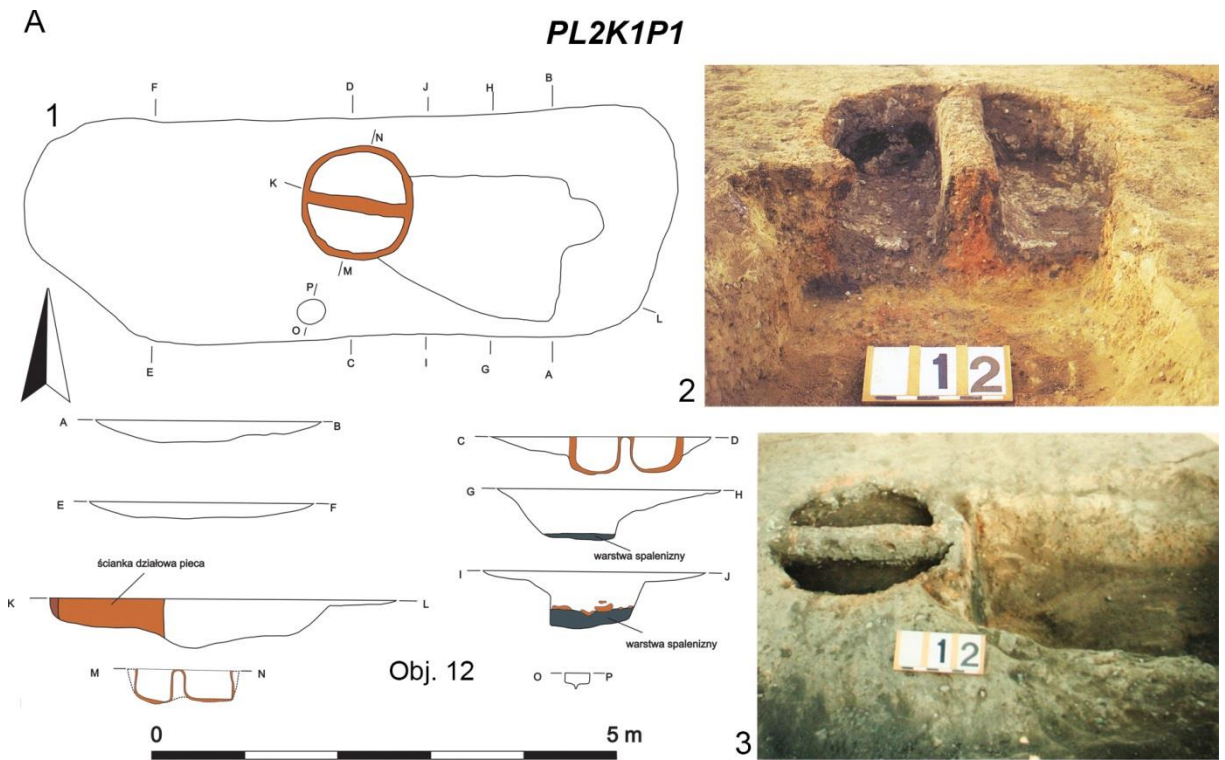
Fig.2

a b c d e f g h

Tab. 100 Niederroßla, Lkr. Weimarer Land (DU), pec odkrytá v roce 1938. Podle Schirmer 1941, Abb. 1, 2.




Tab. 101 Osterhofen-Schmiedorf, Lkr. Deggendorf (DU), obj. 135. 1, 2 – podle *Schmotz* 1996, Abb. 8–10; 3 – podle *Gebhardt et al.* 2004, fig. 1.

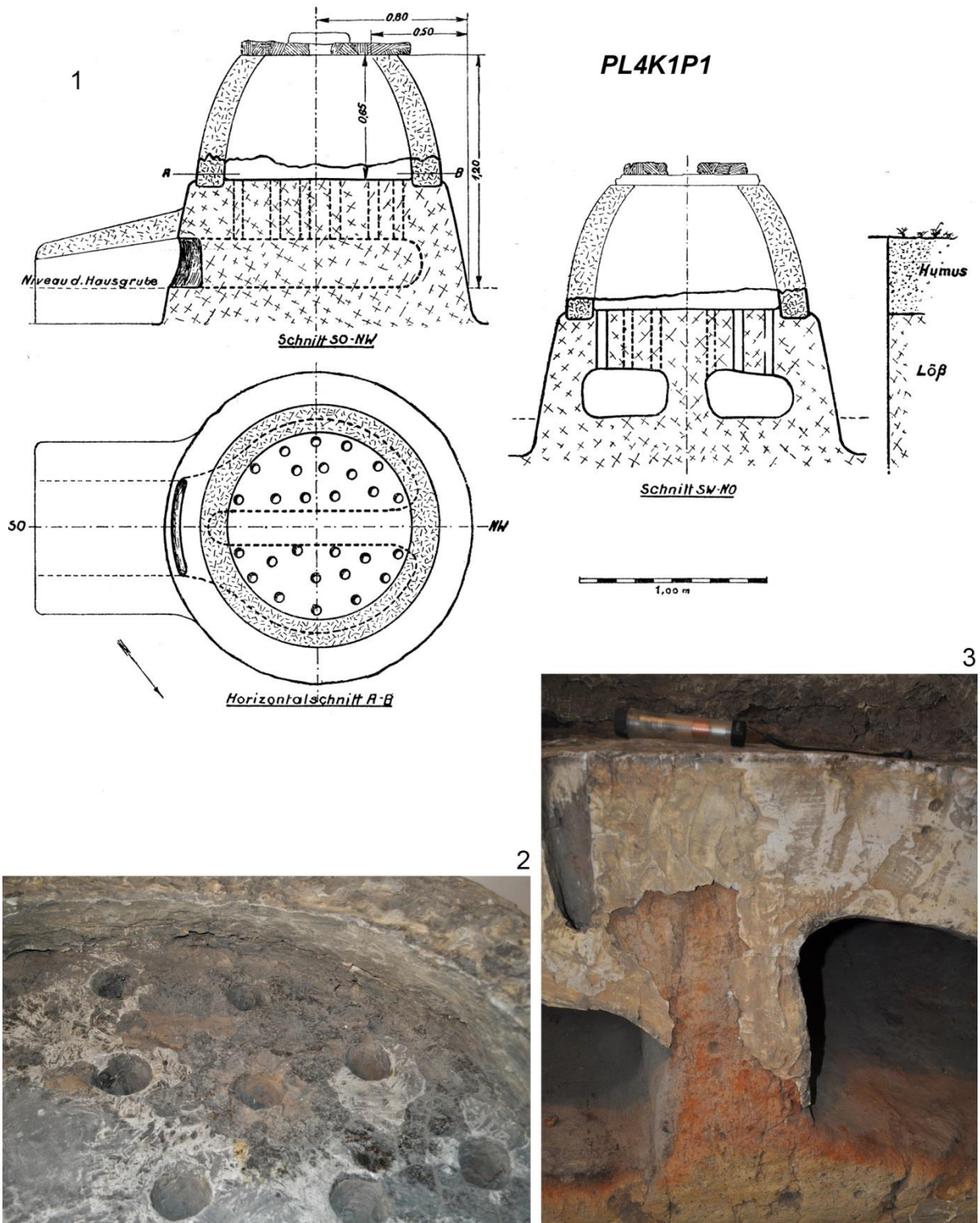


Tab. 103 A – Kurzątkowice, pow. Oławski (PL), obj. 12. B – Mokronos Dolny, pow. Wrocławski (PL), obj. 60 a 61. A – podle *Gediga 2002*, obr. na str. 89 dole; podkłady P. Dulęby; B – podle *Kamyszek – Żygadło 2013*, fig. 4, 9.

PL3K1P1



Tab. 104 Mokronos Dolny, pow. Wrocławski (PL), obj. 60 a 61: 1–4 – nálezová situace; 5, 6 – zlomky roštu. 1–4 – podle Kamyszek – Żygadlo 2013, fig. 3, 5, 6, 8; 5, 6 – foto T. Mangel.



Tab. 105 Nowa Cerekwia, pow. Glubczycki (PL), pec zachycená v roce 1925: 1 – kresebná rekonstrukce nálezové situace; 2 – pohled na rošt 3 – detail napojení roštu na středovou příčku. 1 – podle *Faßhauer 1959*, Abb. 4, 6:1; 2, 3 – foto T. Mangel.


PL4K1P1



2

1

3



4

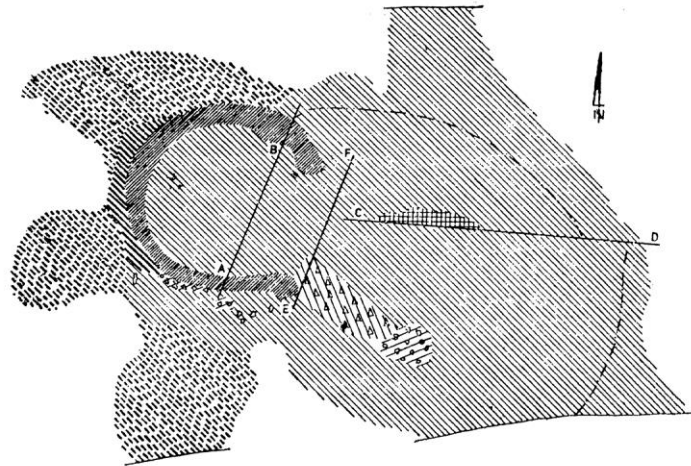


5

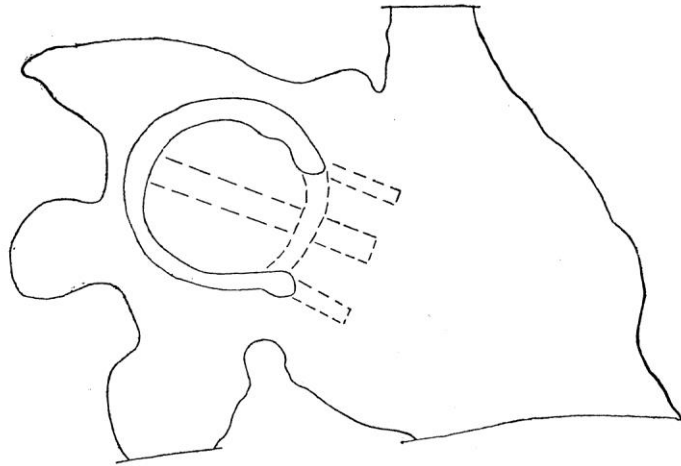


Tab. 106 Nowa Cerekwia, pow. Głubczycki (PL), pec zachycená v roce 1925, fotografie z výzkumu. 1, 4 - archiv Muzea Śląska Opolskiego w Opolu; 2, 3, 5 - archiv Instytutu Archeologii, Uniwersytet Wrocławski.

PL5K1P1






Obj. 10



1m

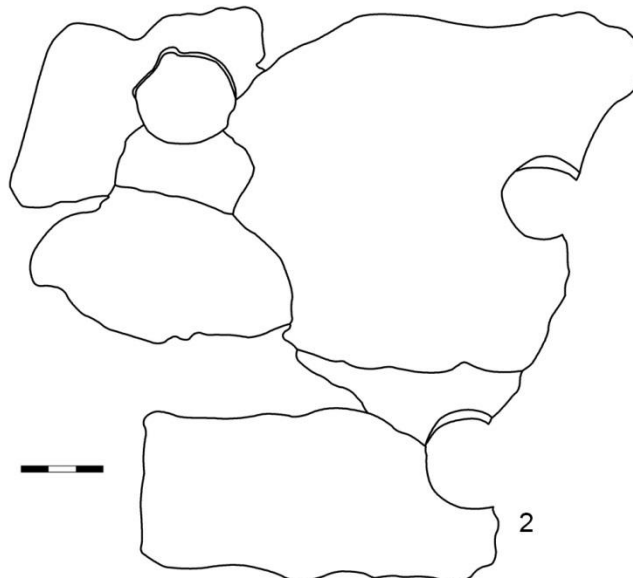
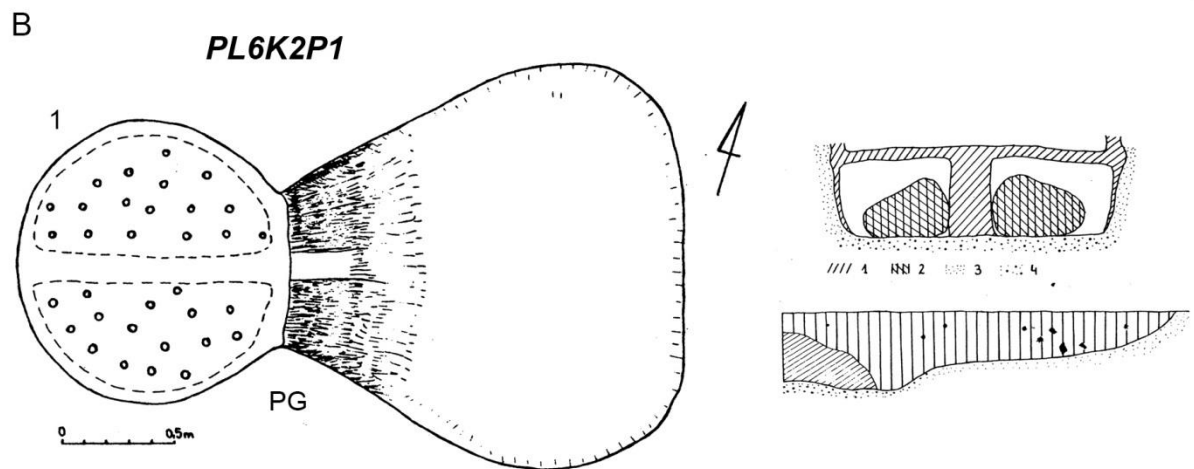
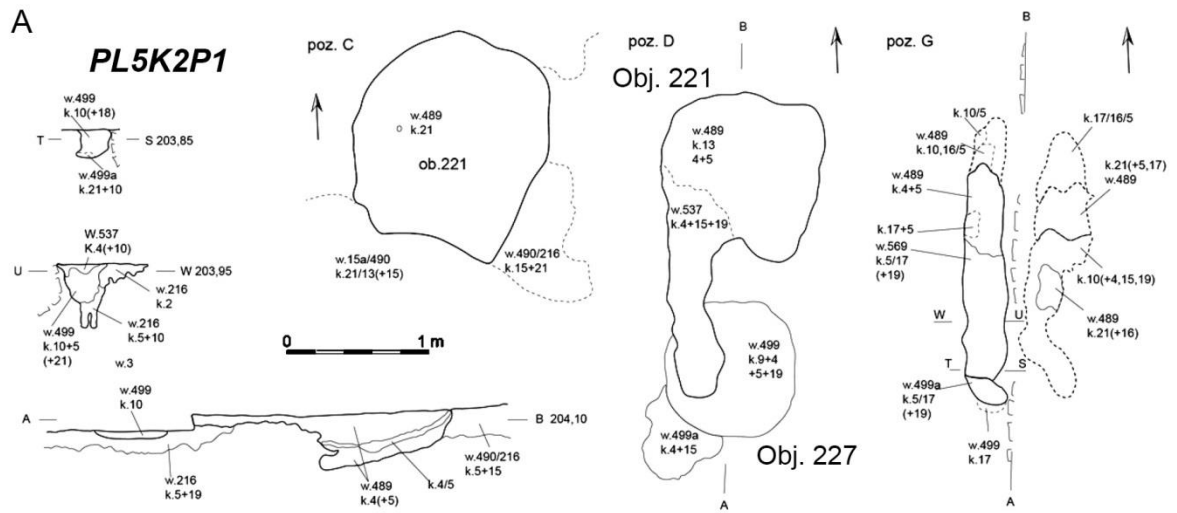


 černá hlína s uhlíky
 hnědošedá hlína
 šedá hlína

 nevypálený jíl
 mazanice
 střepy

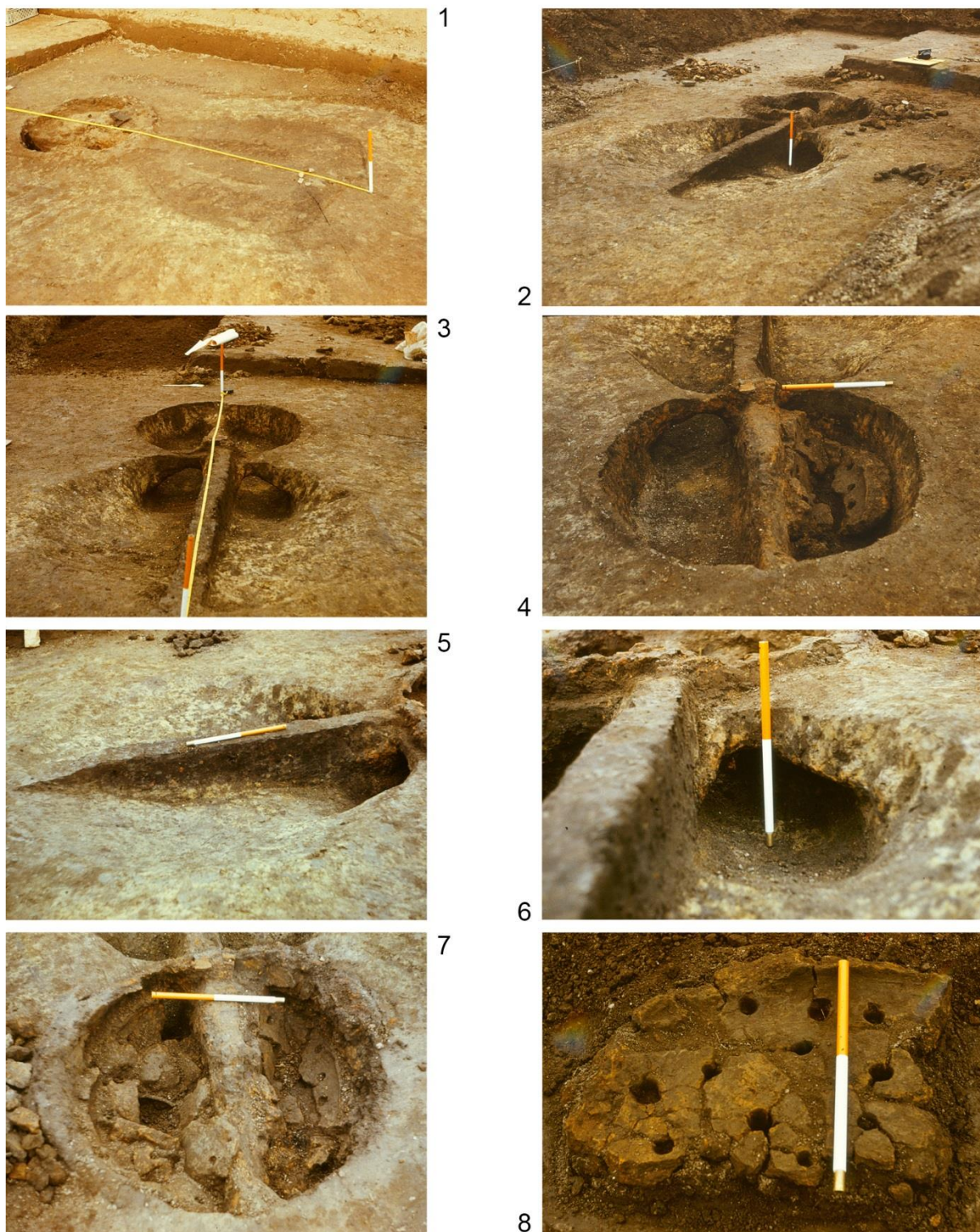
 propálené stěny pece

Tab. 107 Podlěže 1, pow. Wielicki (PL), obj. 10. Podle *Woźniak 1990*, ryc. 8.

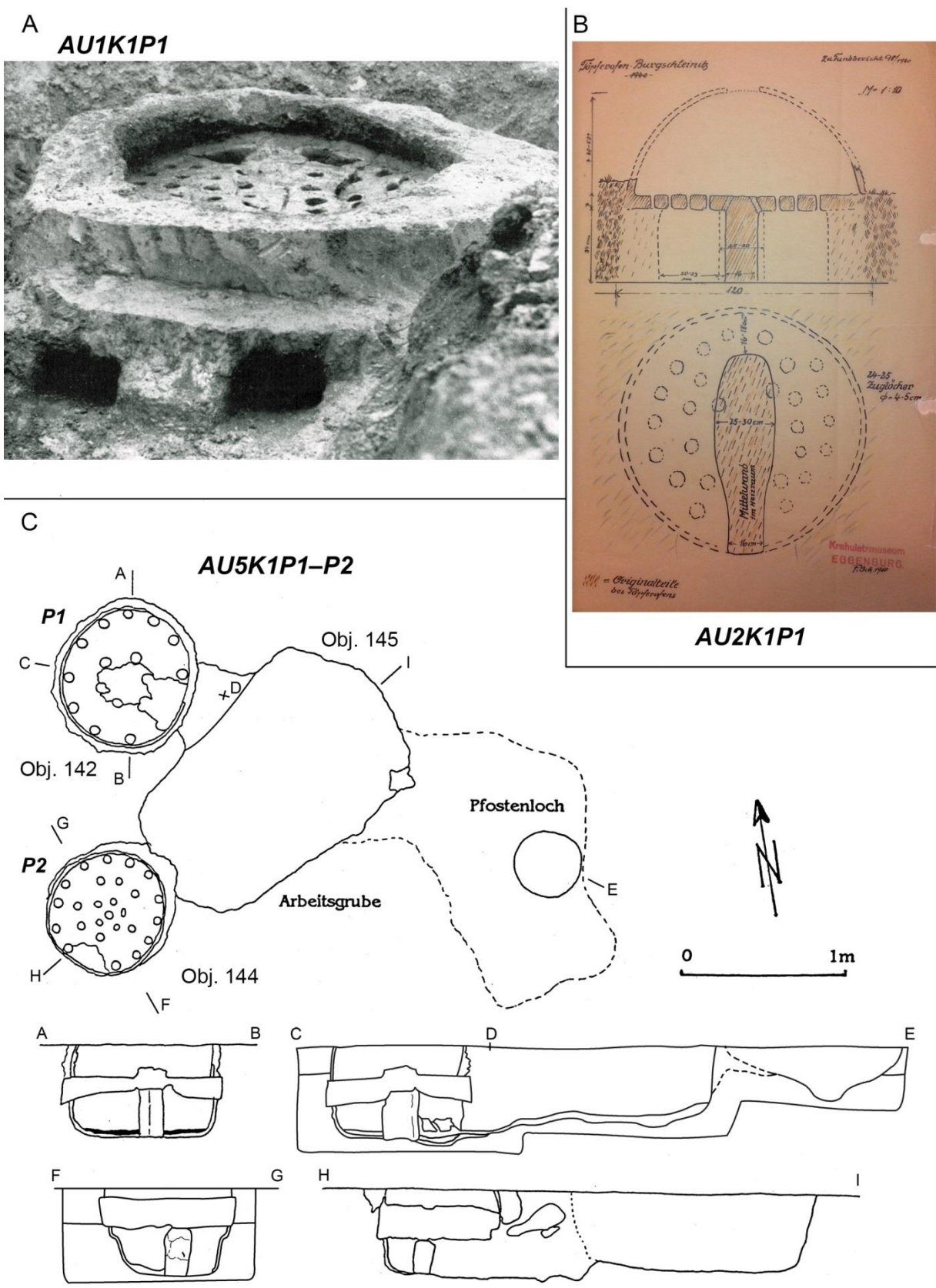


Tab. 108 A – Podłęże 17, pow. Wielicki (PL), obj. 221 a 227; B – Roszowicki Las, pow. kędzierzyńsko-kozielski (PL), hrnčířský komplex odkrytý v letech 1987–1988: 1 – náleřová situace; 2 – zřemek rořtu. A – podle *Dzięgieřewski 2012*, tab. 8:1–6; B:1 – podle *Bednarek 1993*, ryc. 4; B:2 – kresřil M. Bednarek, upraveno.

PL6K1P1



Tab. 109 Roszowicki Las, pow. kędzierzyńsko-kozielski (PL), kompleks hrnčářské pece odkrytý v letech 1987–1988. Foto M. Bednarek.



Tab. 110 A – Baierdorf, okr. Hollabrunn (AU), pec odkrytá v roce 1932; B – Burgschleinitz, P. B. Horn (AU), pec odkrytá v roce 1940; C – Göttlesbrunn, P. B. Bruck an der Leitha (AU), obj. 142, 144 a 145. A – podle *Pittoni 1937, Taf. XIV:1*; B – podle *Schäffer 1950*; C – podle *Karl 1996, Abb. 4*; *Karl – Prochaska 2005, Abb. 47, 49, 51, 53*, upraveno.



1


AU6K1P1-P3



2


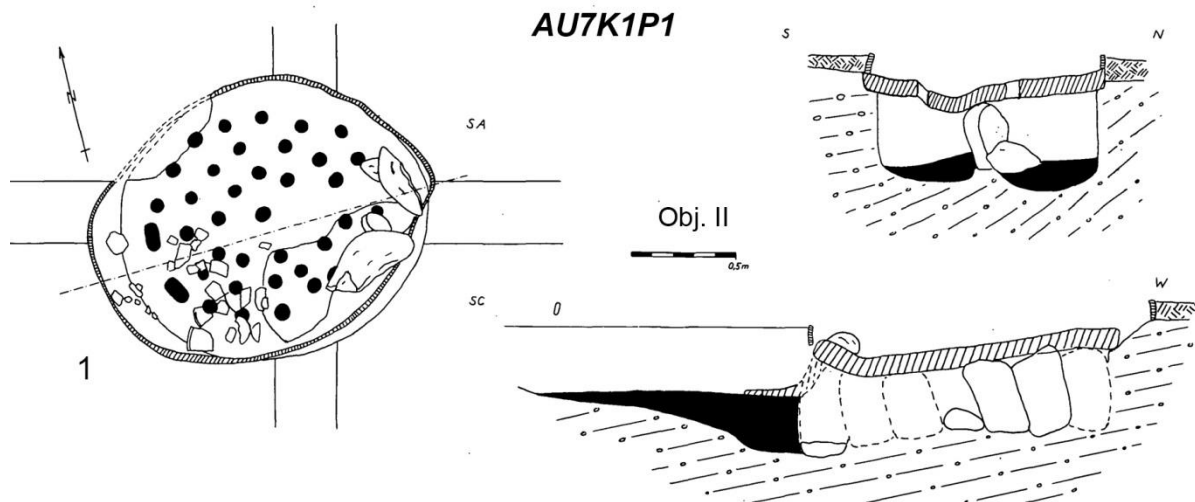


3



4


Tab. 111 Haselbach an der Perschling, P. B. St. Pölten (AU), obj. 141. Podle *Preinfalk 2005*, Abb. na str. 104 a 105.



2



3



4

Tab. 112 Herzogenburg, P. B. St. Pölten (AU), obj. II: 1–3 – nálezová situace; 4 – otisky na spodní straně roštu.
 1, 2, 4 – podle Windl 1972, Abb. 5, 6, 29:1; 4 – podle Neugebauer 1992, Abb. 52:2.