

School of Doctoral Studies in Biological Sciences  
University of South Bohemia in České Budějovice  
Faculty of Science

# **The breeding and foraging ecology of the House Sparrow in rural and urban environments**

Ph.D. Thesis

**Mgr. Jan Havlíček**

Supervisor: doc. RNDr. Fuchs Roman, CSc.  
University of South Bohemia in České Budějovice, Faculty of Science  
České Budějovice, Czech Republic

Co-supervisor: Ing. Šálek Martin, Ph.D.  
The Czech Academy of Sciences, Institute of Vertebrate Biology  
Brno, Czech Republic  
Faculty of Environmental Sciences, Czech University of Life Sciences  
Prague, Czech Republic

České Budějovice  
2021

This thesis should be cited as: Havlíček, J., 2021: The breeding and foraging ecology of the House Sparrow in the rural and urban environment. Ph.D. Thesis Series, No. 16. University of South Bohemia, Faculty of Science, School of Doctoral Studies in Biological Sciences, České Budějovice, Czech Republic, 226 pp.

### ■ **Annotation**

This study describes the effect of farming practices, farmland utilization, and habitat composition in farmland settlements on the distribution and population density of the House Sparrow. Another goal of this study was to describe food availability for offspring and habitat use in rural and urban settlements. The results imply the importance of farms, their surroundings, small-scale farming, and the presence of natural habitats (shrubs, trees, ruderal vegetation) for the local House Sparrow populations. Increased home range size and flight distance were found in urban breeding pairs, implying the absence or lower availability of critical food sources in the urban environment. Future perspectives, threats, and management recommendations to prevent negative factors affecting House Sparrows and the entire bird community inhabiting similar habitats are discussed in this study.

### ■ **Declaration**

I hereby declare that I am the author of this dissertation and that I have used only those sources and literature detailed in the list of references.

České Budějovice, 9. 8. 2021

.....  
Jan Havlíček

This thesis originated at the Faculty of Science, University of South Bohemia, in the study programme Zoology.



Přírodovědecká  
fakulta  
Faculty  
of Science

Jihočeská univerzita  
v Českých Budějovicích  
University of South Bohemia  
in České Budějovice

### ■ Financial support

This work was supported by the Grant Agency of the University of South Bohemia 168/2013/P, 151/2016/P, and 04-048/2019/P.

### ■ Acknowledgements

I want to thank my supervisors Roman Fuchs and Martin Šálek. Roman came up with the idea of studying House Sparrows, led my B.Sc and M.Sc theses and gave me absolute freedom in my Ph.D., which also gave me the opportunity for invaluable life experience. Martin was a leading person for the first two papers, gave many critical comments on the manuscript of this thesis, and inspired me with his enthusiasm, knowledge, and energy. For his help with all three papers and a lot of advice on statistics, I'm grateful to Honza Riegert. The first two papers would not have been possible without the help of several volunteer participants (especially Jarka). The PECBMS office staff and national coordinators kindly provide unpublished data of House Sparrow trends. For the proofreading, I'm grateful to Ingrid. Anička Vosolsobě and Ondra Havlíček created the beautiful illustrations for this thesis. For support finishing this thesis, I thank colleagues and bosses from AOPK and especially the KBD.

I'm deeply grateful to my parents and my entire family for the opportunity to choose my hobby as my future work and lifestyle, trust, and endless support during my whole life and study.

I also cannot forget my many friends for all the “deep” talks ☺ during coffee breaks and drinking beer (thanks to Nezmar and KMP for safe harbor for us), and making all my “university years” tremendous and unforgettable.

## ■ List of papers and author's contribution

The thesis is based on the following papers (listed chronologically):

**I.** Šálek, M., Havlíček, J., Riegert, J., Nešpor, M., Fuchs, R. & Kipson, M. (2015) Winter density and habitat preferences of three declining granivorous farmland birds: the importance of the keeping of poultry and dairy farms. *Journal for Nature Conservation*, 24, 10–16.

doi: 10.1016/j.jnc.2015.01.004 (IF = 2.220).

*Jan Havlíček participated in the experiment preparation, data collection (including leading volunteer participants), evaluation of data, analysis of landscape characteristics, and the revisions of the manuscript. His contribution was 35 %.*

**II.** Havlíček, J., Riegert, J., Bandhauerová, J., Fuchs, R. & Šálek, M. (2021) Species-specific breeding habitat association of declining farmland birds within urban environment: conservation implications. *Urban Ecosystems*, 1–12.

doi: 10.1007/s11252-021-01111-9 (IF = 3,005)

*Jan Havlíček participated in the experiment preparation, data collection (including leading volunteer participants), evaluation of data, analysis of landscape characteristics, and writing the manuscript, together with other coauthors. His contribution was 55 %.*

**III.** Havlíček, J., Riegert, J. & Fuchs, R. (submitted manuscript) Home-range size, flight distance and preferences for foraging habitats in House sparrow (*Passer domesticus*): A comparison of city and rural population.

*Jan Havlíček participated in the experiment preparation, collected and evaluated data, analyzed landscape characteristics and wrote the manuscript with the help of coauthors. His contribution was 75 %.*

■ **Co-author agreement**

Ing. Šálek Martin, Ph.D., the co-supervisor of this Ph.D. thesis, lead author of paper “*Winter density and habitat preferences of three declining granivorous farmland birds: the importance of the keeping of poultry and dairy farms*”, and corresponding author of paper “*Species-specific breeding habitat association of declining farmland birds within urban environment: conservation implications*” fully acknowledges the stated contribution of Jan Havlíček to this manuscript.

.....

Ing. Šálek Martin, Ph.D.

doc. RNDr. Fuchs Roman, CSc., the supervisor of this Ph.D. thesis and senior author of paper “*Home-range size, flight distance and preferences for foraging habitats in House sparrow (Passer domesticus): A comparison of city and rural population*”, fully acknowledges the stated contribution of Jan Havlíček to this manuscript.

.....

doc. RNDr. Fuchs Roman, CSc.


## ■ Contents

Introduction.....	1
Population changes in the different environments.....	6
Cities and urban areas.....	9
Villages and rural areas.....	12
European regions and countries.....	15
Reasons for population changes.....	25
Lack of food.....	26
Food availability in different environments.....	28
The lack of breeding opportunities.....	33
References.....	37
Chapter I.....	63
 <i>Winter density and habitat preferences of three declining granivorous farmland birds: the importance of the keeping of poultry and dairy farms.</i>	
Chapter II.....	101
 <i>Species-specific breeding habitat association of declining farmland birds within urban environment: conservation implications.</i>	
Chapter III.....	143
 <i>Home-range size, flight distance and preferences for foraging habitats in House sparrow (Passer domesticus): A comparison of city and rural population</i>	
General conclusion.....	205
Curriculum vitae.....	211









## Introduction

Recent global biodiversity loss is considered a major environmental problem (Buchart et al. 2010, Barnosky et al. 2011). Biodiversity loss is mainly caused by habitat loss and the transformation of landscape structure, which significantly influences the number and abundance of animal species (Reidsma et al. 2006, Walz & Syrbe 2013, Šálek et al. 2018a, Horváth et al. 2019). In Europe, the landscape has been shaped and maintained by the human population for millennia (e.g., Antrop 2004, Pinhasi et al. 2005, Elis 2015). The human impact on global ecosystems has significantly increased during the 20<sup>th</sup> and 21<sup>st</sup> century, with higher intensity during recent decades (Antrop 2004, Walz & Syrbe 2013, Skokanová et al. 2016). The factors contributing most to habitat loss and decreased landscape heterogeneity have been demonstrated to be agricultural intensification and increasing urbanization due to the higher demands of the growing human population (Tilman et al. 2001, Antrop 2004, Hesperger & Bürgi 2009).

Agriculture in Europe underwent significant modification in the past few decades, mainly due to socio-political changes (e.g., Donald et al. 2001, 2002, Robinson & Sutherland 2002, Wretenberg et al. 2007). This includes former collectivization in recent post-socialistic countries or latter application of Common Agricultural Policy under the European Union (EU) (e.g., Bignal & McCracken 2000, Donald et al. 2002, Reif & Hanzelka 2016, Reif & Vermouzek 2019, Šumrada et al. 2021). These changes have resulted in the intensification of farming practices and homogenization of farmland structure at multiple spatial scales (see, e.g., Krebs et al. 1999, Donald et al. 2001, 2002, Benton et al. 2003, Chrenková 2021, and below for details), or, abandonment of less productive land (MacDonald et al. 2000, Robinson & Sutherland 2002, Mikulić et al. 2014).

Moreover, some changes in agriculture also relate to the depopulation of smaller settlements in rural areas and inhabitants moving to urban and suburban areas (e.g., Antrop 2004, Pinilla et al. 2008). During the 2010s, the worldwide human population living in urban areas reached 50%, and

this number is expected to increase in future decades (Eurostat 2016). This process has resulted in growing cities and suburban areas at the expense of natural habitats and further increased the proportion of built-up areas within settlements (e.g., Antrop 2000, Murgui & Macias 2010).

There is enormous scientific interest in how bird communities are changing and in the ecology, biology, and evolution of individual species in agricultural landscapes (see, e.g., Stephens et al. 2003, Bas et al. 2009, Liu et al. 2013, and below), and urban environments (e.g., Fernández-Juricic & Jokimäki 2001, Maklakov et al. 2011, Ferenc et al. 2014, Murgui & Hedblom 2017, Salmón et al. 2021). Despite this, the ongoing and expected changes bring new challenges for scientific research and conservation (Tryjanowski et al. 2011, Wright et al. 2012, Murgui & Hedblom 2017, Mohring et al. 2021).

The House Sparrow (*Passer domesticus*) is an example of a bird species inhabiting a wide range of diverse habitats, including farmland, rural settlements, and highly urbanized environments (Anderson 2006, Kark et al. 2007, De Laet & Summers-Smith 2007). It is a well-known species due to being widespread and closely associated with humans for hundreds of years (Anderson 2006, Sætre et al. 2012, Ravinet et al. 2018). Recently, the House Sparrow has become a species of conservation priority due to its dramatic population decline and range contractions across most of its European distribution range since the second half of the 20<sup>th</sup> century (Summers-Smith 1999, Hole et al. 2002, De Laet & Summers-Smith 2007, Hanson et al. 2020, PECBMS 2021). Due to massive population reduction across contrasting habitats, the House Sparrow may be considered an indicator bird species showing the negative effects of agricultural intensification and urbanization on bird communities (Hanson et al. 2020, Jokimäki et al. 2021, Mohring et al. 2021, see below). The widespread population decline of House Sparrow has attracted significant scientific interest as demonstrated by the increasing number of publications focused on understanding the key factors affecting its sharp

decline in recent decades (Hanson et al. 2020). Similarly, the financial prize offered for a "*proper scientific explanation of the House Sparrow's widespread disappearance from many of our towns and cities, the biggest bird mystery of modern times*" (Independent 2008), represents unprecedented evidence of universal interest. Despite long-term and intensive scientific efforts to understand crucial reasons for House Sparrow population changes, especially in urbanized landscapes in Northern and Western Europe (e.g., De Laet & Summers-Smith 2007, Shaw et al. 2008, De Coster et al. 2015), an unequivocal reason has not been found. The most probable causes influencing House Sparrow population decline include a tangle of factors such as massive reduction in availability of suitable foraging and breeding habitats and the effect of predators (Vincet 2005, De Laet & Summers-Smith 2007). The impact of different factors and their combinations may be specific for regions and types of settlements (De Laet & Summers-Smith 2007).

This doctoral study aims to shed light on the conundrum of the breeding and foraging ecology of the House Sparrow from Central European rural and urban environments. This study primarily describes the effect of farming practices, such as the importance of farm infrastructure (e.g., farmsteads) and typical small-scale farming (e.g., poultry holdings) presence, farmland utilization, and habitat composition in farmland settlements on the distribution and population density of the House Sparrow. Since the importance of individual habitats may vary between breeding (when most extant studies were made) and non-breeding seasons, I focused on comparing the habitat preference and distribution of House Sparrow during the spring and winter seasons. Additionally, the protentional impact of recent increased development and modernization of buildings, that reduces nesting opportunities, was examined using the comparison of House Sparrow density and utilization rate of old and newly built buildings and parts of settlements. Another goal of this study was to describe food availability for offspring and habitat use in rural and urban settlements. Previously, it was clarified that offspring survival rate and

condition is significantly decreased in the urban environment due to food limitation. Therefore, a comparison based on fine-scale habitat preference can indicate crucial foraging habitats and the impact of current and future changes in their availability, including reduction of artificial food sources, green space, etc.

So far, most studies have been conducted in highly urbanized settlements in Northern and Western Europe, and detailed studies from other parts of Europe are still largely missing. From this perspective, results from a Central European post-totalitarian country, which underwent a different history of land-use changes in farmland and the urban environment, can provide important information for applied conservation measures for bird populations in human settlements in this region. To fulfil these aims, the future perspectives, threats, and management recommendations to prevent negative factors affecting House Sparrows and the entire bird community inhabiting similar habitats are discussed in this study.

## **House Sparrow population changes in different environments**

It has been suggested that the House Sparrow began its close association with human agricultural societies in the Middle East about 10 000 years ago (Sætre et al. 2012, Ravinet et al. 2018). Due to this close association, the House Sparrow's distribution area increased following the expansion of agriculture. (Sætre et al. 2012, Ravinet et al. 2018; see also Anderson 2006). Later, the House Sparrow population probably profited from the expansions of urban environments (i.e., towns and cities) with poor street hygiene and horse transport (Summers-Smith 2005, De Laet & Summers-Smith 2007). During the 20th century, the House Sparrow completed colonization of the northern and southern parts of the European continent (Cramp et al. 1994). Furthermore, over 250 House Sparrow introduction or translocation events have been recorded worldwide (Lever 2005, Hanson et al. 2020). This includes, for example, the colonization of the Faroe Islands in the 1930s (Bengtson et al. 2004), Iceland in 1959 (Cramp et al. 1994), Israel (Cramp et al. 1994, Hatzofe & Yom-Tov 2002), and Egypt (Cramp et al. 1994). Since 1858, the House Sparrow has been deliberately introduced to North America (first in New York City), where it rapidly spread to new territories and became one of the most common bird species (Barrows 1889). In Australia, where it occupies the eastern part of the continent, it was introduced in 1862 (there is an earlier but unconfirmed record from 1850) in Victoria (Lever 2005). To New Zealand, it was introduced in 1859. From there, it has colonized many of the Pacific islands, including Hawaii, etc. (see Lever 2005, Anderson 2006).

During its long historical coexistence with humans, the House Sparrow was mainly considered a pest, and steps to eradicate this species were taken (e.g., Dearborn 1910, Havlín 1974, Anderson 2006, De Laet & Summers-Smith 2007, Seitz 2007). For example, in Western Europe during the 18th and 19th centuries, money was paid for dead birds and eggs, whereas locally, this practice continued into the 20th century (De Laet & Summers-

Smith 2007, Seitz 2007). In other cases, farmers had to pay fines if they didn't reach the given target for number of sparrows killed based on farm size (Seitz 2007). There was a similar situation in Central Europe, where a reward was paid for the killing of House Sparrows, for example, during the reign of Maria Theresa (1740–1780). Later, during World War II, the eradication was later given a command (see e.g., Brejšková 2003). Still, in his handbook for the conservation of birds, famous Czech ornithologist Klůz (1947) recommends catching and killing adults and post-fledged individuals or destroying the eggs and nest. This was in concordance with other leaders in ornithological research and bird protection in past times (see Seitz 2007). Finally, the Czechoslovak Academy of Sciences tested the possibility of mass poisoning of House Sparrows in the 1950s (Bouchner 1956). Poisoning was previously "successfully" applied in Germany after World War II (Seitz 2007). The "sparrow war" in Europe was ended chiefly in the second half of the 20th century, e.g., in the 1970s in Germany (Seitz 2007).

This information, together with anecdotal notes, e.g., about abundant flocks destroying crops, hunting of House Sparrows for food (e.g., Havlín 1974, Brejšková 2003), or unpublished information from elderly former farmers (practicing farming before and during the second half of the 20th century), can indicate very high abundances of this species. For instance, in the middle of the 1930s, one Czech ornithologist notes: "*We once caught 2 500 sparrows for a taxidermist. The Švanda theater in Smíchov (Prague – note of author) is introducing the operetta "Sparrow," and the whole theatre should be decorated, so they also wanted some stuffed sparrows. Additionally, each tenth visitor was given a stuffed sparrow as a present... We were bringing them to the taxidermist in bags containing fifty, or hundreds and were paid one Czech crown for each*" (Brejšková 2003). In contrast, the population in Prague was estimated to be more than 5 200 pairs in 1985–1989 and ca. 1 800 pairs in 2002–2004 (Fuchs et al. 2002, Fuchs in. litt.), whereas the current population is probably much smaller and fragmented.

Modern ornithological systematic monitoring of common bird species began in the 1980s and 1990s (e.g., PECBC 2021). Previous historical population changes were not fully (if at all) covered (Summers-Smith 2005, see also Reif et al. 2021 for more information on this topic).

Despite historically high abundances, colonization of large areas and different habitats, especially in the second half of the 20th century, the House Sparrow has been reported to be declining across several parts of the globe, including most of Europe (e.g., Anderson 2006, De Laet & Summers-Smith 2007, PECBC 2021), North America (Erskine 2006, Lowther & Cink 2020, Berigan et al. 2021), Australia (Olsen et al. 2003) and India (Sharma & Binner 2020).



## Cities and urban areas

The first reports of the population decline of the House Sparrow were from the 1920s and 1930s from the centres of large cities, such as Prague, (Baum 1955) and London (see Summers–Smith 2003) in Europe and Chicago in North America (Rand 1956). At Kensington Gardens in London, long-term changes in House Sparrows numbers are well documented. Since monitoring began in 1925, their abundance decreased from 2 603 individuals to 885 in 1948, 624 in 1966, 544 in 1975, 81 in 1995, to just eight in 2000 (Sanderson 1996, Baker 2001, Moss 2001). Since the 1950s, a moderate population decline in urban centres in Northern and Western Europe (Chamberlain et al. 2005, Robinson et al. 2005, Summers-Smith 2005, De Laet & Summers–Smith 2007), and later also from cities in other parts of the continent (e.g., Węgrzynowicz 2013), has been noted (Table 1). For example, in Great Britain, a decline of 60% since the mid-1970s was reported from urban and suburban areas (Robinson et al. 2005). The most significant changes were recorded in London, where the population decreased by 67 % between 1995–2018 (Harris et al. 2020). In Paris the population decreased by 89 % between 2003–2017 (Mohring et al. 2021), and in Prague, complete city mapping showed a loss of 82 % of the House Sparrow population between 1985–1989 and 2002–2006 (Fuchs et al. 2002, Fuchs in litt.). A list of cities where House Sparrow population changes have been studied was compiled by Shaw et al. (2008). Besides these studies, House Sparrow population changes have been published from other cities in more recent years (Table 1). Similarly, population changes were detected in smaller towns (e.g., De Laet & Summers-Smith 2007, Węgrzynowicz 2013, De Coster et al. 2015). For example, the average House Sparrow population density decreased in 34 surveyed Polish cities and towns. The results indicate that the sharpest decline began at the turn of the 20<sup>th</sup> and 21<sup>st</sup> centuries (Węgrzynowicz 2013). In concordance, a recent decline in House Sparrow populations was reported from Northern and Western Europe (see De Coster et al. 2015), as well as from Southern Europe, for example, from Spain (Bernat-Ponce et al.

2020). Likewise, in towns and cities in northern Italy, the decline of the Italian Sparrow *Passer (domesticus) italiae* was recorded (Brichetti et al. 2008).

Table 1: The population changes of the House Sparrow in selected European cities. See Shaw et al. (2008) and above cited literature for other records.

City	Period	Long-term change (%)	Source
Berlin	1990s–2011	stable	Böhner 2014
Livorno	1992/93–2007/08	-53	Dinetti 2009
London	1977–2018	-67	Harris et al. 2020
Lublin	1982–2007	decline	Biaduń & Żmihorski 2011
Lvov	unknown	decline	Bokotey & Gorban 2005
Manchester	unknown	>-80	Summers–Smith 1999
Paris	1960s–2002	-36	Galinet 2003
Paris	2003 – 2017	-89	Mohring et al. 2021
Prague	1985/89–2002/06	-82	Fuchs in litt.
Sofia	1990–2004	increase	Iankov 2005
Valencia	1998–2008	-70	Murgui & Macias 2010
Warsaw	1971/85–2005/06	-48	Węgrzynowicz 2012a

## Villages and rural areas

In addition to the most urbanized areas, House Sparrow population decline has been reported from less urbanized settlements, such as villages and farms (Krebs et al. 1999, Hole et al. 2002, De Laet & Summers-Smith 2007). In contrast to the urban environment, the decline was generally slower and less dramatic in this environment compared to large cities (Crick et al. 2002). On the other hand, Summers-Smith (2003) found that the decline began first in the agricultural landscape and after this change (ca. -60%) it stabilised around 1995. Whereas in cities (both small and large – see above), most negative population changes occurred later.

Villages and farms are generally considered crucial habitat for the House Sparrow and farmland birds in otherwise intensively used farmland (Jokimäki & Kaisanlahti-Jokimäki 2012a, b, Hiron et al. 2013, Šálek et al. 2015a, 2018b, Rosin et al. 2016).

For example, Summers-Smith (2003) demonstrated that in comparison to urban areas with gradual decline, the House Sparrow population in small rural settlements had remained stable before ca. 2000 (after the previous massive decline – see above). This is in concordance with Chamberlain et al. (2005), who demonstrated that the House Sparrow population decline started earlier in suburban gardens than rural gardens. Similarly, Robinson et al. (2005) reported that populations in rural areas declined by 47% since the mid-1970s, however, they dropped by 60 % in more urbanized areas. Also, in the USA, House Sparrow populations wintering in more developed areas declined, but rural populations remained stable (Berigan et al. 2021). Nevertheless, decline and local extinction on farms has been witnessed in southern England (Hole et al. 2002) and Norway (Ringsby et al. 2006). In Flanders (Belgium), a decline was reported from urban and rural areas, with no effect of urbanization rate on the declining trend (De Coster et al. 2015). It should be noted, the authors of the study argue that this could be caused by relatively higher urbanization of the whole country

(including the “rural” areas) than other parts of Europe. In contrast to the above-cited studies, Vincent (2005) documented a decline of 25 % of territorial males in rural villages, 16% decline in suburban areas, and a tiny increase (4%) in urban centres. However, this study was conducted for just three seasons, and therefore the results should be interpreted with caution. Just a few notes are available about the population changes of this species in villages in Central Europe, and the data is mostly from villages situated at higher elevations. In two villages in the Tyrolean Alps (Austria), the population declined by about 50 % from 1982 to 1991 and did not increase until 2000 (Landmann & Danzl 2020). Similarly, a decline of 25 % was recorded in small-size rural town in the Šumava mountains (Czech Republic) when detailed monitoring was performed in 1984, 2014, 2019, and 2020 (Havlíček et al. in prep.). Finally, in the Krkonoše mountains (the Czech Republic and Poland), local extinction was reported in several villages (Flousek et al. 2015). Already, during mapping in 2006–2011, the species was missing in 11 out of 45 settlements (Vodnárek et al. 2006) and later became extinct in some of the other settlements (Flousek et al. 2015). Generally, House Sparrow density and presence decreases with higher altitudes (Archaux 2007, Šálek et al. 2015a, Keller et al. 2020, Havlíček et al. 2021). A probable reason is the lower proportion of preferred habitats (Havlíček et al. 2021, but see Robinson et al. 2005). Also, colder climatical conditions, especially during the winter, can play a role. This is in concordance with the information mentioned above from the Krkonoše mountains, where the altitudinal limit of House Sparrow presence dropped from 1040 m a.s.l. in the second half of the 20<sup>th</sup> century (Miles 1986) to 561 m a.s.l. at the beginning of the 21<sup>st</sup> century (Flousek et al. 2015). Besides the lower proportion of suitable habitats, building repair and the proportion of newly built houses (see below) is higher in mountain areas (e.g., Cuříková 2016). This is most likely due to the high tourism rate and increasing socio-economic status (Havlíček et al. 2021, in prep.). In agreement with this claim, Landmann & Danzl (2020) blame the 40 % change in land use and vegetation cover observed in the examined Alpine

villages for the House Sparrow's decline. Unfortunately, evidence and detailed research on long-term population changes in village settlements are missing from Central Europe, making this issue challenging for future work.

## European regions and countries

Based on long-term systematic common bird monitoring incorporated into the Pan European Common Bird Monitoring Scheme (PECBMS 2021), House Sparrow population changes on a national level across Europe can be detected (Tab. 2, Fig. 1). The most extensive dataset comes from the United Kingdom, where the population increased from 1966 to a peak in 1979 but then dropped sharply (Summers-Smith 2003, PECBMS 2021). The recent population trend seems to be stable (Woodward et al. 2020, PECBMS 2021). Based on a winter census, evidence of similar long-term changes was obtained in Finland, where the population increased from the beginning of systematic counting in winter 1956/1957 to winter 1973/1974 when it started to decrease (Väisänen & Hildén 1993). In recent years, numbers of this species in Finland are approximately 50 % less than the peak in the mid-1970s and 10–15 % less than original frequency at the beginning of the project (Laji.fi 2021). A more detailed analysis of Great Britain at a regional level is possible due to sufficient data, and shows considerable differences across regions. During a comparable period from 1995 to 2018, the House Sparrow population decreased by 16 % in England, whereas it increased by 51 and 92 % in Scotland and Wales. The overall population trend for the whole United Kingdom was -1 % in this period (Woodward et al. 2020). Similarly, in England, where the population dropped by 69 % between 1977–2018 (Woodward et al. 2020), differences were observed across (sub)regions – from a decrease of 26 and 28 % in the Southeast and Northeast to an increase of 15 % in the East Midlands (Harris et al. 2020). Similarly, despite the stable long-term trend reported from the Belgian common bird census (see Table 2, Fig. 1), a detailed study focused on House Sparrow population changes in Flanders (44 % of the area of Belgium) shows a significant decline by approximately one third during the period 2002–2011 (De Coster et al. 2015).

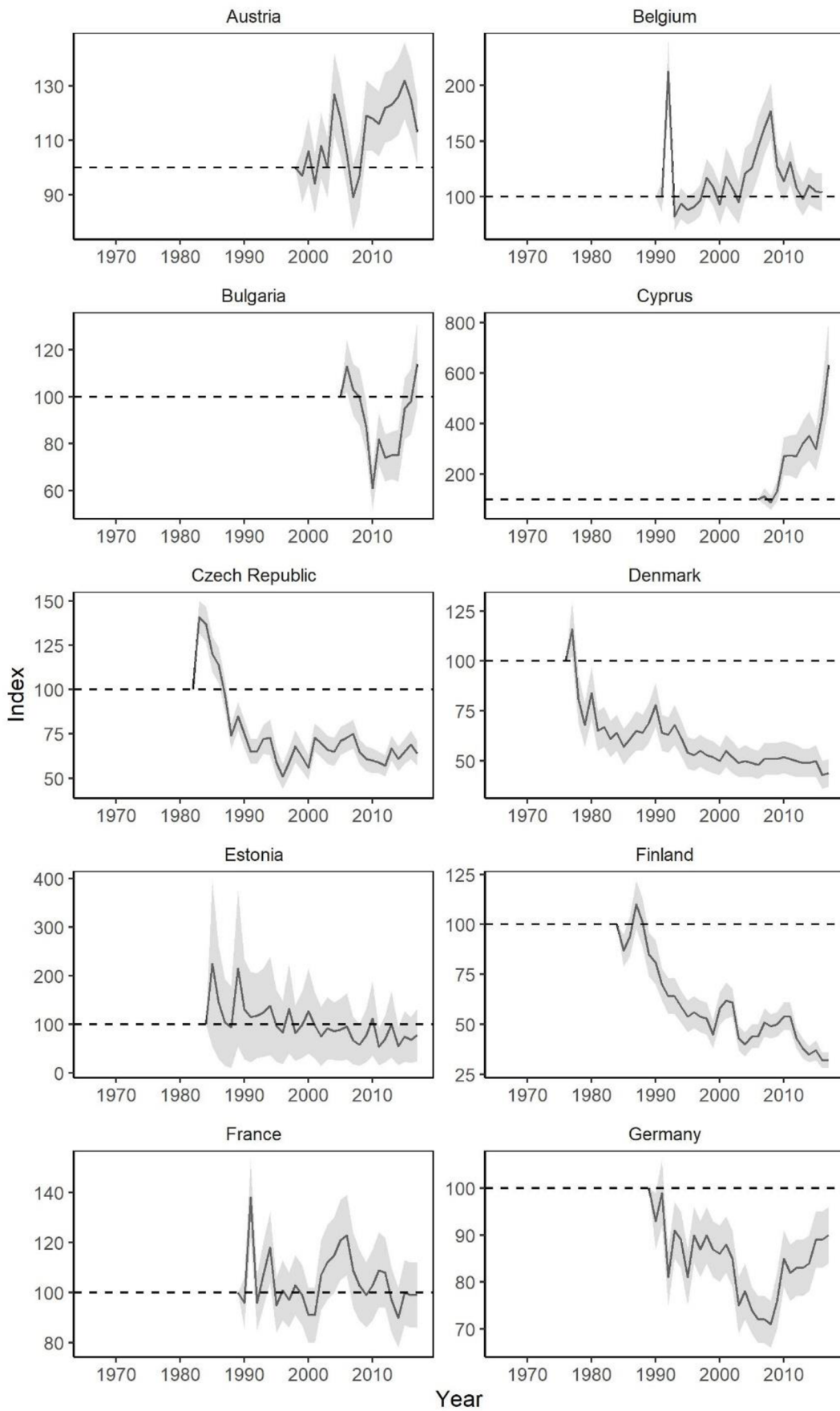
On a national level, the most dramatic declines have been observed in Sweden, the Netherlands, Finland, Romania, and Denmark. Still, a strong

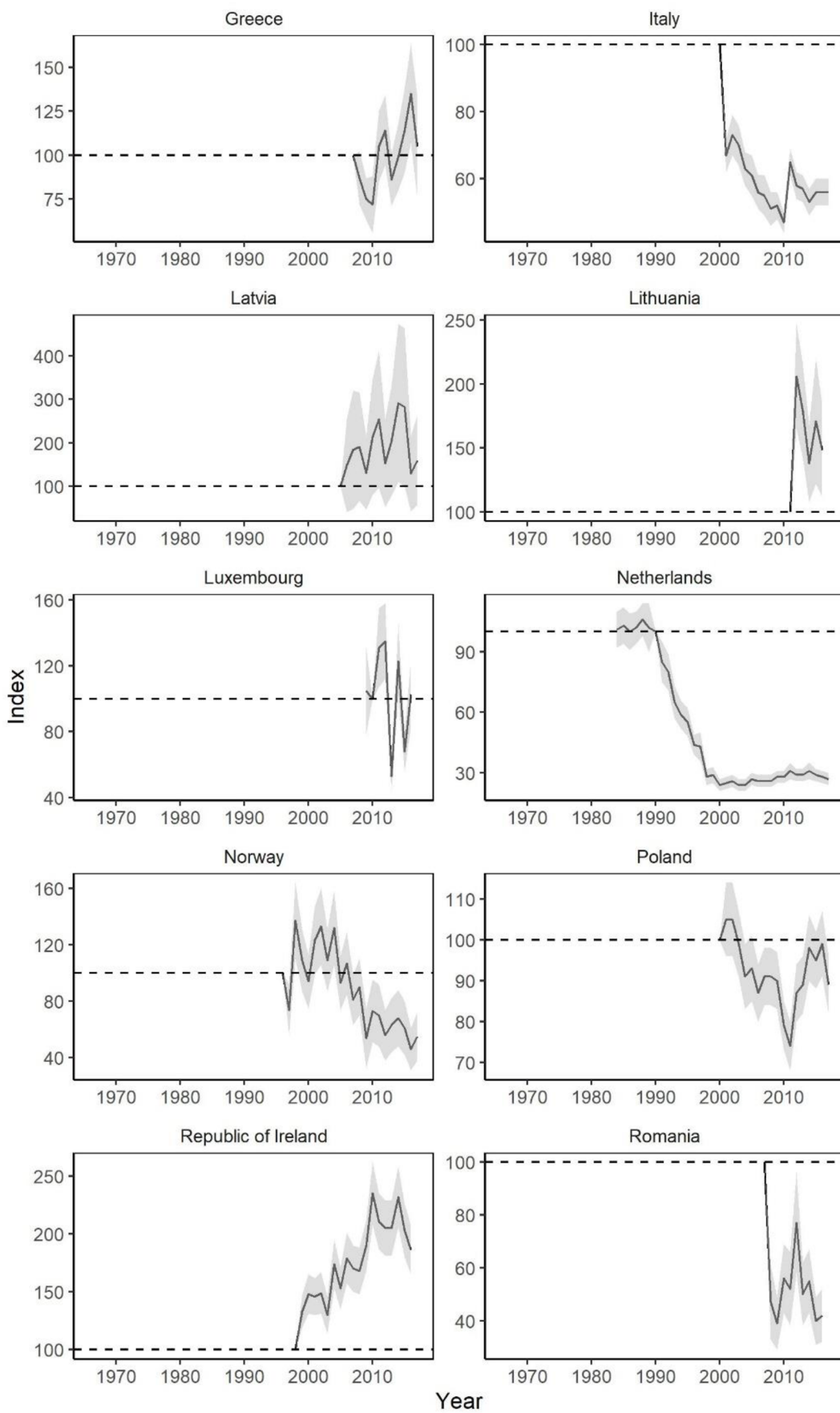
population decrease has also been reported from Norway, Italy, and the Czech Republic. In contrast, the House Sparrow population increased in other countries, such as Austria, Switzerland, and Ireland, the strongest increase has been documented in Cyprus (Table 2, Fig. 1).



Table 2: National trends for House Sparrow (*Passer domesticus*) in European countries. Data provided by PECBMS. For trend classification method, see Brlik et al. (2021).

Country	Slope	Slope SE	Trend Classification
Austria	1,0125	0,004	Moderate increase (p<0.01)
Belgium	1,0053	0,0036	Stable
Bulgaria	0,9931	0,0092	Stable
Cyprus	1,1765	0,0193	Strong increase (p<0.01)
Czech Republic	0,9859	0,0026	Moderate decline (p<0.01)
Denmark	0,9854	0,0021	Moderate decline (p<0.01)
Estonia	0,9722	0,0093	Moderate decline (p<0.01)
Finland	0,9703	0,0027	Moderate decline (p<0.01)
France	0,9987	0,0046	Stable
Germany	0,9959	0,0019	Moderate decline (p<0.05)
Greece	1,0342	0,0214	Uncertain
Italy	0,9795	0,0024	Moderate decline (p<0.01)
Latvia	1,0317	0,0332	Uncertain
Lithuania	1,0329	0,0428	Uncertain
Luxembourg	1,0265	0,0319	Uncertain
Netherlands	0,9523	0,0047	Moderate decline (p<0.01)
Norway	0,9614	0,0147	Moderate decline (p<0.01)
Poland	0,9937	0,0023	Moderate decline (p<0.01)
Rep. of Ireland	1,0339	0,004	Moderate increase (p<0.01)
Romania	0,9574	0,018	Moderate decline (p<0.05)
Slovakia	0,9816	0,0133	Stable
Slovenia	1,009	0,0056	Stable
Spain	0,9899	0,0017	Moderate decline (p<0.01)
Sweden	0,9562	0,0028	Moderate decline (p<0.01)
Switzerland	1,0087	0,0018	Moderate increase (p<0.01)
United Kingdom	0,9883	0,0102	Stable





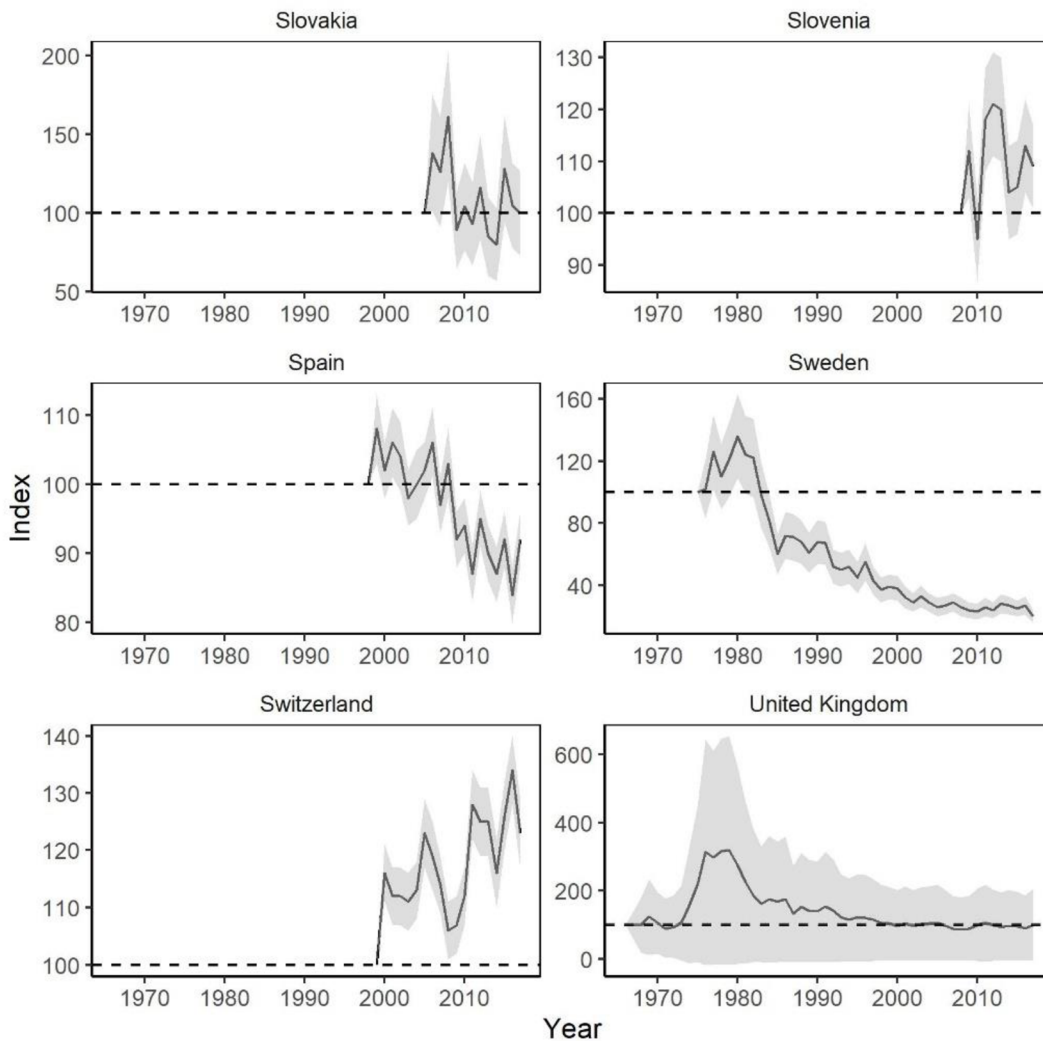


Figure 1: National indices for House Sparrow (*Passer domesticus*) with 95% confidence limits in European countries based on data provided by PECBMS. The dashed lines indicate index = 100.

On a regional level, there are significant differences in the population changes across Europe (Tab. 3, Fig. 2). Surprisingly, Western and Eastern Europe seem to show similar long-term population changes. Long-term (since the 1980s) the House Sparrow population has declined, whereas there is an increasing trend in the past decade (mid-term), and a stable trend in the five years before 2017 (short-term). However, there is a difference in the impact on the overall population size. Nowadays (2017), the population exhibits 60 and 37 % of the original abundance from 1982 and

1980 for Eastern Europe, and Western Europe, respectively. In Northern Europe, the long- (since 1980), mid- (since 2008), as well as a short-term trend (since 2013), exhibits a moderate decrease, and the population in 2017 is just 17 % of the original size (1980). In contrast, the southern parts of Europe have had a stable trend since 1989, with a noticeable decrease in the mid-term period. In the last five years (before 2017), the trend was stable again.

When comparing the "old" and "new" EU member countries, there are differences in the House Sparrow population trends. In the "old" countries that were EU members before 2004, a substantial decline was documented that continued for a longer period. In contrast, in the countries that joined the EU in 2004 or later, a decline was recorded only for the long-term period, whereas there is a slight increase in the mid- and short-term periods (see Table 4, Fig. 3).

Finally, a significant decline has been observed on a pan-European level since 1980 (Table 3., Fig. 4). Moreover, the mid- and short-term trend is stable.

Similarly, the House Sparrow population density differs across regions. They are more abundant in heavily urbanized Western Europe or urban areas in other parts of Europe, and less abundant in mountainous and coniferous areas (Keller et al. 2020). Additionally, based on comparing the 1<sup>st</sup> and 2<sup>nd</sup> European breeding bird atlas (Keller et al. 2020), there is a noticeable reduction in occurrence in Scandinavian countries. On the other hand, a range extension was also reported from several parts of Northern Fennoscandia and Eastern Europe (note that this can be affected by lower fieldwork coverage during the 1<sup>st</sup> atlas mapping) (Keller et al. 2020).

Table 3: Trends for House Sparrow (*Passer domesticus*) in different geographical European regions and the whole of Europe. For the trend classification method, see Brlík et al. (2021). Data provided by PECBMS.

Region	Start year	Slope	Slope SE	Trend Classification
East Europe	1982	0,9822	0,0021	Moderate decline (p<0.01)
East Europe	2008	1,0076	0,0035	Moderate increase (p<0.05)
East Europe	2013	0,9957	0,0089	Stable
South Europe	1989	0,9963	0,0044	Stable
South Europe	2008	0,989	0,0031	Moderate decline (p<0.01)
South Europe	2013	1,0004	0,0078	Stable
West Europe	1980	0,9749	0,0032	Moderate decline (p<0.01)
West Europe	2008	1,0093	0,0016	Moderate increase (p<0.01)
West Europe	2013	1,0042	0,0038	Stable
North Europe	1980	0,9567	0,0025	Moderate decline (p<0.01)
North Europe	2008	0,9736	0,0062	Moderate decline (p<0.01)
North Europe	2013	0,9431	0,0157	Moderate decline (p<0.01)
Europe – compl.	1980	0,9783	0,003	Moderate decline (p<0.01)
Europe – compl.	2008	0,9964	0,0024	Stable
Europe – compl.	2013	1,0064	0,0062	Stable

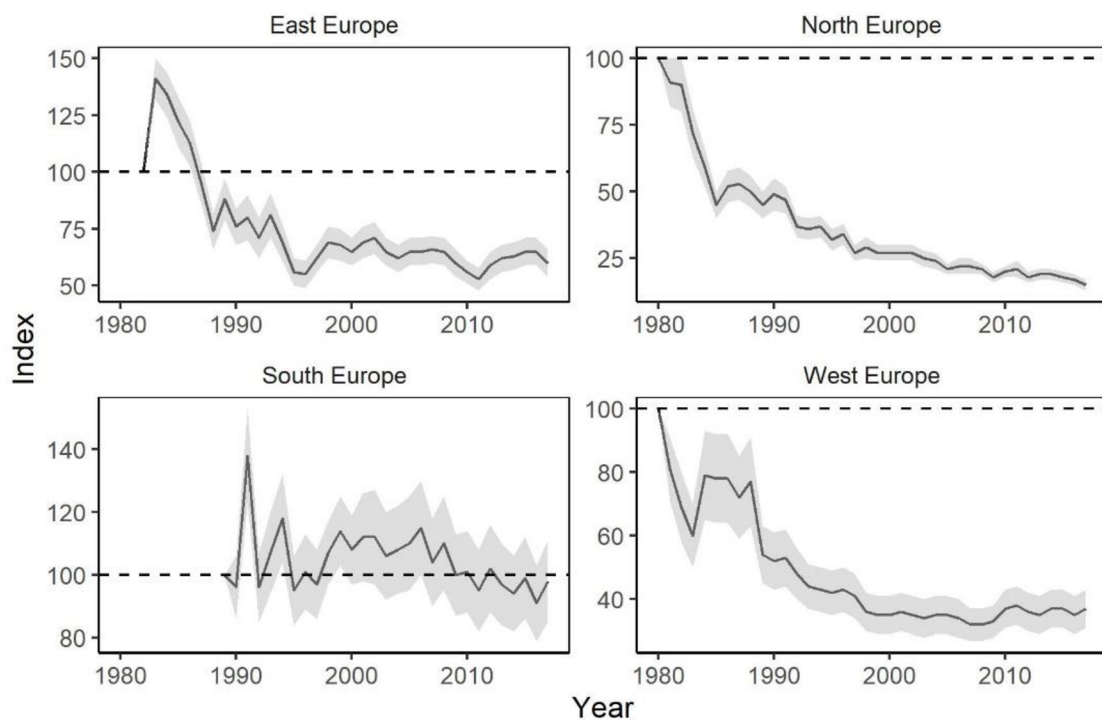


Figure 2: Indices for House Sparrow (*Passer domesticus*) with 95% confidence limits in different geographical European regions based on data provided by PECBMS. The dashed lines indicate index = 100.

Table 4: Trends for House Sparrow (*Passer domesticus*) in different groups of European countries according to their access to the EU. For trend classification method see Brlík et al. (2021). Data provided by PECBMS.

EU country group	Start year	Slope	Slope SE	Trend Classification
Old EU	1980	0,9798	0,0029	Moderate decline (p<0.01)
Old EU	2008	0,9924	0,0029	Moderate decline (p<0.01)
Old EU	2013	1,0029	0,0071	Stable
New EU	1982	0,9838	0,0024	Moderate decline (p<0.01)
New EU	2008	1,016	0,0043	Moderate increase (p<0.01)
New EU	2013	1,0298	0,0125	Moderate increase (p<0.05)

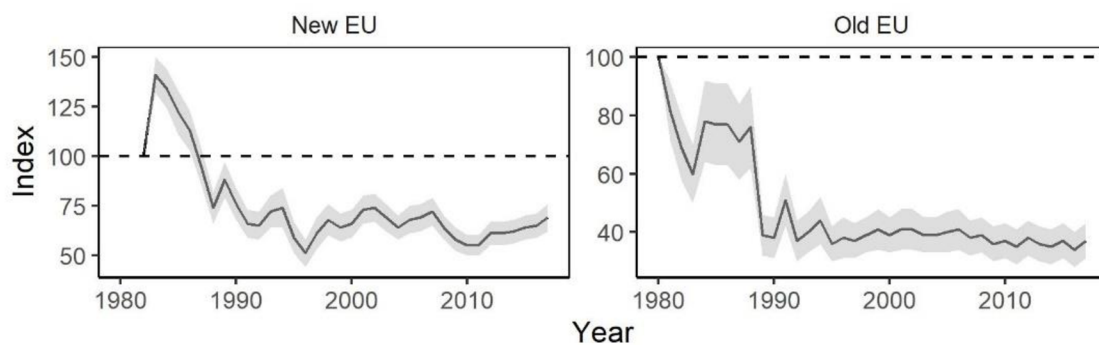


Figure 3: Indices for House Sparrow (*Passer domesticus*) with 95% confidence limits in new and old EU countries based on data provided by PECBMS. The dashed lines indicate index = 100.

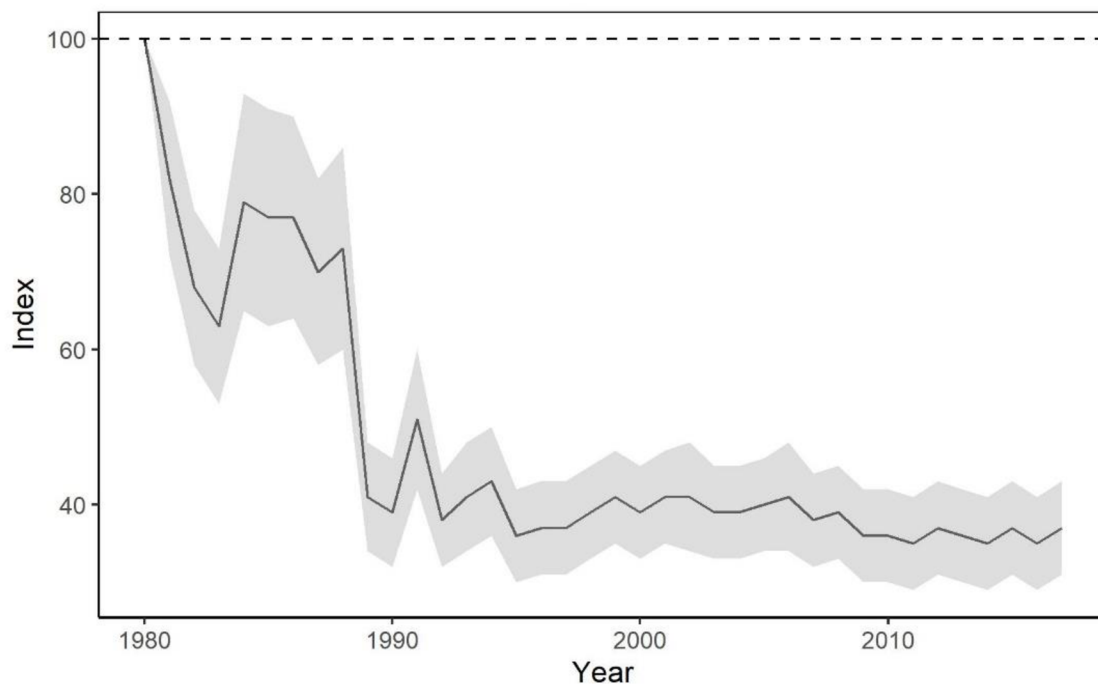


Figure 4: Pan-European indices for House Sparrow (*Passer domesticus*) with 95% confidence limits based on data provided by PECBMS. The dashed lines indicate index = 100.



## **Reasons for population changes**

The most referred to reasons for the rapid population decline of the House Sparrow are lack of food, lack of nesting opportunities, and predation, but diseases and other causes (e.g., environmental pollution) were also cited (e.g., Summers–Smith 1999, 2003, Vincent 2005, Peach et al. 2008, Shaw et al. 2008, Dadam et al. 2019, Bernat-Ponce et al. 2021a). To ascertain which factors influence food availability, or breeding opportunities, several studies focusing on foraging and breeding habitat preferences have been conducted (for details, see Chapters I – III and studies cited). Some of these studies also combined both factors, the habitat composition and age/type of buildings or whole parts of settlements (e.g., Šálek et al. 2015b, Moudrá et al. 2018, Havlíček et al. 2021). Most of the recent studies took place in (sub)urban areas, and detailed work from rural settlements and farms is still scarce. As mentioned above, the “same reasons” (e.g., lack of food or breeding opportunities) are likely to have different origins in urban centres, rural towns, and farmland areas (De Laet & Summers-Smith 2007) and in different regions across the continent, e.g., due to different landscape and settlement structure (see e.g., De Coster et al. 2015). The presented study focuses mainly on the first two factors, food, and breeding site availability.

## Lack of food

Food availability is an essential factor limiting birds' survival rate and population size (Martin 1987). Lack of food generally causes smaller clutch size, interruption of breeding, slower growth, and poor condition of offspring, which leads to a decline in population density and size (Newton 1998). Similarly, the timing of the start of breeding and the number of breeding attempts are affected by food availability. Birds at localities with limited food resources start to breed later (Crick et al. 2002) and breed fewer times per season (Newton 1998). On the other hand, in some experimental studies, supplementary feeding had a positive effect on the body mass of offspring (see Newton 1998), which positively affects survival rate in many bird species (see Magrath 1991, Schwagmeyer & Mock 2008).

Already, the first evidence from the 1920s and 1930s linked the decline of House Sparrow populations in urban centres with a reduction in food availability (Baum 1955, Rand 1956, Summers–Smith 2003, De Laet & Summers-Smith 2007). According to the authors of these studies, it was caused by the replacement of horse transport by cars, which led to a lack of food sources represented by spillage of oats from the nosebags of horses and the presence of undigested seeds in droppings. Similarly, recent studies linked the House Sparrow population decline with the reduction of food availability during the breeding and non-breeding (especially winter) season (e.g., Hole et al. 2002, Summers-Smith 2003, Vincent 2005).

Generally, one of the most important factors influencing the survival rates of individuals and local populations of birds is offspring condition and body size, which is influenced by food availability (Magrath 1991, Newton 1998, Schwagmeyer & Mock 2008). This phenomenon was also recorded for the House Sparrow (Ringsby et al. 1998, Schwagmeyer & Mock 2008, Peach et al. 2008, Mock et al. 2009, but see Peach et al. 2018). Larger body mass of House Sparrow offspring was shown to be a predictor of post-

fledging survival (Ringsby et al. 1998, Peach et al. 2008, Cleasby et al. 2010). The body mass of House Sparrow offspring can be affected by several factors (Ringsby et al. 1998, Vincent 2005), but generally, the overall amount of food positively influences the condition of offspring (Klvaňová et al. 2011, Seress et al. 2012). Additionally, supplementary feeding led to a better survival rate of offspring (Anderson 1977, Peach et al. 2014, 2015) and decreased time between breeding attempts (Anderson 1977). House Sparrow offspring are predominantly fed with invertebrate prey, and plant food mainly forms a lower proportion of the diet (e.g., Vincent 2005, Anderson 2006, Šťastný & Hudec 2011).

For this reason, the abundance and availability of invertebrate prey within the home ranges of House Sparrows limits survival and body condition of offspring (Vincent 2005, Peach et al. 2015). The ratio between invertebrate and plant components of food was described as a crucial factor. Body mass and condition decreased with increasing proportion of plant components (Vincent 2005, Peach et al. 2008). Similarly, Klvaňová et al. (2011) linked increased offspring condition with a larger amount of invertebrate components in food delivered by parents. On the other hand, the negative effect of plant food proportion was not confirmed. Although the House Sparrow is flexible in using different invertebrate taxa (for details, see Vincent 2005, and Anderson 2006), the proportion of different taxa of invertebrates plays a role in the condition and survival rates of offspring (Vincent 2005). For example, a chick fed more frequently with ants (Formicidae) faces a higher mortality rate compared to those provided more frequently with spiders (Araneae) (Vincent 2005). Similarly, the body size of invertebrate prey brought to offspring was an important factor influencing their condition. The offspring that were more frequently fed larger size prey showed better condition and survival rates (Schwagmeyer & Mock 2008, Seress et al. 2012).

High mortality and low over-winter survival have also been identified as important factors for population declines in several granivorous bird

species (Siriwardena et al. 1998, 2000) and House Sparrow in particular (Hole et al. 2002). Due to reduced food availability and high energy demands, winter is a critical period for many sedentary bird species (Fretwell 1972, Gillings et al. 2005). Local extinctions and House Sparrow population declines have been suggested to be caused by reduced winter food supplies (Hole et al. 2002, Jokimäki et al. 2021, but see Von Post et al. 2013). Limitation of winter food sources was also demonstrated by Vangestel et al. (2010). Moreover, the availability of food resources such as cereal grains and weedy seeds may be substantially reduced due to snow cover (Pinowski & Pinowska 1985, Pinowski et al. 2009). Finally, lack of food during the winter season can negatively affect breeding performance in the following year (Summers-Smith 2003).

In this chapter, it is also necessary to mention possible competition for food with other bird species (see e.g., Summers-Smith 2003, Vincent 2005, Skórka et al. 2016).

### Food availability in different environments

Recent studies have documented differences in individual body condition in House Sparrow populations across the rural-urban gradient. Generally, House Sparrows with higher nutritional stress, lower reproductive success and body condition were found in populations inhabiting more urbanized areas (Liker et al. 2008, Peach et al. 2008, Seress et al. 2012, Dulisz et al. 2016, Meillère et al. 2017). Compared to larger individuals from less urbanized areas, populations in more urbanized areas show decreased body size (Liker et al. 2008, Peach et al. 2008, Bókony et al. 2010, 2012, Seress et al. 2012, Dulisz et al. 2016, Meillère et al. 2017). It is important to note that decreased body size can be alternatively explained, for example by adaptation to higher predation pressure (see, e.g., Dulisz et al. 2016). On

the other hand, there is also evidence of lower quality feather structures in more urbanized environments (Vangestel et al. 2010, Meillère et al. 2017).

Lower offspring condition and survival rate in urban areas was linked to reduced availability of invertebrate prey in the diet (Vincent 2005, Liker et al. 2008, Bókony et al. 2010, 2012, Seress et al. 2012). Additionally, in a more urbanized environment, parents provided large prey items (e.g., large caterpillars or beetles) less often than rural parents (Seress et al. 2012). Prey size has been described as a predictor of offspring condition (Schwagmeyer & Mock 2008, Seress et al. 2012). Previous studies revealed that some invertebrate taxa are important for House Sparrow offspring, such as beetles and caterpillars (Vincent 2005, Seress et al. 2012), which have decreased diversity, abundance, and size in more urbanized areas (Magura et al. 2004, Niemelä & Kotze 2009, Jones & Leather 2012, Merckx et al. 2018). Woody vegetation such as shrubs and trees represent an important resource habitat for the House Sparrow and other bird species foraging on invertebrate prey (Vincent 2005, Smith et al. 2006, Mackenzie et al. 2014). In concordance shrubs and trees were described as one of the most preferred habitats for House Sparrow (e.g., Vincent 2005, Havlíček et al. 2021, Chapter III). Similarly, other habitats such as wasteland can provide an important proportion of invertebrate prey (Murgui 2009, Murgui & Macias 2010, Chapter III). However, the higher proportion of exotic shrub and tree species, which host fewer invertebrates, reduce this habitat's food availability and attractiveness in the urban environment (Vincent 2005, Wilkinson 2006, Mackenzie et al. 2014). There is also a higher risk of degradation and replacement of these habitats (Peach et al. 2008, Murgui & Macias 2010, Bernat-Ponce et al. 2020), as well as more intensive habitat management (see Chapter III). These factors represent a real threat for birds (including the House Sparrow) dependent on this habitat in more urbanized settlements (e.g., Cepák 2011, Bernat-Ponce et al. 2020 Chapter III). Similarly, in highly urbanized areas with dense traffic, air pollution can result in the reduced availability of arthropod prey (e.g., Summers-Smith 2007, Peach et al. 2008, Zvereva &

Kozlov 2010). Previous studies documented that some typical "village" food sources, such as food given to poultry, or food from farms (e.g., grain mixtures for animals, storage cereals), represents an essential driver of House Sparrow abundance during the winter season (Jasso 2003, Šálek et al. 2015a). Lack of these habitats, i.e., farms and poultry yards, can negatively affect urban House Sparrow populations. On the other hand, it is likely, that urban sparrows can compensate for these disadvantages by utilising other resources, e.g., food debris from rubbish containers (see Chapter III and Bernat-Ponce et al. 2021b). The presented study (see Chapter III) shows that in contrast to expectations, some of these habitats are also important during the breeding season.

Small human settlements such as rural villages and towns, especially with the presence of farms, were described as an important habitat in intensively used farmland for several farmland species, including the House Sparrow (Jokimäki & Kaisanlahti-Jokimäki 2012a,b, Šálek et al. 2015a, 2018b, Rosin et al. 2016). Similar to urban environments, the decline of the House Sparrow in agricultural countryside, rural settlements, and farms is often linked to lack of food (e.g., Robinson et al. 2005). In this case, agricultural intensification is to blame (Krebs et al. 1999, Chamberlain et al. 2000, Hole et al. 2002, Robinson et al. 2005, Šálek et al. 2015a). For example, in Sweden, the rate of House Sparrow population changes differs across three periods defined by the application of different agricultural policies. During the period of "intensification," the House Sparrow declined faster in two of three regions than during the period when set-aside policy was applied under EU Common Agricultural Policy. Finally, a slower decline in the House Sparrow population was observed during the period when agri-environment schemes increased rapidly (Wretenberg et al. 2007). Recent shifts in farming practices in Europe, which negatively impact bird communities, have been linked with the application of the EU Common Agricultural Policy (Donald et al. 2001, Reif & Vermouzek 2018, Šumrada et al. 2021). For example, Reif & Vermouzek (2018) showed that agricultural production intensified, and farmland bird populations declined

steeply after the accession of the Czech Republic to the EU in 2004. In the case of the House Sparrow, its population declined more dramatically in countries that adopted the EU Common Agricultural Policy sooner. Additionally, the decline continued for a longer period (see above and Table 4, Fig. 4). In contrast, the countries that adopted EU Common Agricultural Policy later show a decline only in the long-term period, whereas there is a slight increase in the mid- and short-term periods (see Table 4, Fig. 4). It is important to note that these results are based on a simple analysis, and a more detailed analysis is a future challenge.

The most significant manifestations of the shift from traditional to modern intensive farming practices are the use of more effective herbicides and insecticides (Siriwardena et al. 1998, Benton et al. 2003), use of lossless agricultural machinery, the building of large capacity farms, reduction in the number of smaller dairy farms (Siriwardena et al. 1998, Bignal & McCracken 2000, Benton et al. 2003, Šálek et al. 2015a), and general reduction in landscape heterogeneity (Benton et al. 2003, Šálek et al. 2018a). Additionally, some other "smaller" changes in farm infrastructure (e.g., installation of bird-proof grain storages, storage of silage and manure in water-proof containers, often made of plastic and covered with plastic tarps, use of lossless machinery, and changes in sowing patterns) can reduce the availability of food sources (see Šálek et al. 2018b, Havlíček et al. 2021, Chapter III). Most of the changes and factors named above, especially the use of insecticides and herbicides and low farmland heterogeneity, reduce the availability of seed food and abundance of invertebrate prey for birds (Donald et al. 1998, Smith et al. 2008, Ewald et al. 2015). In accordance with these statements, House Sparrow populations declined faster in localities where insecticide applications were more frequent (Mineau et al. 2005). Finally, the negative effect of intensive farming on the abundance of insects, plants, and birds compared to organic farms was confirmed by several studies (Dritschilo & Wanner 1980, Wickramasinghe et al. 2004, Bengtsson et al. 2005, but see e.g., Hole et al. 2005, Piha et al. 2007, Kragten & de Snoo 2008). Additionally, the

application of some agri-environment schemes has had a positive effect on some farmland birds, including the House Sparrow (e.g., Bracken & Bolger 2006, Walker et al. 2018). The application of several agri-environmental schemes providing cereal stubbles and seed and invertebrate prey rich habitats may also be important during the winter, which is critical for adult survival (Hole 2002, Robinson & Sutherland 2002), as well as during the breeding season (Walker et al. 2018).

Recently, there have been noticeable socio-economical changes in rural areas, accompanied by higher aesthetical and hygiene needs of inhabitants, (see Chapter III for more details). This includes the abandonment of traditional farming and keeping of poultry (see Jasso 2003, Šálek et al. 2015a, Havlíček et al. 2021), cultivation of formerly derelict sites such as ruderals and native unmanaged shrubs, or planting of exotic plants, and more intensive management of gardens and other green spaces (for details see Chapter III). This trend can result in the subsequent decrease of food availability during the entire year in rural villages and small towns.



## The lack of breeding opportunities

Lack of breeding opportunities is, like food availability, a crucial factor affecting population size in cavity-breeding birds (Brawn & Balda 1988, Newton 1994). Despite the ability of the House Sparrow to build nests on green walls and in coniferous and deciduous trees (e.g., Šťastný & Hudec 2011), it primarily breeds in various types of holes and cavities in buildings (Anderson 2006; Summers-Smith 2009, Šťastný & Hudec 2011, Šálek et al. 2015b). A lack of breeding opportunities, mostly due to repairing old houses, or their replacement by modern birdproof buildings, has also been frequently referred to as a potential reason for the House Sparrow's widespread decline (e.g., Summers-Smith 2005, Vincent 2005, Shaw et al. 2008). This factor is probably more severe in urban centres (Summers-Smith 2003) and was reported, for example, from Berlin (Witt 2005), Lviv (Bokotey & Gorban 2005), and Prague (Cepák 2011). Additional evidence for this theory are data showing different population sizes across localities characterized by various buildings and urban architecture (Siriwardena et al. 2002, Vincent 2005, Bricchetti et al. 2008, Summers-Smith 2009, Šálek et al. 2015b). Generally, the House Sparrow is less abundant in newly built areas. In a central-European city, Šálek et al. (2015b) documented five times smaller population densities of House Sparrow in new residential locations than in residential areas older than 30 years. The density in urban centres and panel-housing estates was approximately three times smaller, whereas, in garden colonies, the House Sparrow was approximately ten times less abundant. Other previous studies have confirmed the same trend in occupancy of older and newly built areas for House Sparrows (Siriwardena et al. 2002; Vincent 2005; Mason 2006, Bricchetti et al. 2008; Summers-Smith 2009; Moudrá et al. 2018). The accepted explanation for this result is that the older houses can offer more diverse and abundant nesting opportunities (Mason 2006; Shaw et al. 2008; Węgrzynowicz 2012a; Šálek et al. 2015b). For example, Von Post & Smith (2015) suggested a preference for nest-sites under tiles when available. The same result was obtained from a Central-European city by Šálek et al. (2015b),

who found 79.9 % of all nests in the roof tiles and declared that older buildings offer more potential breeding sites. In contrast, modern facilities, such as shopping centres with glass facades, do not provide much space for nest placement (Nath et al. 2016, see also Skórka et al 2009). House Sparrow density in industrial and commercial areas (including large shopping centres) was approximately ten times smaller than in old residential areas in a Central-European city (Šálek et al. 2015b). In contrast, our findings (Havlíček et al. 2021) imply no effect of building age on House Sparrow population density and habitat selectivity in typical Central-European rural settlements. Additionally, Dulisz & Zasiłko (2008) described that the population decreased in other parts of the city, whereas it increased in the newest part. Other studies indicate that House Sparrows prefer sites with a balanced proportion of buildings and other habitats (Šálek et al. 2015b, Havlíček et al. 2021), and avoid areas where urbanization (primarily measured as a proportion of buildings – see De Coster et al. 2015) reached its peak (Murgui 2009; Evans et al. 2009, Węgrzynowicz 2012a, Nath et al. 2019). In contrast to declarations about the lack of breeding opportunities as a limiting factor for House Sparrow occurrence and density, there was no strong (if any at all) evidence for this statement when experiments with the addition of nest boxes as potential breeding opportunities in the urban environment were conducted (Węgrzynowicz 2012a, b, Angelier & Brischox 2019). This is in concordance with the claim of Murgui & Macias (2010). Surprisingly, Angelier & Brischox (2019) suggest that cavity availability is probably more constraining in rural areas than in urban ones in France. On my rural study sites (see Chapter III for description), the House Sparrow occupied all of the nest boxes erected on the farm (unpublished data). Nest boxes were also regularly used by House Sparrows on the farm where Klvaňová et al. (2012) conducted their study. In contrast, Von Post & Smith (2015) claimed that House Sparrow populations are mainly limited by another mechanism than nest-site availability on Swedish farms.

Recently, the increasing rate of reconstructions and insulations of buildings, causing a loss of breeding sites, was discussed as a threat for the House Sparrow and other cavity breeding birds (see Havlíček & De Laet 2016, Rosin et al. 2020). For instance, Wotton et al. (2002) found that sparrows only use buildings for breeding before reconstruction. The modernization of buildings was mentioned by Cepák (2011), as one of the reasons for the local extinction of the House Sparrow population in the central part of Prague. In Warsaw, local populations substantially decreased following the renovation of housing estates. In contrast, the decline was much less intensive in urban areas with a lower rate of modernization, and it increased simultaneously in a district with no renovation of buildings (Węgrzynowicz 2012a). In contrast to this study, the results from another Polish city do not indicate modernization as the main factor affecting population changes (Dulisz & Zasiłko 2008). Landmann & Danzl (2020) found that House Sparrows prefer older buildings. They speculate that new ways of constructing houses and especially roofs are responsible for decreasing local populations in mountain villages in the Alps. On the other hand, our data do not support this finding (Havlíček et al. 2021), and House Sparrows were regularly observed to occupy recently reconstructed houses and roofs (unpublished data). The increasing rate of modernization and renovation is mainly caused by changes in socio-economics status (Shaw et al. 2008, Rosin et al. 2016, Źmihorski et al. 2020) and to reduce energy consumption (see, e.g., Rosin et al. 2020 for details). For instance, in the Czech Republic, one of the highest (besides large city suburbs) rates of newly built and reconstructed buildings is evident in some mountain settlements in recreation areas, such as in the Šumava National Park (e.g., Cuříková 2016, Havlíček et al. in prep.). Together with other factors influencing House Sparrow populations at higher elevations (Havlíček et al. 2021 and above), this is a threat to the future existence of local populations (Havlíček et al. in prep.). In the rural environment, old farms and buildings associated with traditional farming offer important breeding sites for many farmland

species, including the House Sparrow (Rosin et al. 2016, 2020, Žmihorski et al. 2020). Renovations or replacement of old farm buildings with new ones supported by EU Common Agricultural Policy funds (for details see, e.g., Šálek et al. 2018b), or abandonment of traditional small-scale farming represents an actual threat for several bird species inhabiting urban and farmland landscapes (e.g., Šálek et al. 2015a, 2018b, Rosin et al. 2016, Žmihorski et al. 2020).

On the other hand, in some countries (including the Czech Republic, Germany, etc.), compensation for selected breeding species, such as Common Swift (*Apus apus*) and bats (Chiroptera), must be applied during the process of building insulation and renovation, especially when financed from public funds (ČSO et al. 2008, Schaub et al. 2016). The most common compensation solution is the erection of special swift and bat nest boxes. The House Sparrow has been reported to occupy some types of these nest boxes and thus profit from "swift protection." For example, in Mecklenburg, a middle-sized city in Germany, House Sparrow occupied 21.4 % of observed swift boxes (Schaub et al. 2016).

In this chapter, it is also necessary to mention possible competition for breeding sites with other bird species such as Common Swift – see above, Black Redstart (*Phoenicurus ochruros*), House Martin (*Delichon urbicum*), and Barn Swallow (*Hirundo rustica*) (Bokotey & Gobanov 2005). Similarly, in North America, interspecific competition with Tree Swallow (*Tachycineta bicolor*) was described by Robillard et al. (2013). On the other hand, House Sparrows relatively frequently use old nests of some other species – in Europe, often House Martin and Barn Swallow (Šťastný & Hudec 2011). The recent decline of House Martin and Barn Swallow (e.g., PECBMS 2021) can also potentially lead to a shortage of breeding opportunities for House Sparrows.

## References

Anderson, T. R. (1977). Reproductive responses of sparrows to a superabundant food supply. *The Condor*, 79(2), 205–208.

Anderson, T. R. (2006). *Biology of the ubiquitous House Sparrow*. Oxford: Oxford University Press.

Angelier, F., & Brischoux, F. (2019). Are house sparrow populations limited by the lack of cavities in urbanized landscapes? An experimental test. *Journal of Avian Biology*, 50(3), 1–6.

Antrop, M. (2000). Changing patterns in the urbanized countryside of Western Europe. *Landscape ecology*, 15(3), 257–270.

Antrop, M. (2004). Landscape change and the urbanization process in Europe. *Landscape and urban planning*, 67(1–4), 9–26.

Archaux, F. (2007). Are mountains refuges for farmland bird species? A case study in the northern French Alps. *Bird Study*, 54(1), 73–79.

Baker, H. (2001). *House Sparrow Monitoring in the London Area: an Interim report on a London Natural History Society Survey*. London Bird Report, 66, 171–185.

Barnosky, A. D., Matzke, N., Tomiya, S., Wogan, G. O., Swartz, B., Quental, T. B., Marshall, C., McGuire, J. L., Lindsey, E. L., Maguire, K. C., Mersey, B., & Ferrer, E. A. (2011). Has the Earth's sixth mass extinction already arrived? *Nature*, 471(7336), 51–57.

Barrows, B. W. (1889). *The English Sparrow (*Passer Domesticus*) in North America: Especially in Its Relations to Agriculture*. U.S. Department of Agriculture, Division of Economic Ornithology and Mammalogy, Buletin 1, 405 p.

Bas, Y., Renard, M., & Jiguet, F. (2009). Nesting strategy predicts farmland bird response to agricultural intensity. *Agriculture, ecosystems & environment*, 134(3–4), 143–147.

Baum, J. (1955). *Ptactvo Velké Prahy*. Orbis, Praha.

Bengtson, S. A., Eliassen, K., Jacobsen, L. M., & Magnussen, E. (2004). A history of colonization and current status of the house sparrow (*Passer domesticus*) in the Faroe Islands. *Fróðskaparrit*, 51, 237–251.

Bengtsson, J., Ahnström, J., & Weibull, A. C. (2005). The effects of organic agriculture on biodiversity and abundance: a meta-analysis. *Journal of applied ecology*, 42(2), 261–269.

Benton, T. G., Vickery, J. A., & Wilson, J. D. (2003). Farmland biodiversity: is habitat heterogeneity the key? *Trends in ecology & evolution*, 18(4), 182–188.

Berigan, L. A., Greig, E. I., & Bonter, D. N. (2021). Urban House Sparrow (*Passer domesticus*) populations decline in North America. *The Wilson Journal of Ornithology*, 132(2), 248–258.

Bernat-Ponce, E., Gil-Delgado, J. A., & López-Iborra, G. M. (2021a). Recreational noise pollution of traditional festivals reduces the juvenile productivity of an avian urban bioindicator. *Environmental Pollution*, 286, 117247.

Bernat-Ponce, E., Ferrer, D., Gil-Delgado, J. A., & López-Iborra, G. M. (2021b). Effect of replacing surface with underground rubbish containers on urban House Sparrows *Passer domesticus*. *Urban Ecosystems*, 1–12.

Bernat-Ponce, E., Gil-Delgado, J. A., & López-Iborra, G. M. (2020). Replacement of semi-natural cover with artificial substrates in urban parks

causes a decline of house sparrows *Passer domesticus* in Mediterranean towns. *Urban Ecosystems*, 23, 471–481.

Biadun, W., & Żmihorski, M. (2011). Factors shaping a breeding bird community along an urbanization gradient: 26-year study in medium size city (Lublin, SE Poland). *Polish Journal of Ecology*, 59(2), 381–389.

Bignal, E. M., & McCracken, D. I. (2000). The nature conservation value of European traditional farming systems. *Environmental reviews*, 8(3), 149–171.

Böhner, J. (2014). Weiterhin hoher und stabiler Bestand des Haussperlings (*Passer domesticus*) in Berlin: Ergebnisse der Erfassung 2011. *Berliner ornithologischer Bericht*, 24, 19–28.

Bókony, V., Kulcsár, A., & Liker, A. (2010). Does urbanization select for weak competitors in house sparrows? *Oikos*, 119(3), 437–444.

Bókony, V., Seress, G., Nagy, S., Lendvai, Á. Z., & Liker, A. (2012). Multiple indices of body condition reveal no negative effect of urbanization in adult house sparrows. *Landscape and urban planning*, 104(1), 75–84.

Bokotey, A. A., & Gorban, I. M. (2005). Numbers, distribution, and ecology of the house sparrow in Lvov (Ukraine). *International studies on sparrows*, 30, 7–22.

Bouchner, M. (1956). Hubení vrabců domácích (*Passer domesticus* L.) pomocí otrávené pšenice. Sb. přednášek I. celostátní konference ČSOS, 25–28.

Bracken, F., & Bolger, T. (2006). Effects of set-aside management on birds breeding in lowland Ireland. *Agriculture, Ecosystems & Environment*, 117(2–3), 178–184.

Brawn, J. D., & Balda, R. P. (1988). Population biology of cavity nesters in northern Arizona: do nest sites limit breeding densities? *The Condor*, 90(1), 61–71.

Brejšková, L. (2003). Pták roku 2003 – Vrabec domácí. Česká společnost ornitologická, Praha.

Brichetti, P., Rubolini, D., & Galeotti, P. (2008). Italian Sparrow *Passer (domesticus) italiae* populations in northern Italy. *Ibis*, 150, 177–181.

Brlík, V., Šilarová, E., Škorpilová, J., Alonso, H., Anton, M., Aunins, A., Benkő, Z., Biver, G., Busch, M., Chodkiewicz, T., Chylarecki, P., Coombes, D., de Carli, E., del Moral, J.C., Derouaux, A., Escandell, V., Eskildsen, D.P., Fontaine, B., Foppen, R.P.B., Gamero, A., Gregory, R.D., Harris, S., Herrando, S., Hristov, I., Husby, M., Ieronymidou, C., Jiquet, F., Kålås, J.A., Kamp, J., Kmecl, P., Kurlavičius, P., Lehikoinen, A., Lewis, L., Lindström, Å., Manolopoulos, A., Martí, D., Massimino, D., Moshøj, C., Nellis, R., Noble, D., Paquet, A., Paquet, J.-Y., Portolou, D., Ramírez, I., Redel, C., Reif, J., Ridzoň, J., Schmid, H., Seaman, B., Silva, L., Soldaat, L., Spasov, S., Staneva, A., Szép, T., Florenzano, G.T., Teufelbauer, N., Trautmann, S., van der Meij, T., van Strien, A., van Turnhout, C., Vermeersch, G., Vermouzek, Z., Vikstrøm, T., Voříšek, P., Weiserbs, A., & Klvaňová, A. (2021). Long-term and large-scale multispecies dataset tracking population changes of common European breeding birds. *Scientific data*, 8(1), 1–9.

Butchart, S. H., Walpole, M., Collen, B., Van Strien, A., Scharlemann, J. P., Almond, R. E., Baillie, J. E. M., Bomhard, B., Brown, C., Bruno, J., Carpenter, K. E., Carr, G. M., Chanson, J., Chenery, A. M., Csirke, J., Davidson, N. C., Dentener, F., Foster, M., Galli, A., Galloway, J. N., Genovesi, P., Gregory, R. D., Hockings, M., Kapos, V., Lamarque, J-F., Leverington, F., Loh, J., McGeoch, M. A., McRae, L., Minasyan, A., Morcillo, M. H., Oldfield, T. E. E., Pauly, D., Quader, S., Revenga, C.,



Sauer, J. R., Skolnik, B., Spear, D., Stanwell-Smith, D., Stuart, S. N., Symes, A., Tierney, M., Tyrrell, T. D., Vié, J-C., & Watson, R. (2010). Global biodiversity: indicators of recent declines. *Science*, 328(5982), 1164–1168.

Cepák, J. (2011). Poslední malostranští vrabci. *Ptačí svět*, 1, 12.

Chamberlain, D. E., Fuller, R. J., Bunce, R. G., Duckworth, J. C., & Shrubbs, M. (2000). Changes in the abundance of farmland birds in relation to the timing of agricultural intensification in England and Wales. *Journal of applied ecology*, 37(5), 771–788.

Chamberlain, D. E., Vickery, J. A., Glue, D. E., Robinson, R. A., Conway, G. J., Woodburn, R. J., & Cannon, A. R. (2005). Annual and seasonal trends in the use of garden feeders by birds in winter. *Ibis*, 147(3), 563–575.

Chrenková, M. (2021). The Ecology of the Little Owl in European Farmland. Ph.D. thesis. University of south Bohemia in České Budějovice, 103 p.

Cleasby, I. R., Nakagawa, S., Gillespie, D. O., & Burke, T. (2010). The influence of sex and body size on nestling survival and recruitment in the house sparrow. *Biological Journal of the Linnean Society*, 101(3), 680–688.

Cramp, S., Perrins, C. M., & Brooks, D. J. (1994). *Handbook of the birds of Europe, the Middle East and North Africa: the birds of the Western Palearctic, Vol. VIII: Crows to finches*. Oxford University Press.

Crick, H. Q. P., Robinson, R. A., Appleton, F. G., Clark, N. A., & Rickard, A. D. (2002). Investigation into the causes of the decline of Starlings and House Sparrows in Great Britain. BTO Report Number 290. British Trust for Ornithology, Thetford.

ČSO, AOPK ČR, & ČESON (2008). Ochrana rorýsů a netopýrů při rekonstrukcích budov. 24 p.

Cuříková, P. (2016). Stavebnictví a bytová výstavba v roce 2015. *Statistika a my*, 6(4), 14–15.

Dadam, D., Robinson, R. A., Clements, A., Peach, W. J., Bennett, M., Rowcliffe, J. M., & Cunningham, A. A. (2019). Avian malaria-mediated population decline of a widespread iconic bird species. *Royal Society open science*, 6(7), 182197.

De Coster, G., De Laet, J., Vangestel, C., Adriaensen, F., & Lens, L. (2015). Citizen science in action—Evidence for long-term, region-wide House Sparrow declines in Flanders, Belgium. *Landscape and Urban Planning*, 134, 139–146.

De Laet, J., & Summers-Smith, J. D. (2007). The status of the urban house sparrow *Passer domesticus* in north-western Europe: a review. *Journal of Ornithology*, 148(2), 275–278.

Dearborn, N. (1910). How to destroy English sparrows (No. 383). US Department of Agriculture.

Dinetti, M. (2009). The Sparrows *Passer* spp.: news from Italy. In: De Laet J., Summer-Smith, J. D., & Mallord, J. (eds.). Meeting on the decline of the urban House Sparrow *Passer domesticus*: Newcastle 2009 (24-25 FEB). *International Studies on Sparrows*, 33, 21–22.

Donald, P. F. (1998). Changes in the abundance of invertebrates and plants on British farmland. *British Wildlife*, 9, 279–289.

Donald, P. F., Green, R. E., & Heath, M. F. (2001). Agricultural intensification and the collapse of Europe's farmland bird populations. *Proceedings of the Royal Society B*, 268, 25–29.

Donald, P. F., Pisano, G., Rayment, M. D., & Pain, D. J. (2002). The Common Agricultural Policy, EU enlargement and the conservation of Europe's farmland birds. *Agriculture, Ecosystems & Environment*, 89(3), 167–182.

Dritschilo, W., & Wanner, D. (1980). Ground beetle abundance in organic and conventional corn fields. *Environmental Entomology*, 9(5), 629–631.

Dulisz, B., Nowakowski, J. J., & Górnik, J. (2016). Differences in biometry and body condition of the House Sparrow (*Passer domesticus*) in urban and rural population during breeding season. *Urban Ecosystems*, 19(3), 1307–1324.

Dulisz, B., & Zasiłko, E. (2008). Zmiany występowania wróbla *Passer domesticus* w różnych typach zabudowy w latach 1993–2007 pod wpływem modernizacji budynków. In: Indykiewicz P. Jerzak L. & Barczak T. (eds.). *Fauna miast. Ochronić różnorodność biologiczną w miastach*. SAR Pomorze, Bydgoszcz, 103–114.

Ellis, E. C. (2015). Ecology in an anthropogenic biosphere. *Ecological Monographs*, 85(3), 287–331.

Erskine, A. J. (2006). Recent Declines of House Sparrows, *Passer domesticus*, in Canada's Maritime Provinces. *The Canadian Field-Naturalist*, 120(1), 43–49.

Eurostat (2016). *Urban Europe Statistics on cities, towns and suburbs*. Eurostat, Luxemburg, 286 p.

Evans, K. L., Newson, S. E., & Gaston, K. J. (2009). Habitat influences on urban avian assemblages. *Ibis*, 151(1), 19–39.

Ewald, J. A., Wheatley, C. J., Aebischer, N. J., Moreby, S. J., Duffield, S. J., Crick, H. Q., & Morecroft, M. B. (2015). Influences of extreme weather,

climate and pesticide use on invertebrates in cereal fields over 42 years. *Global Change Biology*, 21(11), 3931–3950.

Ferenc, M., Sedláček, O., Fuchs, R., Dinetti, M., Fraissinet, M., & Storch, D. (2014). Are cities different? Patterns of species richness and beta diversity of urban bird communities and regional species assemblages in Europe. *Global Ecology and Biogeography*, 23(4), 479–489.

Fernandez-Juricic, E., & Jokimäki, J. (2001). A habitat island approach to conserving birds in urban landscapes: case studies from southern and northern Europe. *Biodiversity & Conservation*, 10(12), 2023–2043.

Flousek, J., Gramsz, B., & Telenský, T. (2015). Ptáci Krkonoš – atlas hnízdního rozšíření 2012–2014 / Ptaki Karkonoszy – atlas ptaków lęgowych 2012–2014. Správa KRNAP Vrchlabí, Dyrekcja KPN Jelenia Góra.

Fretwell, S. (1972). The regulation of bird populations on konza prairie. The effects of events off of the prairie. *Third Midwest Prairie Conference Proceedings*, 21–27.

Fuchs, R., Škopek, J., Formánek, J., & Exnerová, A. (2002). Atlas hnízdního rozšíření ptáků Prahy. ČSO, Praha.

Galinet, C. (2003). Et si les Moineaux parisiens disparaissaient? *Club Nature et Environnement d'Ile de Paris*, April 2003.

Gillings, S., Newson, S. E., Noble, D. G., & Vickery, J. A. (2005). Winter availability of cereal stubbles attracts declining farmland birds and positively influences breeding population trends. *Proceedings of the Royal Society B*, 272(1564), 733–739.

Harris, S.J., Massimino, D., Balmer, D.E., Eaton, M.A., Noble, D.G., Pearce-Higgins, J.W., Woodcock, P., & Gillings, S. (2020). The Breeding

Bird Survey 2019. BTO Research Report 726. British Trust for Ornithology, Thetford.

Hatzofe, O., & Yom-Tov, Y. (2002). Global warming and recent changes in Israel's avifauna. *Israel Journal of Ecology and Evolution*, 48(4), 351–357.

Havlíček, J. & De Laet J. (2016). The working group on urban sparrows – 5th international meeting: České Budějovice 2016 (3–4 November). *International studies on Sparrows*, 40, 9–27.

Havlíček, J., Riegert, J., Bandhauerová, J., Fuchs, R., & Šálek, M. (2021). Species-specific breeding habitat association of declining farmland birds within urban environments: conservation implications. *Urban Ecosystems*, 1–12.

Havlín, J. (1974). Vom Haussperling /*Passer domesticus*/ und Feldsperling /*P. montanus*/ an reifenden Getreidenpflanzen verursachte Schäden. *Zool. listy*, 23(3), 241–259.

Hanson, H. E., Mathews, N. S., Hauber, M. E., & Martin, L. B. (2020). The Natural History of Model Organisms: The house sparrow in the service of basic and applied biology. *Elife*, 9, e52803.

Hersperger, A. M., & Bürgi, M. (2009). Going beyond landscape change description: Quantifying the importance of driving forces of landscape change in a Central Europe case study. *Land Use Policy*, 26(3), 640–648.

Hiron, M., Berg, Å., Eggers, S., & Pärt, T. (2013). Are farmsteads overlooked biodiversity hotspots in intensive agricultural ecosystems? *Biological Conservation*, 159, 332–342.

Hole, D. G., Perkins, A. J., Wilson, J. D., Alexander, I. H., Grice, P. V., & Evans, A. D. (2005). Does organic farming benefit biodiversity? *Biological conservation*, 122(1), 113–130.

Hole, D. G., Whittingham, M. J., Bradbury, R. B., Anderson, G. Q. A., Lee, P. L. M., Wilson, J. D., & Krebs, J. R. (2002). Widespread local House-Sparrow extinctions agricultural intensification is blamed for the plummeting populations of these birds. *Nature*, 418, 931–932.

Horváth, Z., Ptacnik, R., Vad, C. F., & Chase, J. M. (2019). Habitat loss over six decades accelerates regional and local biodiversity loss via changing landscape connectance. *Ecology Letters*, 22(6), 1019–1027.

Iankov, P. (2005). Sofia. In: Kelcey, J. G., & Rheinwald, G. (eds.): *Birds in European Cities*. Ginster-Verlag, St. Katherinen, Germany. 279–305.

Independent (2008). Mystery of the vanishing sparrow. On-line: <https://www.independent.co.uk/climate-change/news/mystery-of-the-vanishing-sparrow-1026319.html> (accessed 4.5.2010).

Jasso, L. (2003). Vrabec domácí (*Passer domesticus*) na počátku třetího tisíciletí a možné příčiny jeho ubývání. *Zprávy ČSO*, 57, 51–57.

Jokimäki, J., & Kaisanlahti-Jokimäki, M. L. (2012a). The role of residential habitat type on the temporal variation of wintering bird assemblages in northern Finland. *Ornis Fennica*, 89(1), 20–33.

Jokimäki, J., & Kaisanlahti-Jokimäki, M. L. (2012b). Residential areas support overwintering possibilities of most bird species. *Annales Zoologici Fennici*, 49(4), 240–256.

Jokimäki, J., Suhonen, J., & Kaisanlahti-Jokimäki, M. L. (2021). Differential Long-Term Population Responses of Two Closely Related

Human-Associated Sparrow Species with Respect to Urbanization. *Birds*, 2(3), 230–249.

Jones, E. L., & Leather, S. R. (2012). Invertebrates in urban areas: a review. *European Journal of Entomology*, 109(4), 463–478.

Kark, S., Iwaniuk, A., Schalimtzek, A., & Banker, E. (2007). Living in the city: can anyone become an 'urban exploiter'? *Journal of Biogeography*, 34(4), 638–651.

Keller, V., Herrando, S., Voříšek, P., Franch, M., Kipson, M., Milanesi, P., Martí, D., Anton, M., Klvaňová, A., Kalyakin, M. V., Bauer, H.-G., & Foppen, R. P. B. (2020). European breeding bird atlas 2: Distribution, abundance and change. Lynx Edicions/European Bird Census Council (EBCC), 967 p.

Klůz, Z. (1947). Chraňme ptactvo. *Rádce zemědělce*, sv. 33, 120 p.

Klvaňová, A., Lusková, M., Hořák, D., & Exnerová, A. (2012). The condition of nestling House Sparrows *Passer domesticus* in relation to diet composition and the total amount of food consumed. *Bird study*, 59(1), 58–66.

Kragten, S., & de Snoo, G. R. (2008). Field-breeding birds on organic and conventional arable farms in the Netherlands. *Agriculture, ecosystems & environment*, 126(3–4), 270–274.

Krebs, J. R., Wilson, J. D., Bradbury, R. B., & Siriwardena, G. M. (1999). The second silent spring? *Nature*, 400(6745), 611–612.

Laji.fi (2021). Winter Bird Census. On-line: <https://laji.fi/en/project/MHL.3/stats?tab=species> (Accessed 4.2.2021).

Landmann, A., & Danzl, A. (2020). Langjährige Dynamik der Raumnutzung beim Haussperling *Passer domesticus* in zwei Montandörfern Tirols (Österreich). *Ornithologischer Beobachter*, 117, 242–255.

Lever, C. (2005). *Naturalised birds of the world*. A&C Black.

Liker, A., Papp, Z., Bókonyi, V., & Lendvai, A. Z. (2008). Lean birds in the city: body size and condition of house sparrows along the urbanization gradient. *Journal of animal ecology*, 77(4), 789–795.

Liu, Y., Webber, S., Bowgen, K., Schmaltz, L., Bradley, K., Halvarsson, P., Abdelgadir, M., & Griesser, M. (2013). Environmental factors influence both abundance and genetic diversity in a widespread bird species. *Ecology and evolution*, 3(14), 4683–4695.

Lowther, P. E., & Cink, C. L. (2020). House Sparrow (*Passer domesticus*), version 1.0. In *Birds of the World* (S. M. Billerman, Editor). Cornell Lab of Ornithology, Ithaca, NY, USA. <https://doi.org/10.2173/bow.houspa.01>

MacDonald, D., Crabtree, J. R., Wiesinger, G., Dax, T., Stamou, N., Fleury, P., Lazpita, J. G., & Gibon, A. (2000). Agricultural abandonment in mountain areas of Europe: environmental consequences and policy response. *Journal of environmental management*, 59(1), 47–69.

Mackenzie, J. A., Hinsley, S. A., & Harrison, N. M. (2014). Parid foraging choices in urban habitat and their consequences for fitness. *Ibis*, 156(3), 591–605.

Magrath, R. D. (1991). Nestling weight and juvenile survival in the blackbird, *Turdus merula*. *The Journal of Animal Ecology*, 335–351.



Magura, T., Tóthmérész, B., & Molnár, T. (2004). Changes in carabid beetle assemblages along an urbanisation gradient in the city of Debrecen, Hungary. *Landscape Ecology*, 19(7), 747–759.

Maklakov, A. A., Immler, S., Gonzalez-Voyer, A., Rönn, J., & Kolm, N. (2011). Brains and the city: big-brained passerine birds succeed in urban environments. *Biology Letters*, 7(5), 730–732.

Martin, T. E. (1987). Food as a limit on breeding birds: a life-history perspective. *Annual review of ecology and systematics*, 18(1), 453–487.

Mason, C. F. (2006). Avian species richness and numbers in the built environment: can new housing developments be good for birds? In: Bull, A. T., & Hawksworth, D. L. (Eds.). *Human Exploitation and Biodiversity Conservation*, Springer, Dordrecht, 25–38.

Meillère, A., Brischoux, F., Henry, P. Y., Michaud, B., Garcin, R., & Angelier, F. (2017). Growing in a city: Consequences on body size and plumage quality in an urban dweller, the house sparrow (*Passer domesticus*). *Landscape and Urban Planning*, 160, 127–138.

Merckx, T., Souffreau, C., Kaiser, A., Baardsen, L. F., Backeljau, T., Bonte, D., Brans, K. I., Cours, M., Dahirel, M., Debortoli, N., De Wolf, K., Engelen, J. M. T., Fontaneto, D., Gianuca, A. T., Govaert, L., Hendrickx, F., Higuiri, J., Lens, L., Martens, K., Matheve, H., Matthysen, E., Piano, E., Sablon, R., Schön, I., Van Doninck, K., De Meester, L., & Van Dyck, H. (2018). Body-size shifts in aquatic and terrestrial urban communities. *Nature*, 558(7708), 113–116.

Mikulić, K., Radović, A., Kati, V., Jelaska, S. D., & Tepić, N. (2014). Effects of land abandonment on bird communities of smallholder farming landscapes in post-war Croatia: implications for conservation policies. *Community ecology*, 15(2), 169–179.

Miles, P. (1986). Die Vögel des Krkonoše Gebirges. *Acta Universitatis Carolinae. Biologica*, 1985, 1–101.

Mineau, P., Downes, C. M., Kirk, D. A., Bayne, E., & Csizy, M. (2005). Patterns of bird species abundance in relation to granular insecticide use in the Canadian prairies. *Ecoscience*, 12(2), 267–278.

Mock, D. W., Schwagmeyer, P. L., & Dugas, M. B. (2009). Parental provisioning and nestling mortality in house sparrows. *Animal Behaviour*, 78(3), 677–684.

Mohring, B., Henry, P. Y., Jiguet, F., Malher, F., & Angelier, F. (2021). Investigating temporal and spatial correlates of the sharp decline of an urban exploiter bird in a large European city. *Urban Ecosystems*, 24(3), 501–513.

Moss, S. (2001). The fall of the sparrow. *BBC Wildlife*, 19(11), 45.

Moudrá, L., Zasadil, P., Moudrý, V., & Šálek, M. (2018). What makes new housing development unsuitable for house sparrows (*Passer domesticus*)? *Landscape and Urban Planning*, 169, 124–130.

Murgui, E. (2009). Seasonal patterns of habitat selection of the House Sparrow *Passer domesticus* in the urban landscape of Valencia (Spain). *Journal of Ornithology*, 150(1), 85–94.

Murgui, E., & Hedblom, M. (eds., 2017). *Ecology and conservation of birds in urban environments*. Springer, 520 p.

Murgui, E., & Macias, A. (2010). Changes in the House Sparrow *Passer domesticus* population in Valencia (Spain) from 1998 to 2008. *Bird Study*, 57(3), 281–288.

Nath, A., Singha, H., Deb, P., Das, A. K., & Lahkar, B. P. (2016). Nesting in a crowd: response of House Sparrow towards proximity to spatial cues in commercial zones of Guwahati City. *Proceedings of the Zoological Society*, 69(2), 249–254.

Nath, A., Singha, H., Haque, M., & Lahkar, B. P. (2019). Sparrows in urban complexity: macro and micro-scale habitat use of sympatric sparrows in Guwahati City, India. *Urban Ecosystems*, 22(6), 1047–1060.

Newton, I. (1994). Experiments on the limitation of bird breeding densities: a review. *Ibis*, 136, 397–411.

Newton, I. (1998). *Population limitation in birds*. Academic press.

Niemelä, J., & Kotze, D. J. (2009). Carabid beetle assemblages along urban to rural gradients: A review. *Landscape and Urban Planning*, 92(2), 65–71.

Olsen, P., Weston, M., & Silcocks, A. (2003). The state of Australia's birds 2003. *Wingspan*, 13(4), 1–23.

Peach, W. J., Mallord, J. W., Ockendon, N., Orsman, C. J., & Haines, W. G. (2015). Invertebrate prey availability limits reproductive success but not breeding population size in suburban House Sparrows *Passer domesticus*. *Ibis*, 157(3), 601–613.

Peach, W. J., Mallord, J. W., Ockendon, N., Orsman, C. J., & Haines, W. G. (2018). Depleted suburban house sparrow *Passer domesticus* population not limited by food availability. *Urban ecosystems*, 21(6), 1053–1065.

Peach, W. J., Sheehan, D. K., & Kirby, W. B. (2014). Supplementary feeding of mealworms enhances reproductive success in garden nesting House Sparrows *Passer domesticus*. *Bird Study*, 61(3), 378–385.

Peach, W. J., Vincent, K. E., Fowler, J. A., & Grice, P. V. (2008). Reproductive success of house sparrows along an urban gradient. *Animal Conservation*, 11(6), 493–503.

PECBMS (2021) Trends and Indicators. PanEuropean Common Bird Monitoring Scheme. <https://pecbms.info/trends-and-indicators/species-trends/>. Accessed 20 March 2021

Piha, M., Tiainen, J., Holopainen, J., & Vepsäläinen, V. (2007). Effects of land-use and landscape characteristics on avian diversity and abundance in a boreal agricultural landscape with organic and conventional farms. *Biological Conservation*, 140(1–2), 50–61.

Pinhasi, R., Fort, J., & Ammerman, A. J. (2005). Tracing the origin and spread of agriculture in Europe. *PLOS Biology*, 3(12), e410.

Pinowski, J., & Pinowska, B. (1985). The effect of the snow cover on the Tree Sparrow (*Passer montanus*) survival. *The Ring*, 124–125.

Pinowski, J., Pinowska, B., Zduniak, P., Tryjanowski, P., Jerzak, L., & Romanowski, J. (2009). The autumnal sexual display in Tree Sparrows (*Passer montanus* L.) as a component of the winter survival strategy. *Polish Journal of Ecology*, 57(1), 159–169.

Pinilla, V., Ayuda, M. I., & Sáez, L. A. (2008). Rural depopulation and the migration turnaround in Mediterranean Western Europe: a case study of Aragon. *Journal of Rural and Community Development*, 3(1), 1–22.

Rand, A. L. (1956). Changes in English sparrow population densities. *The Wilson Bulletin*, 68(1), 69–70.

Ravinet, M., Elgvin, T. O., Trier, C., Aliabadian, M., Gavrilov, A., & Sætre, G. P. (2018). Signatures of human-commensalism in the house

sparrow genome. *Proceedings of the Royal Society B*, 285(1884), 20181246.

Reidsma, P., Tekelenburg, T., Van den Berg, M., & Alkemade, R. (2006). Impacts of land-use change on biodiversity: An assessment of agricultural biodiversity in the European Union. *Agriculture, ecosystems & environment*, 114(1), 86–102.

Reif, J., & Hanzelka, J. (2016). Grassland winners and arable land losers: The effects of post-totalitarian land use changes on long-term population trends of farmland birds. *Agriculture, Ecosystems & Environment*, 232, 208–217.

Reif, J., Szarvas, F., & Šťastný, K. (2021). ‘Tell me where the birds have gone’ – Reconstructing historical influence of major environmental drivers on bird populations from memories of ornithologists of an older generation. *Ecological Indicators*, 129, 107909.

Reif, J., & Vermouzek, Z. (2019). Collapse of farmland bird populations in an Eastern European country following its EU accession. *Conservation Letters*, 12(1), e12585.

Ringsby, T. H., Saether, B. E., Jensen, H., & Engen, S. (2006). Demographic characteristics of extinction in a small, insular population of House Sparrows in northern Norway. *Conservation Biology*, 20, 1761–1767.

Ringsby, T. H., Sæther, B. E., & Solberg, E. J. (1998). Factors affecting juvenile survival in house sparrow *Passer domesticus*. *Journal of Avian Biology*, 241–247.

Robillard, A., Garant, D., & Bélisle, M. (2013). The swallow and the sparrow: how agricultural intensification affects abundance, nest site

selection and competitive interactions. *Landscape ecology*, 28(2), 201–215.

Robinson, R. A., Siriwardena, G. M., & Crick, H. Q. (2005). Size and trends of the House Sparrow *Passer domesticus* population in Great Britain. *Ibis*, 147(3), 552–562.

Robinson, R. A., & Sutherland, W. J. (2002). Post-war changes in arable farming and biodiversity in Britain. *Journal of Applied Ecology*, 39, 157–176.

Rosin, Z. M., Hiron, M., Žmihorski, M., Szymański, P., Tobolka, M., & Pärt, T. (2020). Reduced biodiversity in modernized villages: A conflict between sustainable development goals. *Journal of Applied Ecology*, 57(3), 467–475.

Rosin, Z. M., Skórka, P., Pärt, T., Žmihorski, M., Ekner-Grzyb, A., Kwiecieński, Z., & Tryjanowski, P. (2016). Villages and their old farmsteads are hot spots of bird diversity in agricultural landscapes. *Journal of Applied Ecology*, 53(5), 1363–1372.

Sætre, G. P., Riyahi, S., Aliabadian, M., Hermansen, J. S., Hogner, S., Olsson, U., Gonzalez Rojas, M. F., Sætre, S. A., & Elgvin, T. O. (2012). Single origin of human commensalism in the house sparrow. *Journal of evolutionary biology*, 25(4), 788–796.

Šálek, M., Bažant, M., & Žmihorski, M. (2018b). Active farmsteads are year-round strongholds for farmland birds. *Journal of Applied Ecology*, 55(4), 1908–1918.

Šálek, M., Havlíček, J., Riegert, J., Nešpor, M., Fuchs, R., & Kipson, M. (2015a). Winter density and habitat preferences of three declining granivorous farmland birds: the importance of the keeping of poultry and dairy farms. *Journal for Nature Conservation*, 24, 10–16.

Šálek, M., Hula, V., Kipson, M., Daňková, R., Niedobová, J., & Gamero, A. (2018a). Bringing diversity back to agriculture: Smaller fields and non-crop elements enhance biodiversity in intensively managed arable farmlands. *Ecological Indicators*, 90, 65–73.

Šálek, M., Riegert, J., & Grill, S. (2015b). House Sparrows *Passer domesticus* and Tree Sparrows *Passer montanus*: fine-scale distribution, population densities, and habitat selection in a Central European city. *Acta Ornithologica*, 50(2), 221–232.

Salmón, P., Jacobs, A., Ahrén, D., Biard, C., Dingemanse, N. J., Dominoni, D. M., Lundberg, M., Senar, J. C., Sprau, P., Visser, M. E., & Isaksson, C. (2021). Continent-wide genomic signatures of adaptation to urbanisation in a songbird across Europe. *Nature communications*, 12(1), 1–14.

Sanderson, R. F. (1996). Autumn Bird Counts in Kensington Gardens. *London Bird Report*, 60.

Schaub, T., Meffert, P. J., & Kerth, G. (2016). Nest-boxes for Common Swifts *Apus apus* as compensatory measures in the context of building renovation: efficacy and predictors of occupancy. *Bird conservation international*, 26(2), 164.

Schwagmeyer, P. L., & Mock, D. W. (2008). Parental provisioning and offspring fitness: size matters. *Animal Behaviour*, 75(1), 291–298.

Seitz, J. (2007). Three hundred years of House Sparrow (*Passer domesticus*) persecution in Germany. *Archives of natural history*, 34(2), 307–317.

Seress, G., Bókony, V., Pipoly, I., Szép, T., Nagy, K., & Liker, A. (2012). Urbanization, nestling growth and reproductive success in a moderately

declining house sparrow population. *Journal of Avian Biology*, 43(5), 403–414.

Sharma, P., & Binner, M. (2020). The decline of population of house sparrow in India. *International Journal of Agricultural Science*, 5, 1–14.

Shaw, L. M., Chamberlain, D., & Evans, M. (2008). The House Sparrow *Passer domesticus* in urban areas: reviewing a possible link between post-decline distribution and human socioeconomic status. *Journal of Ornithology*, 149(3), 293–299.

Siriwardena, G. M., Baillie, S. R., Crick, H. Q., & Wilson, J. D. (2000). The importance of variation in the breeding performance of seed-eating birds in determining their population trends on farmland. *Journal of Applied Ecology*, 37(1), 128–148.

Siriwardena, G. M., Baillie, S. R., & Wilson, J. D. (1998). Variation in the survival rates of British farmland passerines with respect to their population trends. *Bird Study*, 45, 276–292.

Siriwardena, G. M., Robinson, R. A., & Crick, H. Q. (2002). Status and population trends of the house sparrow *Passer domesticus* in Great Britain. BTO Research Report, British Trust for Ornithology, Thetford, 33–50.

Skokanová, H., Falt'an, V., & Havlíček, M. (2016). Driving forces of main landscape change processes from past 200 years in Central Europe—differences between old democratic and post-socialist countries. *Ekológia (Bratislava)*, 35(1), 50–65.

Skórka, P., Lenda, M., & Skórka, J. (2009). Supermarkets—a wintering habitat for house sparrow *Passer domesticus*. *Polish Journal of Ecology*, 57, 597–603.



Skórka, P., Sierpowska, K., Haidt, A., Myczko, Ł., Ekner-Grzyb, A., Rosin, Z. M., Kwieciński, Z., Suchodolska, J., Takacs, V., Jankowiak, Ł., Wasielewski, O., Graclik, A., Krawczyk, A. J., Kasprzak, A., Sz wajkowski, P., Wylegała, P., Malecha, A. W., Mizera T., & Tryjanowski, P. (2016). Habitat preferences of two sparrow species are modified by abundances of other birds in an urban environment. *Current zoology*, 62(4), 357–368.

Smith, V., Bohan, D. A., Clark, S. J., Haughton, A. J., Bell, J. R., & Heard, M. S. (2008). Weed and invertebrate community compositions in arable farmland. *Arthropod-Plant Interactions*, 2(1), 21–30.

Smith, R. M., Gaston, K. J., Warren, P. H., & Thompson, K. (2006). Urban domestic gardens (VIII): environmental correlates of invertebrate abundance. *Biodiversity & Conservation*, 15(8), 2515–2545.

Šťastný, K., & Hudec, K. (2011). *Fauna ČR. Ptáci 3*. Academia, Praha.

Stephens, P. A., Freckleton, R. P., Watkinson, A. R., & Sutherland, W. J. (2003). Predicting the response of farmland bird populations to changing food supplies. *Journal of Applied Ecology*, 40(6), 970–983.

Summers-Smith, J. D. (1999). Current status of the house sparrow in Britain. *British Wildlife*, 10, 381–386.

Summers-Smith, J. D. (2003). The decline of the House Sparrow: a review. *British Birds*, 96(9), 439–446.

Summers-Smith, J. D. (2005). Changes in the house sparrow population in Britain. *International Studies on Sparrows*, 30, 23–37.

Summers-Smith, J. D. (2007). Is unleaded petrol a factor in urban House Sparrow decline. *British Birds*, 100(9), 558–559.

Summers-Smith, J. D. (2009). Densities of house sparrows in different urban habitats in a small town in NE England. *Journal of Yamashina Institution for Ornithology*, 40(2), 117–124.

Šumrada, T., Kmecl, P., & Erjavec, E. (2021). Do the EU's Common agricultural policy funds negatively affect the diversity of farmland birds? Evidence from Slovenia. *Agriculture, Ecosystems & Environment*, 306, 107200.

Tilman, D., Fargione, J., Wolff, B., D'antonio, C., Dobson, A., Howarth, R., Schindler, D., Schlesinger, W. H., Simberloff, D., & Swackhamer, D. (2001). Forecasting agriculturally driven global environmental change. *Science*, 292(5515), 281–284.

Tryjanowski, P., Hartel, T., Báldi, A., Szymański, P., Tobolka, M., Herzon, I., Goławski, A., Konvička, M., Hromada, M., Jerzak, L., Kujawa, K., Lenda, M., Orłowski, G., Panek, M., Skórka, P., Sparks, T., Tworek, S., Wuczyński, A., & Żmihorski, M. (2011). Conservation of farmland birds faces different challenges in Western and Central-Eastern Europe. *Acta Ornithologica*, 46(1), 1–12.

Väisänen, R. A., & Hildén, O. (1993). Siemensyöjät runsastuvat talviriukinnan ansiosta. *Linut*, 28(3), 21–24.

Vangestel, C., Braeckman, B. P., Matheve, H., & Lens, L. (2010). Constraints on home range behaviour affect nutritional condition in urban house sparrows (*Passer domesticus*). *Biological Journal of the Linnean Society*, 101(1), 41–50.

Vincent, K. E. (2005). Investigating the causes of the decline of the urban house sparrow *Passer domesticus* population in Britain. Leicester, De Montfort University (Ph.D.thesis).

Vodnárek, D., Flousek, J., Fišera, J., Jasso, L., & Šimurda, J. (2006). Početnost vrabce domácího (*Passer domesticus*) v Křkonoších a jejich podhůří. *Prunella*, 31, 14–19.

Von Post, M., & Smith, H. G. (2015). Effects on rural House Sparrow and Tree Sparrow populations by experimental nest-site addition. *Journal of Ornithology*, 156(1), 231–237.

Von Post, M., Stjernman, M., & Smith, H. G. (2013). Effects of supplemental winter feeding on House Sparrows (*Passer domesticus*) in relation to landscape structure and farming systems in southern Sweden. *Bird Study*, 60(2), 238–246.

Walz, U., & Syrbe, R. U. (2013). Linking landscape structure and biodiversity. *Ecological Indicators*, 31(8), 1–5.

Walker, L. K., Morris, A. J., Cristinacce, A., Dadam, D., Grice, P. V., & Peach, W. J. (2018). Effects of higher-tier agri-environment scheme on the abundance of priority farmland birds. *Animal Conservation*, 21(3), 183–192.

Węgrzynowicz, A. (2012a). Importance of nest sites availability for abundance and changes in number of House and Tree Sparrow in Warsaw. *International Studies on Sparrows*, 36, 56–65.

Węgrzynowicz, A. (2012b). The use of nest-boxes by two species of sparrows (*Passer domesticus* and *P. montanus*) with opposite trends of abundance—the study in Warsaw. *International Studies on Sparrows*, 36, 18–29.

Węgrzynowicz, A. (2013). Changes in the House Sparrow *Passer domesticus* population in cities and towns of Poland in 1960–2010. *Ornis Polonica*, 54(4), 225–236.

Wickramasinghe, L. P., Harris, S., Jones, G., & Vaughan Jennings, N. (2004). Abundance and species richness of nocturnal insects on organic and conventional farms: effects of agricultural intensification on bat foraging. *Conservation Biology*, 18(5), 1283–1292.

Wilkinson, N. (2006). Factors influencing the small-scale distribution of House Sparrows *Passer domesticus* in a suburban environment. *Bird Study*, 53, 39–46.

Witt, K. (2005). Winterlich Abundanzen und Bestandsentwicklung des Haussperlings (*Passer domesticus*) in Berlin. *Berliner Ornithologischer Bericht*, 15, 41–47.

Woodward, I. D., Massimino, D., Hammond, M. J., Barber, L., Barimore, C., Harris, S. J., Leech, D. I., Noble, D. G., Walker, R. H., Baillie, S. R., & Robinson, R. A. (2020). BirdTrends 2020: trends in numbers, breeding success and survival for UK breeding birds. BTO Research Report 732, BTO, Thetford. [www.bto.org/birdtrends](http://www.bto.org/birdtrends).

Wotton, S. R., Field, R., Langston, R. H., & Gibbons, D. W. (2002). Homes for birds. *British Birds*, 95, 586–592.

Wretenberg, J., Lindström, Å., Svensson, S., & Pärt, T. (2007). Linking agricultural policies to population trends of Swedish farmland birds in different agricultural regions. *Journal of Applied Ecology*, 44(5), 933–941.

Wright, H. L., Lake, I. R., & Dolman, P. M. (2012). Agriculture—a key element for conservation in the developing world. *Conservation Letters*, 5(1), 11–19.

Žmihorski, M., Kowalski, M., Cichocki, J., Rubacha, S., Kotowska, D., Krupiński, D., Rosin, Z., Šálek, M., & Pärt, T. (2020). The use of socio-economy in species distribution modelling: Features of rural societies

improve predictions of barn owl occurrence. *Science of The Total Environment*, 741, 140407.

Zvereva, E. L., & Kozlov, M. V. (2010). Responses of terrestrial arthropods to air pollution: a meta-analysis. *Environmental Science and Pollution Research*, 17(2), 297–311





## **Chapter I**

**Winter density and habitat preferences of three declining granivorous farmland birds: the importance of the keeping of poultry and dairy farms**

**Martin Šálek, Jan Havlíček, Jan Riegert, Marek Nešpor, Roman Fuchs, Marina Kipson**

**(2015)**

**Journal for Nature Conservation, 24, 10–16**

**Winter density and habitat preferences of three declining granivorous farmland birds: The importance of the keeping of poultry and dairy farms**

Martin Šálek<sup>a\*</sup>, Jan Havlíček<sup>b</sup>, Jan Riegert<sup>b</sup>, Marek Nešpor<sup>c</sup>, Roman Fuchs<sup>b</sup>, Marina Kipson<sup>d</sup>

<sup>a</sup> Institute of Vertebrate Biology, Academy of Sciences of the Czech Republic, Květná 8, 603 65 Brno, Czech Republic

<sup>b</sup> Department of Zoology, Faculty of Science, University of South Bohemia, Branišovská 31, 370 05 České Budějovice, Czech Republic

<sup>c</sup> Faculty of Agriculture, University of South Bohemia, Studentská 13, 370 05 České Budějovice, Czech Republic

<sup>d</sup> Department of Zoology, Faculty of Science, Charles University, Viničná 7, 128 44 Praha 2, Czech Republic

\* Corresponding author: Tel.: +420 387775621; fax: +420 224911841. E-mail address: martin.sali@post.cz (M. Šálek)



## Abstract

Populations of granivorous farmland birds have dramatically declined during recent decades in many European countries. Winter conditions and consequently, survival rates of farmland bird species during this critical period, are considered as one of the main causes of this negative trend. However, the importance of different habitat structures and connected food sources for successful overwintering in bird species has gained little attention so far in the Czech Republic. In this study we aimed to examine the role of habitat composition and food availability on winter distribution and abundance of three declining sedentary and granivorous bird species. During the winters 2009–2014, 149 villages in the Czech Republic were monitored for distribution and density of three farmland seed-eaters. House Sparrow was the most dominant species (88.6% of villages occupied;  $4.32 \pm 4.67$  ind./100 m of transect), followed by Tree Sparrow (67.1% villages occupied;  $1.83 \pm 3.53$  ind./100 m of transect) and Collared Dove (65.8% villages occupied;  $0.72 \pm 1.51$  ind./100 m of transect). Occurrence of House and Tree Sparrow was significantly affected by the number of instances of poultry keeping. In both species, occupied villages showed a higher number of instances of poultry keeping. We did not find any such significant relationship for Collared Dove. Density of House Sparrow was significantly higher in villages with dairy farms, but we failed to find this relationship for Tree Sparrow and Collared Dove. Habitat preferences were similar for all three studied species. They positively responded to the proportion of shrubs/trees, the keeping of poultry, dairy farms and they avoided houses, arable land and grasslands. We conclude that poultry keepings and dairy farms can be important for studied species during the winter since they offer high food availability and good protection against predators. This suggestion is supported by the fact that long-term population decline has coincided with a long-term reduction in the keeping of poultry and dairy farms in the Czech Republic during the last 50 years.

Keywords: Central Europe; Dairy farms; Granivorous birds; Habitat preferences; Poultry keeping; Winter period

## **Introduction**

Large-scale population declines and range contractions in many birds inhabiting farmland have been reported from various parts of Central and Western Europe (Fuller et al., 1995, Pain and Pienkowski, 1997, Donald et al., 2001, Reif et al., 2008). Between 1970 and 1990, 86% of farmland bird species had reduced ranges and 83% showed significant decline (Fuller et al. 1995). In particular, populations of granivorous farmland birds have declined dramatically during recent decades, which resulted in conservation concern in many European countries (Gregory et al., 2002, Robinson et al., 2005). Within Europe, the most dramatic declines and range contractions of farmland species have occurred in the countries with the most intensive agriculture, especially in those countries which have been influenced by EU farmland policy for the longest period (Donald et al. 2001). This supports the hypothesis that rates of decline in farmland bird populations are primarily caused by increases in agricultural intensification.

Among various reasons for this widespread population decline within intensively used agricultural land, winter survival rate seems to be crucial for changes in population size. Winter is a critical period for sedentary, small-sized granivorous farmland birds due to reduced food availability and the high energy demands of surviving long nights with low ambient temperatures (Fretwell, 1972, Witter and Cuthill, 1993). Moreover, the availability of food resources such as cereal grains and weedy seeds may be substantially reduced due to snow cover (Pinowski & Pinowska 1985; Pinowski et al. 2009). High mortality and over-winter survival have been identified as the main factor for breeding population declines in several granivorous bird species (Siriwardena et al., 1998, Siriwardena et al., 2000). For example, Hole et al. (2002) demonstrated that reduced House Sparrow survival in the rural landscape is connected with winter starvation risk and could be the principal explanation for its recent widespread population decline. Reduced winter survival of granivorous birds

inhabiting farmland is thought to be connected with widespread changes in agricultural management and intensity. In particular, the switch from spring to autumn sowing and loss of non-cropped habitats result in decreases of food availability of cereal grain and weed seeds during the winter (Chamberlain et al., 2000, Hole et al., 2002, Robinson and Sutherland, 2002). In agreement, breeding population declines of many farmland UK birds, especially sedentary granivorous species, are connected to reduction in area of key foraging habitats—stubbles (Gillings et al. 2005).

Residential areas such as rural villages, small towns and suburban areas have been described as a primary habitat for many resident granivorous farmland species in intensively used agricultural landscapes (Coombs et al., 1981, Hengeveld, 1988, Summers-Smith, 1988, Hancock and Wilson, 2003, Summers-Smith, 2003, Vepsäläinen et al., 2005, Fujisaki et al., 2010, Jokimäki and Kaisanlahti-Jokimäki, 2012). In contrast to the intensively used agricultural landscape with its marked loss of non-agricultural habitats and dominance of homogeneous arable habitats, human settlements may offer continuous availability of food sources during winter. The food availability may, however, significantly differ with the structure and composition of individual human settlements due to various proportions of anthropogenic and “natural” habitats. Moreover, the local farming management such as number of instances of poultry keeping or large scale dairy farms may have significant influence on distribution and abundance of seed-eating birds (Hole et al., 2002, Ringsby et al., 2006). Thus, habitat preferences of granivorous birds during winter are important indicators of habitat quality and resource availability that in turn determine their survival rates (Fuller et al., 1995, Evans, 1997, Chamberlain et al., 2010).

The primary aim of this study was to examine the effects of habitat composition and food availability on winter habitat distribution and population density of three declining granivorous and sedentary farmland

birds (House Sparrow *Passer domesticus*, Tree Sparrow *Passer montanus* and Collared Dove *Streptopelia decaocto*) using a volunteer-based nationwide survey in the Czech Republic. In particular, we tested the effect of farming intensity on occurrence and density of the studied species inhabiting rural landscapes and we also evaluated their winter habitat preferences. Our study presents large-scale research of winter habitat preferences, which could help conservationists to better evaluate the importance of individual habitats and farming management for birds inhabiting rural landscapes. In general, the results of our study may also indicate future changes of vulnerable synanthropic farmland populations related to habitat changes in Central European farmland.

## Methods

### Data collection and study design

Data on distribution and density of the studied synanthropic farmland birds (House Sparrow, Tree Sparrow and Collared Dove) were obtained from the nationwide volunteer-based survey program “Monitoring of synanthropic birds in the Czech Republic” undertaken between the years 2009–2014, covering 149 villages (descriptive characteristics in Table 1). The monitoring of study localities was carried out during winter periods (15th December–28th February) using a transect method (Vincent, 2005, Chamberlain et al., 2007). Each locality was visited once. At each locality (village), the observers were asked to walk slowly (<3 km/h) and count the birds along transects (>50 m) that included all available local roads, streets, pavements and pathways as well as local dairy farms and other agricultural infrastructure. The study localities were chosen prior to field work, based on digital aerial orthophotograph maps (1:5000) using a geographical information system (GIS, ArcView 3.2a—Environmental Systems Research Institute, Inc. 2000). The route comprised a variety of different habitats including various artificial (houses, dairy farms) and green (grasslands, arable land, shrub and tree vegetation) habitats. The monitoring was carried out during favourable meteorological conditions (without strong wind, precipitation or heavy snowfall), from 06:00 to 11:00 CEST. The position, number of seen or heard individuals and habitat use of monitored birds were recorded onto detailed aerial maps (1:5000, Google Maps 2013).

Table 1. Descriptive characteristics of studied villages and habitat characteristics around transects (n = 149).

	<b>Mean <math>\pm</math> s.d.</b>	<b>Range</b>
Altitude (m a.s.l.)	465.9 $\pm$ 125.0	184.0–998.0
Transect length (m)	1833.2 $\pm$ 1582.1	224.0–9270.0
Number of poultry keepings	4.5 $\pm$ 4.6	0.0–33.0
% Of shrubs around transects	15.6 $\pm$ 4.9	4.9–32.0
% Of houses around transects	26.2 $\pm$ 8.0	5.0–45.0
% Of dairy farms around transects	2.4 $\pm$ 5.2	0.0–50.0
% Of poultry around transects	2.6 $\pm$ 2.0	0.0–11.2
% Arable areas around transects	6.8 $\pm$ 7.5	0.0–30.6
% Of grasslands around transects	46.3 $\pm$ 9.8	14.5–84.2

### Monitored characteristics

In order to reveal factors which affect the distribution and abundance of the studied birds, we investigated main habitat, topographical and human-related characteristics within 30 m buffers around the route of monitored transects. In particular, we recorded the percentage of each habitat cover by shrub and tree vegetation, grasslands, arable area and houses (i.e. family houses, multi-story houses). Similarly, because food availability may affect bird distribution, we also recorded the numbers of small scale farming (including poultry, sheep and cattle with less than 10 individuals or bird-feeding stations) and occurrence of dairy farms (0/1) with cattle. The elevations of individual localities were derived from local tourist maps. The selected characteristics have been recorded as important predictors of density and distribution for selected granivorous birds in the rural environment (Coombs et al., 1981, Vincent, 2005, Chamberlain et al., 2007, Murgui, 2009, Shaw et al., 2011). The length of the individual

transect within each study locality was calculated in Seznam Maps Route Measurement (<http://www.mapy.cz/>). The percentage cover of individual habitats was estimated from the most recent aerial maps (<http://www.mapy.cz>, <http://www.google.cz>) in the GIS environment (GIS, ArcView 3.2a—Environmental Systems Research Institute, Inc. 2000).

### Statistical analyses

The effect of variables on House and Tree Sparrow and Collared Dove occurrences in the village (0/1) and densities (individuals per 100 m of transect) were analysed using generalized linear mixed models (GLMM) in R v. 2.8.1 (2008) with relevant link function (logit and inverse, respectively) and altitude as a random factor. In the analyses on densities, we included only villages with occurrence of tested species (House Sparrow  $n = 132$ , Tree Sparrow  $n = 100$ , Collared Dove  $n = 98$ ). We used the occurrence of dairy farms (0/1) and the keeping of poultry (number of fowl farms) as well as their interaction as independent variables. Before each analysis, we performed a null model without independent variables. Factors were included into the model based on AIC criterion. Only variables with significant effects ( $P < 0.05$ ) are shown. The effect of altitude (independent variable) on species density (dependent variable) was tested using simple regression (STATISTICA software v. 9.1, StatSoft, Inc. 2010).

Habitat preferences were assessed only for occupied villages. The R statistical software (R Development Core Team 2009) with the package Adehabitat (Calenge 2006) was used to compute compositional analysis of habitat selection. We used a randomization test with 500 repetitions. Habitat that was not found within the particular category (zero values in entry data matrix) was replaced by 0.01 (Aebischer et al. 1993). A village represented a data unit. For each village, we computed percentages of each habitat category available (proportion of area surrounding transect) and the



percentages used by the study species (proportion of individuals recorded in particular habitat). Compositional analysis was performed for all three bird species separately. This analysis was carried out in two steps: first the significance of habitat use was tested (using a Wilks lambda). Then, a ranking matrix was built, indicating whether the habitat category in the rows is used significantly more or less than the habitat type in the columns. Further, habitats were assorted from most preferred to non-preferred (Aebischer et al. 1993). The relationships between the overall proportion of habitat available (proportion of habitat area) and habitat used (proportion of individuals recorded in particular habitat) were expressed by  $\log_2$  (used/available) after Sunde et al. (2001). Statistical significance was obtained using the chi-square test (StatSoft, Inc. 2010).

## Results

In total, we recorded 15,159 individuals in 273.2 km of surveyed transects. House Sparrow was the most dominant species (88.6% of villages occupied; mean density  $\pm$  s.d.,  $4.32 \pm 4.67$  ind./100 m of transect), followed by Tree Sparrow (67.1% villages occupied; mean density  $\pm$  s.d.,  $1.83 \pm 3.53$  ind./100 m of transect) and Collared Dove (65.8% villages occupied; mean density  $\pm$  s.d.,  $0.72 \pm 1.51$  ind./100 m of transect). Occurrence of House and Tree Sparrow was significantly affected by the number of instances of poultry keeping (GLMM, Table 2). In both species, occupied villages showed higher number of such instances of poultry keeping (Fig. 1). We did not find any such significant relationship for Collared Dove. Simultaneously, density of House Sparrow was significantly higher in villages with dairy farms (GLMM, Table 2 and Fig. 2). We did not find any significant effect on density of Tree Sparrow and Collared Dove. We also found an indicative negative relationship between House Sparrow density and altitude (regression,  $\beta = -0.14$ ,  $F = 2.80$ ,  $P = 0.097$ ). This relationship was not significant in Tree Sparrow and Collared Dove (regressions,  $P$  at least 0.27).

In all the studied species we found significant differences between habitat availability and habitat use (Compositional analyses, House Sparrow: Wilk's lambda  $\lambda = 0.08$ ,  $P = 0.002$ ; Tree Sparrow: Wilk's lambda  $\lambda = 0.10$ ,  $P = 0.002$ ; Collared Dove: Wilk's lambda  $\lambda = 0.09$ ,  $P = 0.002$ , for detailed comparisons see Appendix 1). In House and Tree Sparrow, we found the highest preference for areas where poultry was kept and the least for grasslands (habitat ranking; House Sparrow: instances of poultry keeping > shrubs/trees > dairy farms > houses > arable land > grasslands; Tree Sparrow: poultry keeping > shrubs/trees > dairy farms > arable land > houses > grasslands). In Collared Dove, the most preferred habitat was shrubs/trees (habitat ranking: shrubs/trees > poultry keeping > dairy farms > houses > arable land > grasslands).

Table 2. Factors that significantly affect winter occurrence and density of House and Tree Sparrow in monitored rural areas in the Czech Republic (GLMM analyses, random factor—altitude, n = 149). We show only best and significant models based on AIC criteria.

Species	Dependent variable	Model	Independent variable	d.f.	% Of explained variability	$\chi$	<i>P</i>
House Sparrow	Occurrence (0/1)	Binomial	Number of instances of poultry keeping	3	30.5	32.35	<0.001
Tree Sparrow	Occurrence (0/1)	Binomial	Number of instances of poultry keeping	3	3.0	5.73	0.017
House Sparrow	Density (inds./100 m transect)	Gamma	Dairy farm occurrence (0/1)	5	2.3	19.93	<0.001

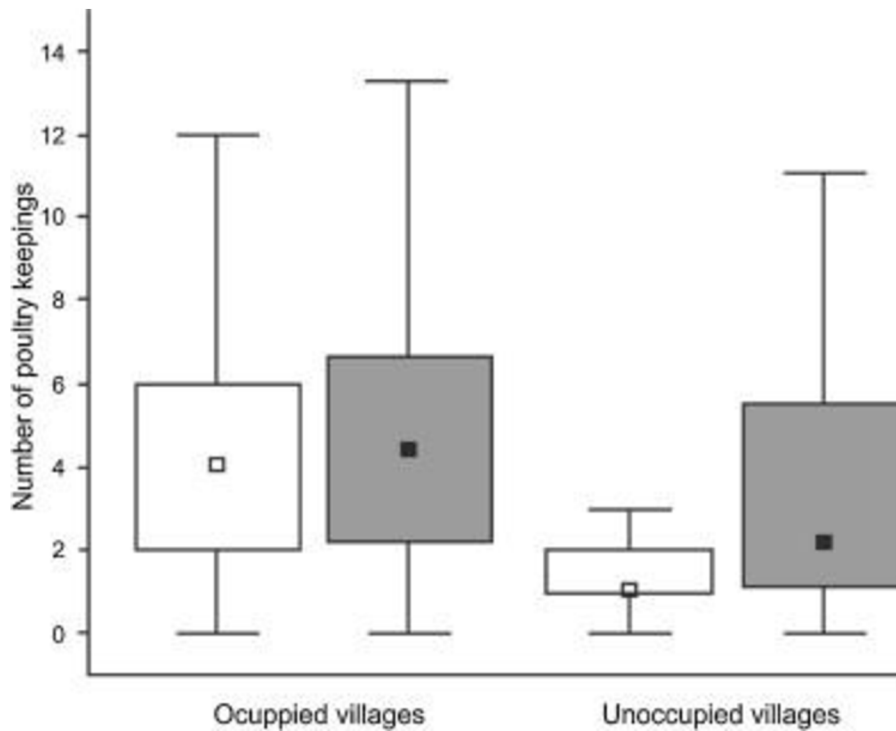


Fig. 1. Numbers of instances of poultry keeping in villages occupied and unoccupied by House Sparrow (white boxes, GLMM,  $n_1 = 132$ ,  $n_2 = 17$  villages,  $P < 0.001$ ) and Tree Sparrow (grey boxes, GLMM,  $n_1 = 49$ ,  $n_2 = 100$  villages,  $P = 0.017$ ). Squares—medians, boxes—25–75% of data, whiskers—non outlier ranges.

Overall habitat use differed from habitat availability (Chi square tests, House Sparrow:  $\chi = 56,329.9$ , d.f. = 4,  $P < 0.001$ ; Tree Sparrow:  $\chi = 12,875.9$ , d.f. = 4,  $P < 0.001$ ; Collared Dove:  $\chi = 10,816.9$ , d.f. = 4,  $P < 0.001$ ). Habitat preferences were similar for all three studied species. They positively responded to the proportion of shrubs/trees, poultry keeping, dairy farms and avoided houses, arable land and grasslands. The strongest preference for dairy farms was recorded in Collared Dove, both sparrows showed similar values (Fig. 3).

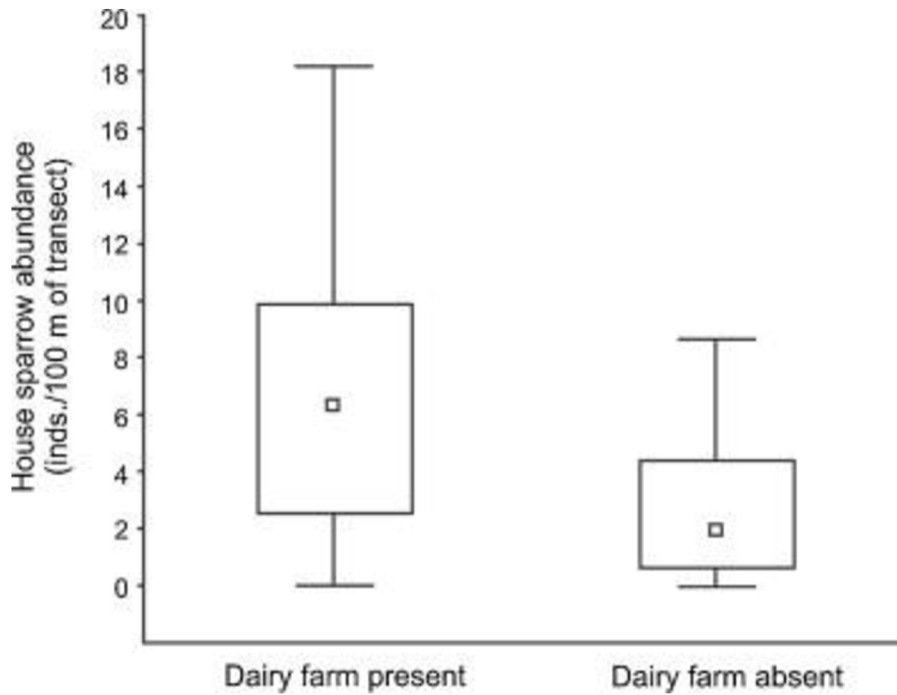


Fig. 2. Winter density of House Sparrow for villages with and without dairy farm occurrence (GLMM,  $n_1 = 44$ ,  $n_2 = 105$  villages,  $P < 0.001$ ).

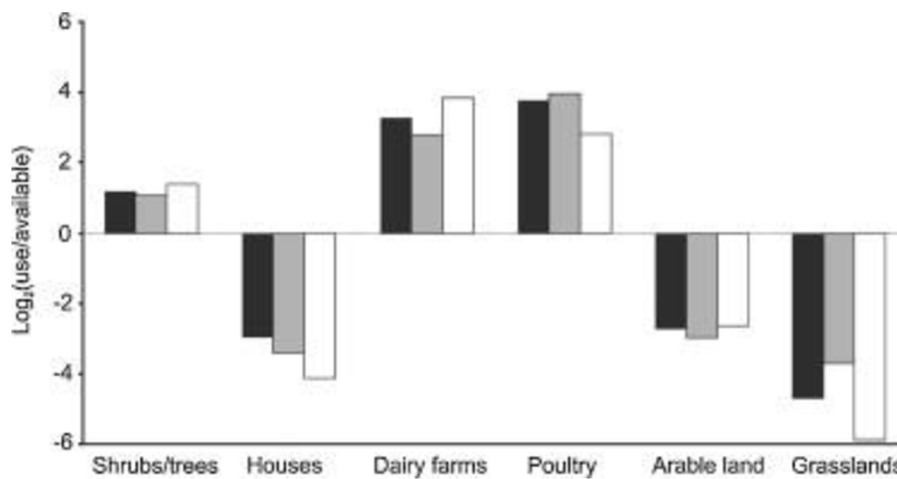


Fig. 3. Habitat preferences of House Sparrow (black columns), Tree Sparrow (grey columns) and Collared Dove (white columns) for each habitat category expressed by  $\log_2$  (used/available).

## Discussion

Massive and widespread changes in farming practices and agricultural intensification of Western and Central European farmland, combined with the switch from spring to autumn sowing and substantial loss of over-winter stubbles, has led to a substantial reduction in the availability of winter food for farmland birds (Summers-Smith, 1989, Summers-Smith, 1995, Evans, 1997, Siriwardena et al., 2006, Wretenberg et al., 2007, Kasprzykowski and Goławski, 2012). Previous experimental research demonstrated that winter food supplementation has a positive effect on over-winter survival (e.g. Smith et al., 1980, Jansson et al., 1981, Hole et al., 2002), body condition (Rogers & Heath-Coss 2003) and abundance (Källander, 1981, Siriwardena et al., 2007) of farmland birds. It has been demonstrated that loss of the winter stubble fields as a food source has had a negative impact on winter mortality of farmland birds (Evans and Smith, 1994, Donald and Forrest, 1995; Gillings et al. 2005). On the other hand good winter food availability positively affects farmland bird survival which, in turn, determines local and landscape-scale abundance (Newton, 1994, Peach et al., 2001, Hole et al., 2002) and hence may explain some of the variation in population trends (Siriwardena et al., 1999, Hole, 2001). Therefore, assessing key foraging winter habitats and understanding factors that determine their utilization are of crucial importance for ecology and population dynamics of farmland species, enabling the setting of efficient conservation measures to support farmland bird populations. Our results show that farming management such as poultry keeping and cattle-breeding dairy farms are valuable habitats for a selected population of granivorous birds inhabiting rural habitats in Central Europe (Pinowska et al., 1976, Ringsby et al., 2006, Saether et al., 1999).

The positive effect of poultry keeping and dairy farms for occurrence, population density and habitat selection is mainly attributed to abundant food supply in these habitats (see also Hudec, 1983, Jasso, 2003, Šťastný et al., 2006, Griesser et al., 2011, Liu et al., 2013). In particular, the keeping

of poultry provides high quality food resources such as energy rich cereal grains and food debris given to poultry or other domestic animals. Dairy farms contain grain spillage, silage holes or grain storehouses that also provide a high availability of important food resources. The cereal grains are the most important food for all the studied species during winter, accounting for up to 82% of the diet of the House Sparrow, 50% for Tree Sparrow and 67% for Collared Dove (House and Tree Sparrows—Keil, 1972, Hudec, 1983, Szlivka, 1983, Sanchez-Aguado, 1986, Summers-Smith, 1988, Anderson, 2006, Collared Dove—Hudec & Černý 1977Helešic, 1981, Snow and Perrins, 1998; Varga 2008), however, compared to the House Sparrow the diet of the Tree Sparrow consists of more weed seeds (Keil, 1972, Hudec, 1983, Summers-Smith, 1988, Anderson, 2006).

All studied species showed habitat preferences for shrub and tree vegetation within rural settlements. In agreement with previous studies (Coombs et al., 1981, Hengeveld, 1988), the Collared Dove occurrence was mainly associated with gardens and orchards with a mixture of shrub and tree cover providing safe roosting sites. Similarly, a preference for native shrub vegetation by both sparrow species during the breeding season was reported from previous studies (Pinowska and Pinowski, 1999, Zhang and Zheng, 2010Vincent, 2005, Wilkinson, 2006, Chamberlain et al., 2007). However, its utilization during breeding could be, apart from roosting, connected with foraging on arthropod prey, which is the dominant prey of adults and nestlings (Hudec, 1983, Pinowska and Pinowski, 1999Wilson et al., 1999, Field and Anderson, 2004; Vincent 2005). In contrast, shrubs and tree vegetation do not offer suitable prey (e.g. arthropods) during the winter and we, therefore, suggest that positive selection of structurally diverse shrub vegetation by all the studied birds during the winter may be a defence against predators (e.g. Tobolka 2011). Structurally diverse canopy may minimize detection and predation risk by avian and mammalian predators, such as Eurasian Sparrowhawk *Accipiter nisus* and domestic cat *Felis catus*, which are the main predators of the

studied species in Europe (Barnard, 1980, Churcher and Lawton, 1987; Bell et al. 2010). Furthermore, the habitat preference of the House Sparrow for dairy farms could, besides the benefit of high resource availability, also be connected with antipredator behaviour and thermal conditions within the farmsteads. For example, Barnard (1980) found that predation risk was apparently much lower within the farm buildings than in open fields where House Sparrows paid high attention to scanning for predators at the expense of feeding behaviour. Dairy farms may thus provide relatively predator-safe places against avian and mammalian predators. Last but not least, the farm buildings used for cattle breeding may play an important role for House Sparrows when roosting during the winter due to the higher temperature and the constant microclimatic conditions created by livestock (Pinowska et al. 1976). Winter is the most critical season for non-migratory farmland birds in temperate zones and reducing energy demands connected with roosting in farm buildings with higher and stable microclimatic conditions may result in a higher survival rate. Moreover, it has been demonstrated that House Sparrows in heated farm buildings may also breed during winter (Snow, 1955, Kozák, 1988). The House Sparrow was the only species which frequently occurred inside dairy farms, whereas the Tree Sparrows and Collared Doves were recorded in close vicinity to or at farm buildings. These findings were also confirmed using intensive bird ringing inside and outside dairy farms during the year (Šálek, unpublished data). These preliminary data show a substantial increase of captured Tree Sparrows in the vicinity of dairy farms during autumn and winter months. Only four individuals were caught during the summer period (June–August), but 147 individuals were caught during winter (November–January), which just underlines the importance of dairy farms for Tree Sparrows during the winter period.

Arable and grassland habitats, as well as houses in these habitats, were avoided by all the studied species. A negative association of birds with these habitats could be associated with low food resource availability and higher predation pressure (see above and Tobolka 2007). In particular,



most grasslands habitats in our study area are intensively used hayfields which are cut more than twice per year which leads to their homogenization and to low seed availability (Šálek & Lövy 2012). Moreover the unavailability of food is more pronounced during the periods of snow cover. Similarly arable land is mainly used for intensive cultivation of autumn sowing cereals and oilrape, or is composed of ploughed fields with a small proportion of cereal stubbles and weedy patches. Finally, due to the altitudinal gradient of rural settlements across the territory of the Czech Republic we tested the effect of altitude on the abundance of studied granivorous species. Although the centre of distribution of all the studied species is mostly situated in lowland habitats, and their population densities decrease towards higher altitudes (Šťastný et al. 2006), we found a negative correlation between abundance and altitude only in the House Sparrow (see also Bejček et al. 1995). These results are in concordance with the study by Jasso (2003) who found an increasing density of House Sparrow populations in a gradient from submontane (0 ind./10 ha) to lowland (33.2–129.2 ind./10 ha) rural settlements in the Czech Republic and Slovakia.

## Conclusions

In conclusion, our results indicate the great value of habitats with high food resource availability as a crucial factor for granivorous birds during winter and, in particular, we highlight the importance of dairy farms and poultry keeping for the occurrence of the study species in the rural environment. The positive influence of animal husbandry and dairy farms was previously reported for the studied species (Bejček et al., 1995, Väisänen and Solonen, 1997, Saether et al., 1999, Hole et al., 2002, Jasso, 2003, Ringsby et al., 2006, Šťastný et al., 2006, Griesser et al., 2011, Liu et al., 2013) as well as for other farmland birds which are the subject of conservation concern (Møller, 2001, Wretenberg et al., 2007, Ahnstrom et al., 2008, Hiron et al., 2013). Based on the number of occupied quadrants, the study species slightly decreased between two national atlas mappings in the Czech Republic during 1985–1989 and 2001–2003 (Šťastný et al. 2006). The number of occupied quadrants between the two mappings decreased by 3% in House Sparrow, 4% in Tree Sparrow and 6% in Collared Dove. However, based on these two mappings, greater change was reflected in overall population size resulting in decline of House Sparrow numbers by 7%, Tree Sparrow numbers by 20% and Collared Dove numbers by 15% (Reif et al. 2009). Based on our results, we believe that the population declines could be connected with a decline in the amount of poultry keeping and dairy farming (see also Väisänen and Solonen, 1997, Tiainen and Pakkala, 2001; Ringsby et al. 2006). Changes in farming practices and socioeconomic status in rural landscapes during the last 50 years are characterized by a massive reduction in dairy farming and the amount of animal breeding. For example, long-term data show that during 1961–2012 the number of cattle bred in the Czech Republic decreased by 55.3% and the number of hens kept decreased by 69.2% (Czech Statistical Office, unpublished data). Similarly, during 2000–2010 the number of farming enterprises with cattle decreased by 29%, which is similar to the situation in other parts of Europe (Wretenberg et al., 2007, Hiron et al., 2013). Moreover, increased farmyard cleanliness has led to

reduced grain spillage around dairy farms and the implementation of a European Union hygiene law connected with bird-proof grain storage has also had a direct effect on food availability for a number of granivorous species (O'Connor and Shrubbs, 1986, Crick and Siriwardena, 2002, Hole et al., 2002, Robinson and Sutherland, 2002, Vincent, 2005, Anderson, 2006, Vepsäläinen, 2007, Hiron et al., 2013). Similarly, the widespread reduction in the number of poultry keepings with free range chickens and other domestic animals, across rural areas has led to a decreased availability of grain (Vincent 2005). Effective large-scale conservation of granivorous farmland birds in rural areas should thus consider management measures which enhance food availability during the winter.

## **Acknowledgements**

We are grateful for the help to all those volunteers who collected field data which provided material for this analysis and the Czech society for ornithology as the patron of the programme “Monitoring of synanthropic birds in the Czech Republic”. Mandy and Edward Mayer proof read the English manuscript and comments of two anonymous reviewers much contributed to the quality of this paper. This work was supported by the research aim of the Academy of Sciences of the Czech Republic (RVO 68081766), and by a grant from the Grant Agency of the University of South Bohemia 168/2013/P.

## References

- Aebischer, N.J., Robertson, P.A., & Kenward, R.E. (1993). Compositional analysis of habitat use from animal radiotracking data. *Ecology*, 74, 1313–1325.
- Ahnstrom, J., Berg, A., & Soderlund, H. (2008). Birds on farmsteads - effects of landscape and farming characteristics. *Ornis Fennica*, 85, 98–108.
- Anderson, T.R. (2006). *Biology of the ubiquitous house sparrow*. Oxford University Press, Oxford.
- Barnard, C.J. (1980). Flock feeding and time budgets in the house sparrow (*Passer domesticus* L.) *Anim. Behaviour*, 28, 295–209.
- Bejček, V., Šťastný, K., & Hudec, K. (1995). *Atlas zimního rozšíření ptáku v České republice 1982–1985*. Nakladatelství a vydavatelství H&H, Jinočany.
- Bell, C.P., Baker, S.W., Parkes, N.G., Brooke, M.D., & Chamberlain, D.E. (2010). The role of the Eurasian Sparrowhawk (*Accipiter nisus*) in the decline of the House Sparrow (*Passer domesticus*) in Britain. *Auk*, 127, 411–420.
- Calenge, C. (2006). The package adehabitat for the R software: a tool for the analysis of space and habitat use by animals. *Ecological Modelling*, 197, 516–519.
- Chamberlain, D.E., Fuller, R.J., Bunce, R.G.H., Duckworth, J.C., & Shrubbs, M. (2000). Changes in the abundance of farmland birds in relation to the timing of agricultural intensification in England and Wales. *Journal of Applied Ecology*, 37, 771–788.

Chamberlain, D.E., Toms, M., Cleary-McHarg, R., & Banks N. (2007). House Sparrow (*Passer domesticus*) habitat use in urbanized landscapes. *Journal of Ornithology*, 148, 453–462.

Chamberlain, D.E., Joys, A., Johnson P.J., Norton, L., Feber, R.E., & Fuller, R.J. (2010). Does organic farming benefit farmland birds in winter? *Biology Letters*, 6(1), 82–84.

Churcher, P.B., & Lawton, J.H. (1987). Predation by domestic cats in an English village. *Journal of Zoology*, 212, 439–455.

Coombs, C.F.B., Isaacson, A.J., Murton, R.K., Thearle, R.J.P., & Westwood, W.J. (1981). Collared doves (*Streptopelia decaocto*) in urban habitats. *Journal of Applied Ecology*, 18, 41–62.

Crick, H.Q.P., & Siriwardena, G.M. (2002). National trends in the breeding performance of House Sparrows. In: Crick, H.Q.P., Robinson, R.A., Appleton, G.F., Clark, N.A., & Rickard, A.D. (eds) *Investigation into the causes of the decline of Starlings and House Sparrows in Great Britain*. BTO Research Report, 290, 163–191.

Donald, P.F., & Forrest, C. (1995). The effects of agricultural change on population size of Corn Buntings *Miliaria calandra* on individual farms. *Bird Study*, 42, 205–215.

Donald, P.F., Green, R.E., & Heath, M.F. (2001). Agricultural intensification and the collapse of Europe's farmland bird populations. *Proceedings of the Royal Society B*, 268, 25–29.

Evans, A.D. (1997). The importance of mixed farming for seed-eating birds in the UK. In: Pain, D.J., & Pienkowski, M.W. (eds) *Farming and Birds in Europe: The Common Agricultural Policy and Its implications for Bird Conservation*, Academic Press, London.

- Evans, A.D., & Smith, K.W. (1994). Habitat selection of Cirl Buntings *Emberiza cirlus* wintering in Britain. *Bird Study*, 41, 81–87.
- Field, R.H., & Anderson, G.Q.A. (2004). Habitat use by breeding Tree Sparrows *Passer montanus*. *Ibis*, 146(2), 60–68.
- Fretwell, S. (1972). *Populations in a seasonal environment*. Princeton University Press, Princeton.
- Fujisaki, I., Pearlstine, E.V., & Mazzotti, F.J. (2010). The rapid spread of invasive Eurasian Collared Doves *Streptopelia decaocto* in the continental USA follows human-altered habitats. *Ibis*, 152(3), 622–632.
- Fuller, R.J., Gregory, R.D., Gibbons, D.W., Marchant, J.H., Wilson, J.D., Baillie, S.R., & Carter, N. (1995). Population declines and range contractions among lowland farmland birds in Britain. *Conservation Biology*, 9, 1425–1441.
- Gillings, S., Newson, S.E., Noble, D.G., & Vickery, J.A. (2005). Winter availability of cereal stubbles attracts declining farmland birds and positively influences breeding population trends. *Proceedings of the Royal Society B*, 272, 733–739.
- Gregory, R.D., Wilkinson, N.I., Noble, D.G., Robinson, J.A., Brown, A.F., Hughes, J., Procter, D., Gibbons, D.W., & Galbraith, C. (2002). The population status of birds in the United Kingdom, Channel Islands and the Isle of Man: an analysis of conservation concern 2002–2007. *British Birds*, 95, 410–448.
- Griesser, M.M.Q., Webber, S., Bowgen, K., & Sumpter, D.J.T. (2011). Understanding Animal Group Size Distributions. *Plos One* 6(8) e23438. doi:10.1371/journal.pone.0023438.

Hancock, M.H., & Wilson, J.D. (2003). Winter habitat associations of seed-eating passerines on Scottish farmland: Extensive surveys highlighted the importance of weedy fodder brassicas, stubbles and open farmland landscapes to declining birds. *Bird Study*, 50(2), 116–130.

Helešic, J. (1981). The feeding ecology of *Streptopelia decaocto*. *Acta Societatis Scientiarum naturalium Moraviae*, 15(2), 1–29.

Hengeveld, R. (1988). Mechanisms of biological invasions. *Journal of Biogeography*, 15, 819–828.

Hiron, M., Berg, L., Eggers, S., & Pärt, T. (2013). Are farmsteads overlooked biodiversity hotspots in intensive agricultural ecosystems? *Biological Conservation*, 159, 332–342.

Hole, D.G. (2001). The population ecology and ecological genetics of the House Sparrow *Passer domesticus* on farmland in Oxfordshire. (Doctoral Thesis) Edward Grey Institute of Field Ornithology, Department of Zoology, Oxford University.

Hole, D.G., Whittingham, M.J., Bradbury, R.B., Anderson, G.Q.A., Lee, P.L.M., Wilson, J.D., & Krebs, J.R. (2002) Widespread local house-sparrow extinctions agricultural intensification is blamed for the plummeting populations of these birds. *Nature*, 418, 931–932.

Hudec, K. (ed.) (1983). Fauna CSSR. Ptáci III. (Fauna of the ČSSR. Birds III.). Academia, Praha.

Hudec, K., & Černý, W. (eds.) (1977). Fauna ČSSR, Ptáci II. (Fauna of the ČSSR, Birds II.). Academia, Praha.

Jansson, C., Ekman, J., & Von Bromsson, A. (1981). Winter mortality and food supply in tits *Parus* spp. *Oikos*, 37, 313–322.



Jasso, L. (2003). Vrabec domácí (*Passer domesticus*) na počátku třetího tisíciletí a možné příčiny jeho ubývání. Zprávy ČSO, 57, 51–57.

Jokimäki, J., & Kaisanlahti-Jokimäki, M.L. (2012). Residential areas support overwintering possibilities of most bird species. Annales Zoologici Fennici, 49, 240–256.

Kasprzykowski, Z., & Goławski, A. (2012). Habitat preferences of granivorous passerine birds wintering on farmland in eastern Poland. Bird Study, 59, 52–57.

Källander, H. (1981). The effects of provision of food in winter on a population of the great tit *Parus major* and the blue tit *P. caeruleus*. Ornis Scandica, 12, 244–248.

Keil, W. (1972). Investigations on food of House Sparrow and Tree Sparrows in a cereal growing area during winter. In Productivity. In: Kendeigh, S. & Pinowski, J. (eds.) Proceedings of General Meeting of the Working Group on Granivorous Birds, Population Dynamics and Systematics of Granivorous Birds: 253–262.

Kozák, V. (1988). Hnízdění vrabce domácího (*Passer domesticus* L.) v zimním období 1986 na střední Moravě. Zprávy MOS, 1988, 124–125.

Liu, Y., Webber, S., Bowgen, K., Schmaltz, L., Bradley, K., Halvarsson, P., Abdelgadir, M., & Griesser, M. (2013). Environmental factors influence both abundance and genetic diversity in a widespread bird species. Ecology and Evolution, 3(14), 4683–4695.

Møller, A.P. (2001). The effect of dairy farming on barn swallow *Hirundo rustica* abundance, distribution and reproduction. Journal of Applied Ecology, 38, 378–389.

- Murgui, E. (2009). Seasonal patterns of habitat selection of the House Sparrow *Passer domesticus* in the urban landscape of Valencia (Spain). *Journal of Ornithology*, 150, 85–94.
- Newton, I. A. (1994). Experiments on the limitation of bird breeding densities: a review. *Ibis*, 136, 397–411.
- O'Connor, R.J., & Shrubbs, M. (1986). *Farming and Birds*. Cambridge University Press, Cambridge.
- Pain, D.J., & Pienkowski, M.W. (1997). *Farming and birds in Europe. The common agricultural policy and its implications for bird conservation*. Academic Press, London.
- Peach, W.J., Lovett, L.J., Wotton, S.R., & Jeffs, C. (2001). Countryside stewardship delivers ciril buntings (*Emberiza cirilus*) in Devon, UK. *Biological Conservation*, 101, 361–374.
- Pinowska, B., & Pinowski, J. (1999). Selected aspects of breeding biology in the Tree Sparrow in South Korea. *Acta Zoologica Cracoviensia*, 42, 435–446.
- Pinowska, B., Chylinski, G., & Gondek, B. (1976). Studies on the transmitting of salmonella by House Sparrows in the region of Zulawy. *Polish Ecological Studies*, 2, 113–121.
- Pinowski, J., & Pinowska, B. (1985). The effect of the snow cover on the Tree Sparrow (*Passer montanus*) survival. *Ring*, 124–125, 51–56.
- Pinowski, J., Pinowska, B., Zduniak, P., Tryjanowski, P., Jerzak, L., & Romanowski, J. (2009). Autumn sexual display in tree sparrows as a component of the winter survival strategy. *Polish Journal of Ecology*, 57, 159–169.

R Development Core Team (2009). R: A language and environment for statistical computing. R Foundation for Statistical Computing, Vienna, Austria.

Reif, J., Štorch, D., Voříšek, P., Šťastný, K., & Bejček, V. (2008). Bird–habitat associations predict population trends in central European forest and farmland birds. *Biodiversity and Conservation*, 17, 3307–3319.

Reif, J., Šťastný, K., Telenský, T., & Bejček, V. (2009) Srovnání změn početnosti hojných druhů ptáků zjištěných na základě síťového mapování s údaji z Jednotného programu sčítání ptáků v České republice. *Sylvia*, 45, 137–150.

Ringsby, T.H., Saether, B.E., Jensen, H., & Engen, S. (2006). Demographic characteristics of extinction in a small, insular population of house sparrows in northern Norway. *Conservation Biology*, 20, 1761–1767.

Robinson, R., Siriwardena, G., & Crick, H. (2005). Size and trends of the House Sparrow *Passer domesticus* population in Great Britain. *Ibis*, 147, 552–562.

Robinson, R.A., & Sutherland, W.J. (2002). Post-war changes in arable farming and biodiversity in Britain. *Journal of Applied Ecology*, 39, 157–176.

Rogers, C.M., & Heath-Coss, R. (2003). Effect of experimentally altered food abundance on fat reserves of wintering birds. *Journal of Animal Ecology*, 72, 822–830.

Saether, B.E., Ringsby, T.H., Bakke, Ø., & Solberg, E.J. (1999). Spatial and temporal variation in demography of a house sparrow metapopulation. *Journal of Animal Ecology*, 68, 628–637.

Sanchez-Aguado, F.J. (1986). Sobre la alimentacion de los Gorriones Molinero y Comun (*Passer montanus* L. y *P. domesticus* L.) en invierno y primavera. *Ardeola*, 33, 17–33.

Shaw, L.M., Chamberlain, D., Conway, G., & Toms, M. (2011). Spatial distribution and habitat preferences of the House Sparrow, *Passer domesticus* in urbanised landscapes. BTO Research Report 599

Siriwardena, G.M., Baillie, S.R., Crick, H.Q.P. & Wilson, J.D. (2000). The importance of variation in the breeding performance of seed-eating birds for their population trends on farmland. *Journal of Applied Ecology*, 37, 1–22.

Siriwardena, G.M., Baillie, S.R. & Wilson, J.D. (1998). Variation in the survival rates of British farmland passerines with respect to their population trends. *Bird Study*, 45, 276–292.

Siriwardena, G.M., Baillie, S.R., & Wilson, J.D. (1999). Temporal variation in the annual survival rates of six granivorous birds with contrasting population trends. *Ibis*, 141(4), 621–636.

Siriwardena, G.M., Calbrade, N.A., Vickery, J.A., & Sutherland, W.J. (2006). The effect of the spatial distribution of winter seed food resources on their use by farmland birds. *Journal of Applied Ecology*, 43, 628–639.

Siriwardena, G.M., Stevens, D.K., Anderson, G.Q.A., Vickery, J.A., Calbrade, N.A., & Dodd, S. (2007). The effect of supplementary winter seed food on breeding populations of farmland birds: evidence from two large-scale experiments. *Journal of Applied Ecology*, 44, 920–932.

Smith, J.N.M., Montgomerie, R.D., Taitt, M.J. & Yom-Tov, Y. (1980). A winter feeding experiment on an island song sparrow population. *Oecologia*, 47, 164–170.

Snow, D.W. (1955). The abnormal breeding of birds in the winter 1953/54. *British Birds*, 48, 120–126.

Snow, D.W., & Perrins, C. (eds.) (1998). *The Birds of the Western Palearctic; Volume 1 nonpasserines*. Oxford University Press.

Šálek, M. & Lövy, M. (2012). Spatial ecology and habitat utilization of the Little Owl (*Athene noctua*) in Central European farmland. *Bird Conservation International*, 22, 328–338.

Šťastný, K., Bejček, V. & Hudec, K. (2006). Atlas hnízdního rozšíření ptáků v České Republice 2001–2003. Aventinum, Praha.

StatSoft, Inc. (2010). STATISTICA (data analysis software system), version 9.1. [www.statsoft.com](http://www.statsoft.com).

Summers-Smith, J.D. (1988). *The Sparrows*. T. & A. D. Poyser, Calton, Staffordshire, UK.

Summers-Smith, J.D. (1989). A history of the status of the Tree Sparrow *Passer montanus* in the British Isles. *Bird Study*, 36, 23–31.

Summers-Smith, J.D. (1995). *The Tree Sparrow*. Guisborough: J. Denis Summers-Smith.

Summers-Smith, J.D. (2003). Decline of the House Sparrow: a review. *British Birds*, 96, 439–446.

Sunde, P., Overskaug, K., Bolstad, J.P., & Øien, I.J. (2001). Living at the limit: ecology and behaviour of Tawny Owls *Strix aluco* in a northern edge population in central Norway. *Ardea*, 89(3), 495–508.

Szlivka, L. (1983). Data on the biology of the tree sparrow (*Passer montanus montanus*). *Larus*, 33–35, 141–159.

Tiainen, J., & Pakkala, T. (2001). Birds. In: Pitkänen, M., & Tiainen, J. (Eds.) Biodiversity of agricultural landscapes in Finland. BirdLife Finland Conservation Series No. 3. Yliopistopaino, Helsinki: 33–50.

Tobolka, M. (2007). Sparrowhawk *Accipiter nisus* attacks sparrows *Passer* sp. roosting in white stork nest. *International Studies on Sparrows*, 32, 39–41.

Tobolka, M. (2011). Roosting of tree sparrow (*Passer montanus*) and house sparrow (*Passer domesticus*) in white stork (*Ciconia ciconia*) nests during winter. *Turkish Journal of Zoology*, 35(6), 879–882.

Väisänen, R.A., & Solonen, T. (1997). Population trends of 100 winter bird species in Finland in 1957-1996. *Linnut-vuosikirja*, 1996, 70–97.

Varga, S. (2008). The presence of pigeons (Columbiformes) at animal breeding farms. Doctoral Thesis, University of Debrecen.

Vepsäläinen, V. (2007). Farmland birds and habitat heterogeneity in an intensely cultivated boreal agricultural landscape. Academic dissertation, Faculty of Biosciences University of Helsinki.

Vepsäläinen, V., Pakkala, T., Piha, M., & Tiainen, J. (2005). Population crash of the ortolan bunting *Emberiza hortulana* in agricultural landscapes of southern Finland. *Annales Zoologici Fennici*, 42, 91–107.

Vincent, K.E. (2005). Investigating the causes of the decline of the urban house sparrow *Passer domesticus* population in Britain. PhD thesis, De Montfort University, Leicester.

Witter, M.S., & Cuthill, I.C. (1993). The ecological costs of avian fat storage. *Philosophical Transactions of the Royal Society B*, 340, 73–92.

Wilkinson, N. (2006). Factors influencing the small-scale distribution of house sparrow *Passer domesticus* in a suburban environment. *Bird Study*, 53, 39–46.

Wilson, J., Morris, A., Arroyo, B., Clark, S., & Bradbury, R. (1999). A review of the abundance and diversity of invertebrate and plant foods of granivorous birds in northern Europe in relation to agricultural change. *Agriculture Ecosystems Environment*, 75, 13–30.

Wretenberg, J., Lindström, Å., Svensson, S., & Pärt, T. (2007). Linking agricultural policies to population trends of Swedish farmland birds in different agricultural regions. *Journal of Applied Ecology*, 44, 933–941.

Zhang, S., & Zheng, G. (2010). Effect of urbanization on the abundance and distribution of Tree Sparrows (*Passer montanus*) in Beijing. *Chinese Birds*, 1(3), 188–197.

## Appendix A. Supplementary data

Appendix 1 Multiple preference comparisons among habitat types for the studied species (House Sparrow, Tree Sparrow, Collared Dove). Each mean element in table was replaced by its sign; tripled signs represent significant deviation from random at  $P < 0.05$ . The signs indicate whether the habitat category in the rows is significantly used more or less than the habitat type in the columns.

### House Sparrow

	Shrubs	Houses	Dairy farms	Poultry	Arable land	Grasslands
Shrubs	0	+++	+	---	+++	+++
Houses	---	0	---	---	+	+++
Dairy farms	-	+++	0	---	+++	+++
Poultry	+++	+++	+++	0	+++	+++
Arable land	---	-	---	---	0	+++
Grasslands	---	---	---	---	---	0



Tree Sparrow

	Shrubs	Houses	Dairy farms	Poultry	Arable land	Grasslands
Shrubs	0	+++	+	-	+++	+++
Houses	---	0	---	---	-	+
Dairy farms	-	+++	0	---	+++	+++
Poultry	+	+++	+++	0	+++	+++
Arable land	---	+	---	---	0	+++
Grasslands	---	-	---	---	---	0

Collared Dove

	Shrubs	Houses	Dairy farms	Poultry	Arable land	Grasslands
Shrubs	0	+++	+++	+++	+++	+++
Houses	---	0	---	---	---	+++
Dairy farms	---	+++	0	-	+++	+++
Poultry	---	+++	+	0	+++	+++
Arable land	---	+++	---	---	0	+++
Grasslands	---	---	---	---	---	0







## **Chapter II**

**Species-specific breeding habitat association of declining farmland birds within urban environment: conservation implications**

**Jan Havlíček, Jan Riegert, Jaroslava Bandhauerová, Roman Fuchs,  
Martin Šálek**

**(2021)**

**Urban Ecosystems, 1–12**

## **Species-specific breeding habitat association of declining farmland birds within urban environments: conservation implications**

Jan Havlíček<sup>1,2,3</sup>, Jan Riegert<sup>1</sup>, Jaroslava Bandhauerová<sup>2</sup>, Roman Fuchs<sup>1</sup>,  
Martin Šálek<sup>4,5</sup>

<sup>1</sup>Department of Zoology, Faculty of Science, University of South Bohemia in České Budějovice, Branišovská 1760, 370 05 České Budějovice, Czech Republic

<sup>2</sup>Department of Biological disciplines, Faculty of Agriculture, University of South Bohemia in České Budějovice, Studentská 1668, 370 05 České Budějovice, Czech Republic

<sup>3</sup>Nature Conservation Agency of the Czech Republic, Kaplanova 1931/1, 148 00 Praha 11–Chodov, Czech Republic

<sup>4</sup>Czech Academy of Sciences, Institute of Vertebrate Biology, Květná 8, 603 65 Brno, Czech Republic

<sup>5</sup>Faculty of Environmental Sciences, Czech University of Life Sciences Prague, Kamýcká 1176, Suchdol, 165 21 Prague, Czech Republic

Corresponding author: E-mail address: martin.sali@post.cz

## Abstract

Human settlements represent important year-round habitats for many declining farmland birds; however, detailed knowledge of species-specific habitat associations is crucial for effective conservation of individual species. In this study, we examined the effect of environmental factors on the occurrence, population density, and habitat associations of three sedentary granivorous farmland bird species (house sparrow *Passer domesticus*, tree sparrow *Passer montanus*, and Eurasian collared dove *Streptopelia decaocto*) during the breeding season within an urban environment and compared the results with a previously published study carried out during winter. To fulfil our aims, we used a comprehensive dataset from a nation-wide monitoring program focused on the studied species in the Czech Republic covering the period 2010–2016 and including a total of 162 human settlements (330.3-km length of transect). House sparrow was the most numerous and common species recorded on the studied transects, followed by tree sparrow and Eurasian collared dove. The population density of house sparrows and Eurasian collared doves was positively correlated with the proportion of farmsteads, and the population density of tree sparrows was positively correlated with proportion of grasslands. The occurrence of house sparrows and Eurasian collared doves increased with higher proportion of buildings and small-scale farms, whereas occurrence of tree sparrows increased with higher proportion of small-scale farms and woody plants. Habitat preference analyses demonstrated that house sparrow and Eurasian collared dove primarily preferred buildings, and tree sparrows preferred small-scale farms. Arable habitats were generally avoided by all studied species. Based on species-specific occurrence and habitat associations, several management measures may be adopted to support declining populations of the studied species, as well as whole bird communities inhabiting urban environments.

Keywords: Habitat selection, Farmsteads, Small-scale farming, Building modernization, Nesting, Urbanization

## Introduction

In Europe, there has been an alarming population decline in common bird species reported, with more than 400 million birds lost during the last three decades (Inger et al. 2015). Farmland birds represent the most heavily affected group (Donald et al. 2001; Inger et al. 2015) and show a population decline of 57% during the last 38 years, whereas the population trend for common forest birds is relatively stable (PECBMS 2020). There is growing evidence that substantial proportion of declining farmland birds is now aggregated in urban environment, such as villages or farmsteads, and therefore may represent bird diversity hotspots in rural landscapes, including the species of conservation concern (Rosin et al. 2016; Šálek et al. 2018). For many sedentary farmland birds, such as house sparrow *Passer domesticus* and tree sparrow *Passer montanus* or Eurasian collared dove *Streptopelia decaocto*, human settlements have been described as the most important breeding and overwintering habitats within intensively used agricultural landscapes (Summers-Smith 1988; Hancock and Wilson 2003; Summers-Smith 2003; Jokimäki and Kaisanlahti-Jokimäki 2012; Rosin et al. 2016). However, despite many species adapted to urban environments, urbanization process has profound effect on bird communities due to contrasting availability of crucial foraging and breeding opportunities. For example, habitat structure of urban environment (e.g., representation of urban green areas, Šálek et al. 2015a, 2021), management of individual habitats (e.g., presence of active farming management, Šálek et al. 2015b, 2018) or rural development, and socio-structural changes in human settlements (e.g., level of new housing and modernization of rural properties, Shaw et al. 2008; Rosin et al. 2020; Żmihorski et al. 2020) may have a profound effect on the occurrence, abundance, and species richness of birds within urban ecosystems, and such factors are therefore essential for effective bird conservation and management efforts.



Selection of suitable winter and nesting habitats is crucial for the majority of sedentary birds due to its importance for survival and breeding performance (Siriwardena et al. 2000, 2001; Hinsley and Bellamy 2000; Moorcroft et al. 2002). However, as bird habitat selection may markedly differ across seasons, it is crucial to evaluate its year-round changes in habitat preference (e.g., Šálek et al. 2018). More specifically, in comparison to winter when species occurrence is mainly concentrated in the vicinity of crucial food resources (Vangestel et al. 2010; Šálek et al. 2015b), other factors may influence their fine-scale distribution during the breeding period (Field and Anderson 2004; Wilkinson 2006; Šálek et al. 2015a). For example, distribution and population numbers of house and tree sparrow during the breeding seasons are primarily focused on habitats with the increased availability of invertebrates, which represent the main food source for offspring (Vincent 2005; Št'astný and Hudec 2011). In particular, house sparrows in urban populations prefer localities with higher representation of (semi)natural habitats, such as parks, gardens, patches of derelict land, and horticultural fields (Wilkinson 2006; Chamberlain et al. 2007; Murgui 2009; Šálek et al. 2015a). Moreover, during the breeding period, the distribution of individual species is linked with the availability of suitable nesting opportunities (Newton 1994), and therefore habitat selection by sparrows may be primarily driven by the availability of foraging habitats in close vicinity to nesting structures (Šálek et al. 2015a). For species nesting in cavities within buildings, such as house sparrows, the effect of modernization of buildings may reduce the number of nesting sites (Rosin et al. 2020), which may result in a lower density of house sparrows at localities with a higher proportion of new or modernized settlements or in new residential areas (Summers-Smith 2009; Moudrá et al. 2018). In Central European region, the expansion of newly built residential areas and the increasing rate of modernization of older buildings in recent decades is obvious (Rosin et al. 2020; Moudrá et al. 2018). In combination with other factors linked with increasing human socioeconomic status (such as replacing old farmsteads and homesteads with new ones or abandonment of traditional backyard poultry and small-

scale farming), this may have an important impact on the populations of farmland birds in urban environment (Shaw et al. 2008; Rosin et al. 2016).

The main objective of this study was to examine the effect of environmental factors on the occurrence and population density of three sedentary granivorous farmland bird species (house sparrow, tree sparrow, and Eurasian collared dove) during the breeding season within the urban environment and compare the results with a previously published study carried out during winter (Šálek et al. 2015b). The European populations of both sparrows significantly declined by approximately 63% (for house sparrow) and 65% (for tree sparrow), whereas the population of Eurasian collared dove increased by about 83% during 1980–2017 (PECBMS 2020). In general, we expected that the importance of farmsteads and small-scale farming (poultry keeping) on the population numbers of both sparrow species will be lower, and utilization of shrubs and trees will be higher during the breeding season compared to winter. We also examined the effect of new residential areas (we expect preference for older residential areas) and the proportion of shrub and tree coverage (we expect a preference for a higher proportion of this habitat) on the occurrence of both species.

## Material and methods

### Bird surveys

Data on distribution and population density of the studied bird species (house sparrow, tree sparrow, and Eurasian collared dove) within human settlements were obtained from a nation-wide volunteer survey in the Czech Republic (Central Europe). A total of 162 human settlements (Fig. 1a), especially smaller towns and rural settlements, were surveyed. The surveys were carried out once between 20th of April and 20th of May during the years 2010–2016 to cover the main nesting period of the studied species in Central Europe (Hudec and Šťastný 2005; Šťastný and Hudec 2011), and to avoid the registration of newly fledged individuals (Šálek et al. 2015a). The birds were surveyed using transect walks which is a widely used and effective method for identifying distribution and population numbers of these bird species (Vincent 2005; Chamberlain et al. 2007) and was previously successfully applied within the urban environment (e.g., Šálek et al. 2015a, b). The observers were asked to walk slowly ( $< 3$  km/h) and to census birds within a 40-m buffer on both sides along transects, including all available roads, streets, pavements, and pathways. The study transects led through all available habitats within human settlements, including artificial habitats (e.g., buildings, roads), agriculture infrastructure (e.g., farmsteads), (semi)natural habitats (gardens, orchards), or cultivated habitats (e.g., arable habitats, grasslands). The surveys were conducted during the highest bird activity in the morning hours (06:00 to 11:00 CEST) under favorable weather conditions (without heavy rain, strong wind, or mist). The position, number, and habitat use of seen or heard individuals were recorded on digitalized satellite pictures (1: 5000, Seznam Maps 2018). Furthermore, during the fieldwork, the occurrence of small-scale farms and farmsteads was recorded (see also Šálek et al. 2015b).

## Environmental characteristics

To evaluate species-specific environmental factors influencing population density, we monitored habitat composition within a 40-m buffer on both sides along each transect (Fig. 1b, c). The proportion of individual habitats was evaluated using digitalized satellite pictures in the GIS environment (QGIS Development Team 2017). In particular, we recorded the proportion of woody plants (shrubs and trees), grasslands, arable habitats, buildings, artificial surface, small-scale farms (i.e., poultry, sheep, cattle, and horses with < 10 individuals) and farmsteads (Table 1). The representation and proportion of newly built-up areas and newly built houses (e.g., new properties built before 2003) within each settlement/transect was calculated based on a comparison of recent (2016) and older (2003) satellite pictures (Seznam Maps 2018). Both age categories (i.e., built before vs. after 2003) were separated in the GIS environment (QGIS Development Team 2017). Finally, the length of the individual transects, and the altitude of their centroid within each locality was calculated in the GIS environment (QGIS Development Team 2017).

To uncover the fine-scale habitat association of individual species, we evaluated the proportion of different habitats and the age of buildings (see above) within a 25-m buffer around the position of observed birds (Fig. 1b, c). We generated the same number of random points (according to the number of used records for house and tree sparrow, and Eurasian collared dove within individual settlements) using GIS tool Random Point Generator (QGIS Development Team 2017) that were randomly spread over the area of individual transects (Fig. 1c). Within each buffer, we assessed the proportion of the abovementioned habitats using GIS environment (QGIS Development Team 2017).

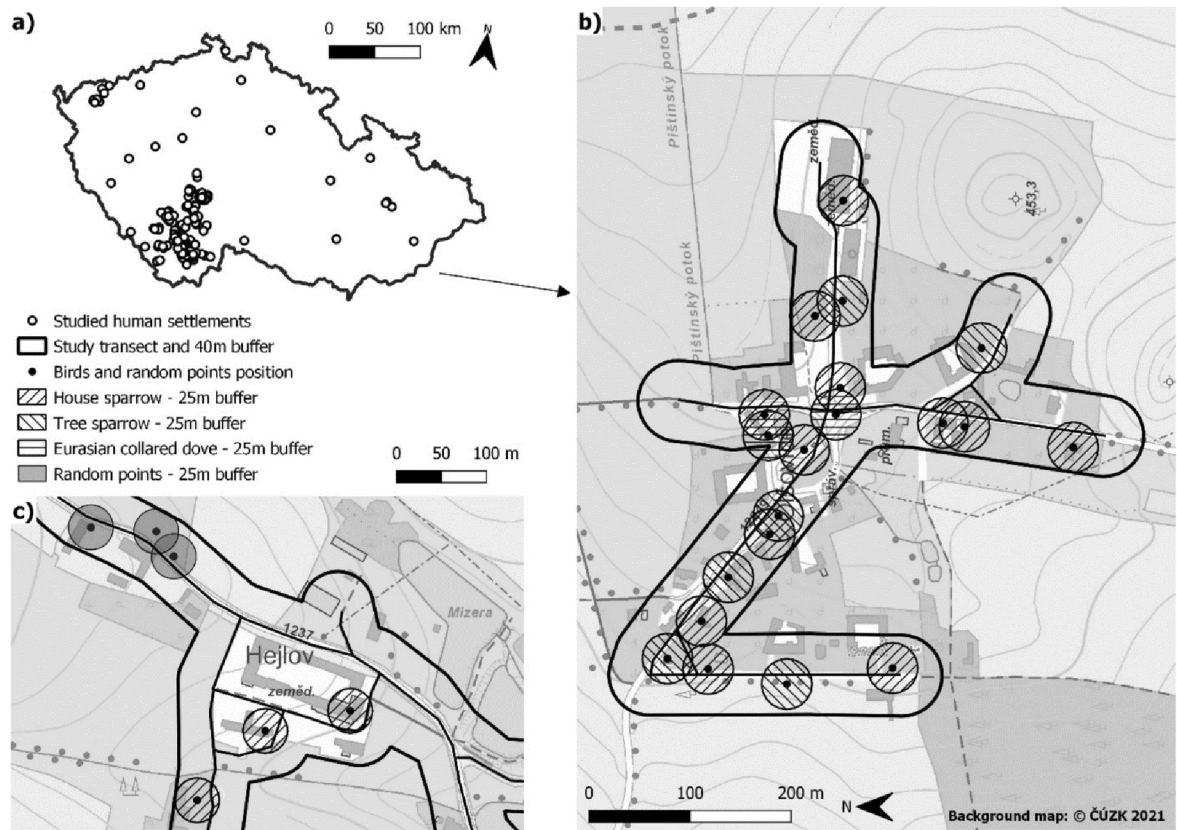


Fig. 1 Map of (a) positions of 162 studied localities across the Czech Republic. (b) Example of small-size human settlement with study transect and 40-m buffer on both sides along the transect and positions with 25-m buffer around recorded individuals of all three studied species. (c) Detail of part of the human settlement with 25 m buffers around house sparrow records and generated random points

Table 1 Descriptive statistics of habitat characteristics around transects within studied human settlements (n = 162 villages)

<b>Variable</b>	<b>Mean <math>\pm</math> s.d.</b>	<b>Range</b>
Altitude (m a.s.l.)	482.58 $\pm$ 127.37	177.89–1050.45
Transect length (m)	2038.90 $\pm$ 1858.15	259–10,025
Number of small-scale farms (n)	4.38 $\pm$ 4.79	0–31
% of buildings	0.15 $\pm$ 0.04	0.06–0.32
% of woody plants	0.00 $\pm$ 0.02	0.00–0.20
% of small-scale farms	0.01 $\pm$ 0.01	0.00–0.15
% of farmsteads	0.01 $\pm$ 0.02	0.00–0.08
% of arable habitats	0.09 $\pm$ 0.08	0.00–0.39
% of artificial surfaces	0.14 $\pm$ 0.04	0.02–0.37
% of grasslands	0.60 $\pm$ 0.09	0.38–0.84
% of new buildings	0.03 $\pm$ 0.05	0.00–0.40

### Statistical analyses

Two datasets (1—settlement-level dataset and 2—species occurrence level dataset) were used to assess the effect of environmental factors on the population densities and occurrence of studied species: (1) settlement level dataset including population density (inds./100 m of transect) of studied species within a human settlement (n = 162) and (2) species occurrence level dataset including locations and random points of studied species within a human settlement: house sparrow (n = 1607 points, mean  $\pm$  s.d., 3.72  $\pm$  3.98 inds./point), tree sparrow (n = 339 points, 2.85  $\pm$  4.07 inds./point), Eurasian collared dove (n = 268 points, 1.85  $\pm$  1.42 inds./point), and absence of species (n = 2366 random points). The effect of environmental factors was calculated using variance partitioning by principal coordinate analysis of neighbor matrices (PCNM) in Canoco 5 software (ter Braak and Šmilauer 2012), the method recommended by

Marrot et al. (2015). This multivariate analysis enabled us to separate the effect of space predictors (i.e., geographical position) from the effect of primary predictors (Legendre and Legendre 2012). The analysis is suitable for calculating inter-correlated variables since all these variables enter the analysis simultaneously. The analysis included nine steps: (1) primary predictor test (i.e., preliminary test of the overall effect of primary predictors on the dataset), (2) primary predictor selection by partial redundancy analysis (RDA) using forward selection based on partial Monte-Carlo permutation tests, (3) principal coordinate analysis (PCoA) based on Euclidean distances (i.e., finding the main space predictors based on GPS coordinates), (4) PCNM for all predictors (i.e., preliminary test of the overall effect of space predictors on the dataset), (5) PCNM selection (i.e., the choice of space predictors based on coordinates using forward selection and partial Monte-Carlo permutation tests), (6) spatial effects analysis (i.e., assessing the amount of variability explained by space predictors), (7) primary predictor effects analysis (i.e., assessing the amount of variability explained by primary predictors), (8) joint effects analysis (i.e., assessing the amount of variability explained by both predictor types), and (9) removal of spatial effects (Šmilauer and Lepš 2014). The following factors for each point/settlement were used as environmental variables: altitude (m a.s.l.), proportions for the cover of woody plants, grasslands, arable habitats, buildings, new buildings, artificial surface, small-scale farms, and farmsteads. In the case of the settlement-level dataset, we used also the number of poultry yards. The proportion of water area was excluded from the analyses, as this habitat does not represent a suitable environment for the studied species. Statistical significance was obtained by Monte-Carlo permutation tests under 499 permutations. Correlations among proportions of individual habitats within the settlement-level dataset were calculated using Spearman rank correlations in Statistica 13 (TIBCO Software Inc. 2017). Moreover, for chosen settlements, we compared the population densities of each species among study years (2010–2012). However, we did not find significant differences among years (Table S1). Similarly, we did not find differences

in species densities between the first and second visit within 1 year for chosen settlements (Table S2).

The R statistical software (R Development Core Team 2009) with the package Adehabitat (Calenge 2006) was used to compute compositional analysis of habitat selection. We used a randomization test with 500 repetitions. Habitat that was not found within the particular category (zero values in the entry data matrix) was replaced by 0.01 (Aebischer et al. 1993). A data unit was represented by each species occurrence/random point. For each point, we computed percentages of each habitat category available (proportion of area surrounding the point). Compositional analysis was performed for all three bird species separately. This analysis was carried out in two steps. First, the significance of habitat use was tested (using a Wilks lambda). Then, a ranking matrix was built, indicating whether the habitat category in the rows is significantly used more or less than the habitat type in the columns. Furthermore, habitats were sorted from most preferred to non-preferred (Aebischer et al. 1993). The relationships between the overall proportion of habitat available (proportion of habitat area) and habitat used (proportion of individuals recorded in particular habitat) were expressed by  $\log_2$  (used/available) after Sunde et al. (2001).



## Results

In total, we recorded 7438 individuals of three studied species, from which house sparrow was the most numerous species (80.4%,  $n = 5977$ ), followed by tree sparrow (13.0%,  $n = 965$ ) and Eurasian collared dove (6.7%,  $n = 496$ ). Consequently, house sparrow had the highest mean population density ( $\pm$  s.d., range) in the studied transects ( $2.44 \pm 1.92/100$  m, 0.00–14.39/100 m), followed by tree sparrow ( $0.55 \pm 0.85/100$  m, 0.00–5.33/100 m), and the lowest population density was recorded in Eurasian collared dove ( $0.18 \pm 0.27/100$  m, 0.00–1.79/100 m).

Based on the settlement level dataset, population densities of studied species were explained mainly by environmental factors (8.8% of variability), less by geographical position (7.8%), and shared fraction was 2.8% (Table 2). The first and second ordination axes together explained 98.3% of variability. Population density of house sparrow and Eurasian collared dove was positively correlated with each other as well as with the first ordination axis (correlation coefficient 0.95 and 0.14, respectively). The population density of tree sparrow was negatively correlated with the second ordination axis ( $-0.49$ ). The proportion of farmsteads was positively correlated (0.36) and proportion of grasslands was negatively correlated ( $-0.16$ ) with the first ordination axis. The effect of grasslands was indicative (Table 2). Altitude represented an independent gradient that negatively correlated with the first ( $-0.30$ ) and positively correlated with the second ordination axis (0.23). Population density of house sparrows and Eurasian collared dove was positively correlated with the proportion of farmsteads (Spearman rank correlations, house sparrow:  $r_s = 0.30$ ,  $P < 0.05$ , Eurasian collared dove:  $r_s = 0.26$ ,  $P < 0.05$ ). Tree sparrow population density was independent of the other species (Fig. 2a) and was associated with grasslands. Further analyses showed that altitude was negatively correlated with proportion of buildings and artificial surfaces, and positively correlated with proportion of grasslands. We also found that

proportion of farmsteads was negatively correlated with proportion of grasslands and positively with proportion of artificial surfaces (Table S3).

Based on the species occurrence level dataset, the occurrence of the studied species was explained by environmental factors (2.3% of variability) as well as by geographical position (0.6%, Table 2) and shared fraction was lower than 0.01%. The first and second ordination axes together explained 95.7% of variability. The proportion of buildings was positively correlated (correlation coefficient 0.84), and the proportion of arable habitats was negatively correlated ( $-0.23$ ) with the first ordination axis. The proportion of grasslands and woody plants was negatively correlated with the second ordination axis ( $-0.45$  and  $-0.66$  respectively). The proportion of small-scale farms was negatively correlated with the proportion of arable habitats (Spearman rank correlation,  $r_s = 0.25$ ,  $P < 0.05$ , Fig. 2b). Proportions of artificial surfaces and farmsteads were positively correlated with the first (0.47 and 0.42 respectively) and second (0.52 and 0.56 respectively) ordination axis. House sparrows and Eurasian collared dove often occurred at the same points, and they occurred at points with an increased proportion of buildings and small-scale farms. Tree sparrows occurred at points with an increased proportion of small-scale farms and woody plants. Random points were located mainly at points with an increased proportion of arable habitats (Fig. 2b). Comparison of median values and ranges (min-max) showed that the most pronounced differences between buffers for presence and random points were found in proportions of buildings. These values especially differed in house sparrow (Table S4). Medians for other habitats did not differ markedly; however great differences in maximal values were found. The greatest difference between points with presence and random points in maximal values was found for farmsteads in Eurasian collared dove, where the maximal proportion of this habitat was higher by 44.1% within points with species presence compared with random points. Similarly, the greatest maximal value of proportion of small-scale farms was found in house sparrow, i.e., the maximal value within points for species presence was increased by 36.1% compared to random points.

Regarding the tree sparrow, the greatest difference was found for proportions of artificial surfaces and small-scale farms. Proportion of small-scale farms was higher for points with species presence for 23.1%, and proportion of artificial surfaces was increased within random points by 25.9% (Table S4).

Table 2 The effect of environmental and spatial variables on studied species population density (inds./100 m, i.e., settlement level dataset) and occurrence (i.e., species occurrence level dataset). PCNM analyses with forward selection of variables, PCO variables represent spatial predictors based on geographical coordinates

<b>Dataset</b>	<b>Explanatory variable</b>	<b>Pseudo-F</b>	<b>P</b>
<b>Villages</b>	Farmsteads (%)	13.50	0.002
	Altitude (m a.s.l.)	7.60	0.004
	Grasslands (%)	2.30	0.110
	PCO 2	17.40	0.002
	PCO 9	3.50	0.052
<b>Points</b>	Arable habitats (%)	51.40	0.002
	Buildings (%)	23.00	0.002
	Small-scale farms (%)	17.00	0.002
	Artificial surfaces (%)	10.50	0.002
	Farmsteads (%)	6.40	0.002
	Woody plants (%)	3.70	0.012
	Grasslands (%)	2.80	0.036
	PCO 78	12.80	0.002
	PCO 52	6.40	0.004
	PCO 12	5.90	0.004
	PCO 125	5.50	0.002
	PCO 3	5.20	0.004

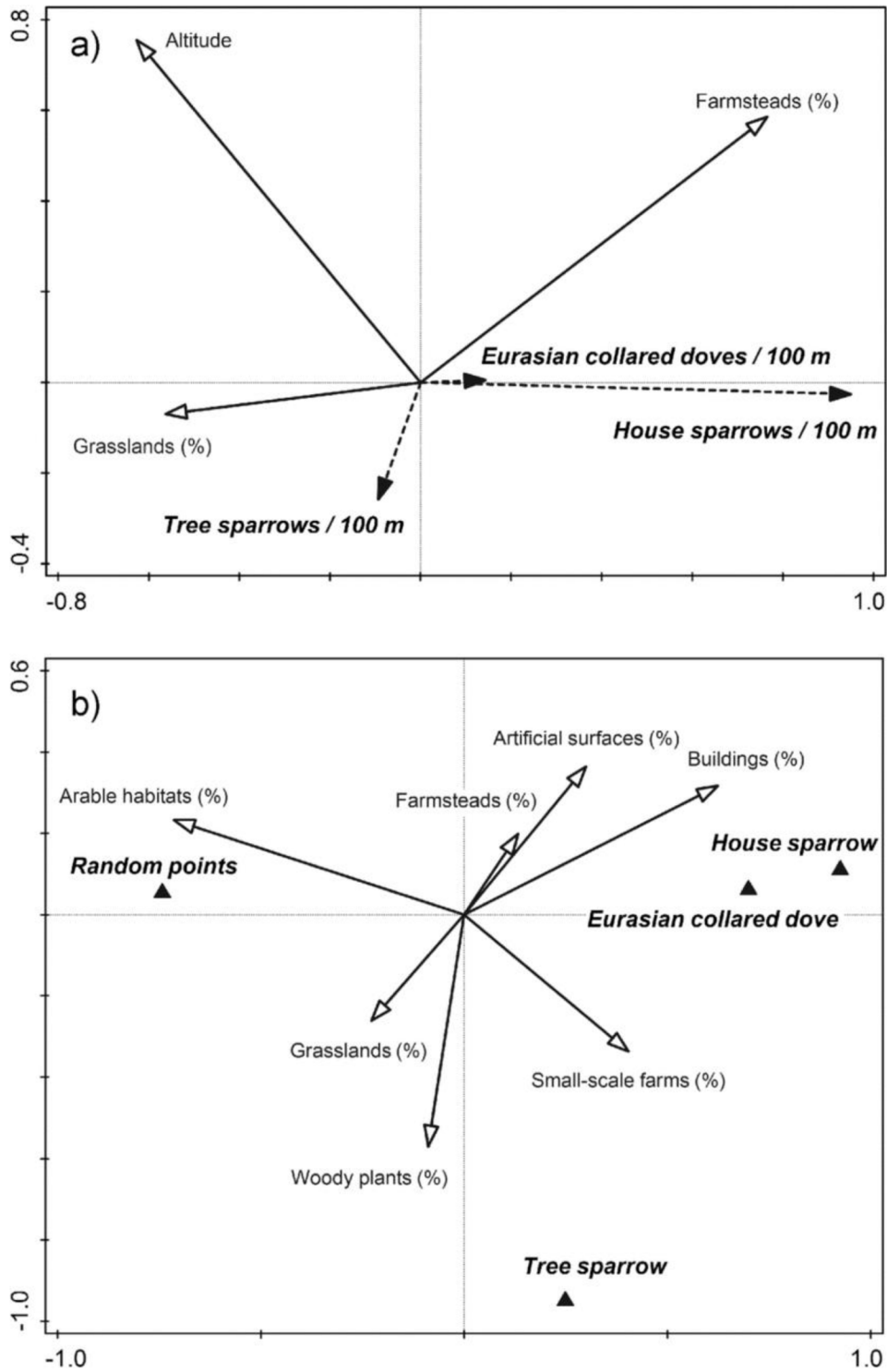


Fig. 2 Projection scores for (a) population densities of studied species per 100 m of transect and (b) occurrence of species and random points in relation to environmental factors. PCNM analyses, I and II ordination axes together explain 98.3% and 95.7% respectively

We found significant differences between the habitat composition of occupied and random points in all studied species (compositional analyses, house sparrow: Wilk's lambda  $\lambda = 0.85$ ,  $P = 0.002$ ; tree sparrow: Wilk's lambda  $\lambda = 0.95$ ,  $P = 0.004$ ; Eurasian collared dove: Wilk's lambda  $\lambda = 0.91$ ,  $P = 0.002$ ). Habitat ranking showed that buildings were the most preferred habitat in house sparrow and Eurasian collared dove. However, these species differ in the order of preferred habitats (habitat ranking, house sparrow: buildings>small-scale farms>artificial surfaces>woody plants>grasslands >farmsteads>arable habitats, Eurasian collared dove: buildings>farmsteads >woody plants>artificial surfaces>grasslands>small-scale farms>arable habitats). Tree sparrows clearly preferred small-scale farms (habitat ranking: small-scale farms>buildings>woody plants>grasslands>farmsteads>artificial surfaces>arable habitats). Based on the index of selectivity, we recorded clear avoidance of arable habitats in all studied species. Simultaneously, small-scale farms were the most preferred habitat by both sparrows and less by Eurasian collared dove. Farmsteads and buildings were preferred by house sparrow and Eurasian collared dove (Fig. 3).

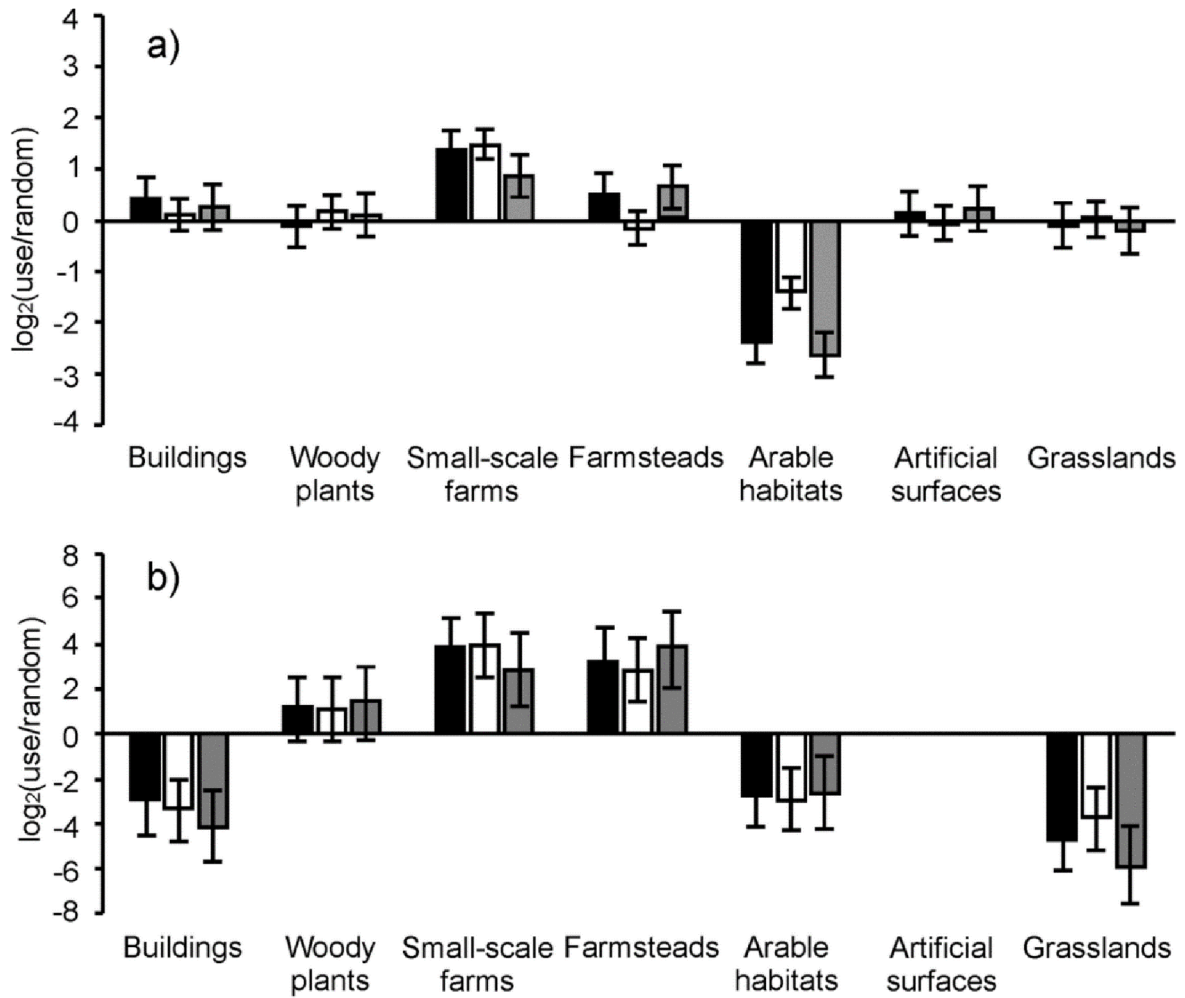


Fig. 3 Habitat selectivity index ( $\pm$  s.d.) of studied species for each habitat type during breeding (a) and winter period (b), see Šálek et al. 2015b. Black columns—house sparrow, white columns—tree sparrow, grey columns—Eurasian collared dove. Artificial surfaces were not investigated during the winter period

## Discussion

Our study, which is based on a comprehensive nation-wide research on breeding distribution and population numbers of three sedentary farmland species inhabiting urban environments, demonstrated that (i) house sparrow was the most numerous and common species at studied transects, followed by tree sparrow and Eurasian collared dove, and in comparison with winter, breeding population densities were lower for all studied species, (ii) based on the settlement level dataset, population densities of house sparrows and Eurasian collared doves were positively correlated with proportion of farmsteads, and population density of tree sparrows was positively correlated with proportion of grasslands, (iii) based on the species occurrence level dataset, house sparrows and Eurasian collared doves occurred at points with an increased proportion of buildings and small-scale farms, whereas tree sparrows occurred at points with an increased proportion of small-scale farms and woody plants. Finally, (iv) we found that house sparrow and Eurasian collared dove primarily preferred buildings, and tree sparrow preferred small-scale farms, whereas arable habitats were generally avoided by all studied species.

In comparison with the winter census (Šálek et al. 2015b), the population densities of studied species were lower during the breeding period (cf. population density during breeding and winter season: house sparrow  $2.44 \pm 1.92/100$  m vs.  $4.32 \pm 4.67$  inds./100 m, tree sparrow  $0.55 \pm 0.85/100$  m vs.  $1.83 \pm 3.53$  inds./100 m, and Eurasian collared dove  $0.18 \pm 0.27/100$  m vs.  $0.72 \pm 1.51$  inds./100 m). The most plausible explanations for lower population density during the breeding period may be associated with the more scattered distribution of the studied species during breeding in combination with secretive behavior of individuals during nesting and generally higher concealment during the vegetation period. Firstly, in comparison with winter, when birds are concentrated in larger flocks around crucial feeding resources (Jasso 2003; Vangestel et al. 2010; Šálek et al. 2015b; Ciach and Fröhlich 2017), during the breeding season,

individual birds are defending breeding territories and therefore their distribution is mainly situated in the vicinity of nest sites which may lead—in combination with high inter or intra specific competition for nesting—to a more uniform distribution across larger spatial scales. Moreover, the core area of some species distribution (e.g., tree sparrow) during the nesting period may be situated outside the urban environment, especially within (semi)natural habitats in the agricultural landscape (Zhang and Zheng 2010; Šťastný and Hudec 2011). Finally, some birds may already be involved in nesting behavior (e.g., incubation) and due to the progress in the vegetation period shrubs and trees have leaves, thus making it is more difficult to spot birds. All these factors may ultimately lead to underestimation of general population numbers during the breeding period. However, in general, most of the similar studies conducted in the urban environment struggle in the interpretation of results due to various bird detectability across individual habitat types in urban landscape which differ depending on the number of barriers such as buildings, fences, or background noise (see Šálek et al. 2015a). The detection probability of the studied species is generally lower in built-up areas (e.g., backyard spaces, inner blocks, or inaccessible industrial areas) compared to more open parts of settlements with unlimited access (e.g., parks and unfenced gardens, orchards, lawns, and streets). Similarly, farmsteads and small-scale farms belong to habitats with limited accessibility. To reduce potential bias in detectability in individual habitats, we surveyed birds (and habitat composition) only within a 40-m buffer on both sides along each transect (see also Šálek et al. 2015b). Such buffer size also reduces overlap with non-urban habitats (such as arable fields or forests) that are not considered as suitable habitats for the studied species (Šálek et al. 2015b). In conclusion, despite the mentioned limitations, our data are fully comparable with previous studies on studied species in urban environment.

Farmsteads were the most important and preferred habitat for the house sparrow and Eurasian collared dove, which is in line with previous research during the breeding (Saether et al. 1999; Hole et al. 2002; Ringsby et al.



2006; Griesser et al. 2011; Liu et al. 2013) and winter season (Šálek et al. 2015b; Šálek et al. 2018). In particular, human settlements with farmsteads have more abundant populations of house sparrow (Chamberlain et al. 2007) and exhibit a slower declining trend in comparison with localities without farmsteads (Erskine 2006). The slower population decline is probably partially linked with increased survival and breeding productivity due to better conditions for house sparrows and Eurasian collared doves in farmsteads (Hole et al. 2002; Liker et al. 2008; Seress et al. 2012). Recent evidence clearly indicates that farmsteads represent current strongholds of farmland bird distribution within the agricultural landscape, including species of conservation concern (Hiron et al. 2013; Rosin et al. 2016; Šálek et al. 2018). Farmsteads provide high-quality food for granivorous birds, such as a plant remains, cereal grains (grain mixtures for animals), and plant material within silage pits (Jasso 2003; Šálek et al. 2015b). They also offer increased diversity and abundance of invertebrate prey connected with cattle breeding, manure heaps, or silage stores (Møller 2001; Šálek and Žmihorski 2018; Šálek et al. 2018; 2020). Moreover, farm buildings, such as barns, hen houses, or stables provide high diversity of various nesting places for cavity breeding species (Šálek et al. 2016), including house and tree sparrows (Šálek et al. 2018).

We recorded the positive effect of the presence of small-scale farms on the occurrence of tree sparrow, and habitat selection analysis showed that all studied species have a general preference for small-scale farms (see also Jasso 2003; Šálek et al. 2015b; Moudrá et al. 2018). This result is in concordance with the winter census which showed that the occurrence of house and tree sparrow and the habitat selection of all studied species were significantly affected by the number of small-scale farms within the locality (Šálek et al. 2015b, see also Fig. 3). Similarly, Daniels and Kirkpatrick (2006) have suggested that the presence of poultry yards have a positive effect on the abundance of the whole bird community. Poultry yards may represent stable and energy-rich food resources for the adults, especially due to cereal grains and artificial food given to poultry (Šálek et al. 2015b).

Thanks to easy access to this food source, the adults may invest more time in searching for invertebrates for nestlings. Moreover, cereal grains and artificial food can also be delivered to the nest as food for nestlings. An increased proportion of artificial food in the diet of nestlings may indicate a general lack of invertebrate prey and may ultimately result in the starvation of nestlings (Vincent 2005; Peach et al. 2008).

Woody plants, represented by shrubs and trees, were positively selected by the tree sparrows. In contrast to previous studies, we did not find a positive association of the house sparrow with this habitat (e.g., Pinowska et al. 1999; Field and Anderson 2004; Vincent 2005; Wilkinson 2006; Zhang and Zheng 2010). The highest numbers of both sparrow species in Central-European urban environment were found in squares with approximately 50% of green-space cover, including woody plants (Šálek et al. 2015a). Especially during the breeding season, protein-rich insect food is crucial for rising chicks (Vincent 2005; Anderson 2006; Peach et al. 2008) as well as prey for adults (Anderson 2006; Šťastný and Hudec 2011). In comparison with artificial habitats, such as roads or buildings, the insect abundance within woody plants is markedly higher (Summers-Smith 2009). Therefore, a higher representation of woody habitats within an urban environment leads to greater food availability and even a small reduction in natural habitats may have a substantial effect on distribution and abundance of sparrows (Shaw et al. 2008) and other birds (Threlfall et al. 2016). Moreover, woody plants, especially within gardens and parks, may represent the main nesting and roosting place for the Eurasian collared dove (Šálek 2014).

House sparrow and Eurasian collared dove occurrence was linked to an increased proportion of buildings, which was also confirmed by the habitat analysis. The preference for buildings by the house sparrow and Eurasian collared dove is in contrast with the results from the winter census, when all three species avoid this habitat (Šálek et al. 2015b). The change in habitat affinity may be generally linked with nesting of the studied species

within buildings. In particular, buildings are the primary nest sites of house sparrows (Anderson 2006; Summers-Smith 2009; Šťastný and Hudec 2011), and they are also frequently used for nesting by the Eurasian collared dove (Hudec and Šťastný 2005). In contrast, previous studies have found that house sparrow numbers did not correlate with the increasing proportion of built-up area (Šálek et al. 2015a), or was lower in human settlements, where urbanization reached its peak (Murgui 2009; Evans et al. 2009; Nath et al. 2019). A similar pattern was found for the Eurasian collared dove (Evans et al. 2009). These contrasting results may be explained by the fact that the localities studied in our research are mainly represented by moderately urbanized areas (i.e., rural settlements and small towns), where the house sparrows may benefit from a balanced combination of nesting (buildings) and foraging habitats. In contrary, the tree sparrow predominantly nests in natural cavities in trees, or in nest boxes (Šťastný and Hudec 2011; von Post and Smith 2015). Furthermore, the tree sparrow is more abundant in urban edges or rural habitats compared to house sparrow, which may explain its lower population densities in places with a higher proportion of buildings.

Surprisingly, we did not find an effect of new residential areas on population numbers of the studied species. This finding is in contrast with the results of Šálek et al. (2015b), who documented between five- and seven-times smaller population densities of house and tree sparrows in new residential areas compared to residential areas older than 30 years. The same trend has been confirmed by other previous studies for house sparrows (Siriwardena et al. 2002; Vincent 2005; Bricchetti et al. 2008; Summers-Smith 2009; Moudrá et al. 2018) or the whole bird community (Rosin et al. 2020). The accepted explanation of this result is that the older houses can offer more diverse and abundant nesting opportunities (Mason 2006; Shaw et al. 2008; Węgrzynowicz 2012; Šálek et al. 2015a). However, Angelier and Brischoux (2019) also documented that house sparrow populations are probably not constrained by a lack of nesting sites in medium-sized human settlements. In particular, the house sparrow is very

flexible in nest site selection (Anderson 2006; von Post and Smith 2015; Sheldon and Griffith 2017). Therefore, newly developed areas can be used by house sparrows more frequently than is expected; however, this topic needs future detailed research.

General avoidance of arable habitats by all studied species and grasslands in the case of house sparrow and Eurasian collared dove is in accordance with species preference within the winter period (Šálek et al. 2015b). Arable habitats provide low availability of food resources throughout the year, as the number invertebrates and plant food within arable habitats is substantially reduced due to frequent application of agricultural chemicals (i.e., pesticides and insecticides) or mechanical operations (Wilson et al. 1999). Moreover, the relatively high and dense vegetation of crop fields during the breeding period may limit access of the studied species to prey resources. Similarly, grasslands in the study areas are mostly represented by species-poor and homogenous lawns or hayfields, that are intensively managed (usually cut every 1 or 2 weeks) or, at the other extreme extensive grasslands with tall and dense vegetation (cut once or twice a year), both unsuitable due to low food availability or reduced accessibility to invertebrate prey (Whittingham and Evans 2004; Summers-Smith 2009; Jones and Leather 2013).

Finally, the population density of all three studied species was negatively correlated with increasing altitude (see also Šálek et al. 2015a). We also found a negative correlation between altitude and proportion of buildings and artificial surfaces. Simultaneously, we found a positive correlation between altitude and proportion of grasslands. Therefore, settlements in lower altitudes were characterized by more suitable composition of habitats compared to settlements in higher altitudes. The center of distribution of the studied species is situated within the lowlands, and numbers generally decline towards higher altitudes (Jasso 2003; Hudec et al. 2011; Šálek et al. 2015b). For example, in the settlements situated within higher altitudes, a sharp decrease (Robinson et al. 2005) or local population extinction of

house sparrows was documented (Flousek et al. 2015). This may also be connected with a sharp increase in human socioeconomic status and development in these areas (Cuříková 2016).

Based on species-specific occurrence and habitat associations, several management measures may be adopted to support declining populations of the studied species, as well as whole bird communities within urban environments. In particular, we suggest the following recommendations:

i) Farmsteads, especially dairy farms, and small-scale farms represent crucial strongholds for breeding and wintering populations of farmland birds in urban environment and may benefit large numbers of declining species of conservation concern (Hiron et al. 2013; Rosin et al. 2016; Šálek et al. 2015b, 2018). The recent decline in the number of dairy farms and poultry yards (Šálek et al. 2018) is the result of a shift from diverse mixed-farming to crop-based production of a few economically productive crops, partially due to EU agricultural policy and/or higher human socioeconomic status (Donald et al. 2006; Ringsby et al. 2006; Shaw et al. 2008; Rosin et al. 2016). Furthermore, the EU financial support for farmstead modernization under the 2014–2020 Rural Development Programme, including modernization of agricultural buildings, changes in storage of grains (i.e., bird-proof grain storages/containers), manure, and silage (storage in water-proof basins or containers, often made of plastic and covered with plastic tarps), result in further decline of nesting and foraging opportunities for farmland birds (Šálek et al. 2018; 2020). We argue that the long-term decline of actively used farmsteads and small-scale farms may substantially contribute to declines of several farmland species, including the studied species (Chamberlain and Fuller 2000; Ringsby et al. 2006; Šálek et al. 2015a). Moreover, there is an urgent need for legislation changes and financial support for mitigation measures to increase nesting and foraging opportunities within farmsteads (see also below).

ii) Diversified management of grasslands (e.g., patchy mowing), woody vegetation (e.g., age stratification and vertical stratification), and supporting of native vegetation may increase the resource supplies for studied species (see Wilkinson 2006; Summers-Smith 2009), as well as for a variety of bird species in urban environment (Fontana et al. 2011; Šálek and Lövy 2012). Previous evidence suggests that even a small loss or destruction of urban green habitats (e.g., private gardens, inter-block vegetation) may ultimately have serious consequences for urban bird populations (e.g., Chamberlain et al. 2007).

iii) Although we did not find evidence for the negative effect of newly built-up areas on the numbers of studied species (cf. Moudrá et al. 2018; Rosin et al. 2020), provision of extra nesting opportunities (e.g., nest-boxes or special bricks for nesting of cavity breeders) may substantially increase nesting opportunities for both sparrow species, especially in city centers or other habitats with high urbanization intensity (Węgrzynowicz 2012; von Post and Smith 2015).

## **Acknowledgements**

We are grateful for the help to all those volunteers who collected field data which provided material for this study. Stanislav Grill helped with GIS analyses. We also thank to one reviewer and editor for their helpful comments to earlier draft of the manuscript.

## **Author contribution**

JH, MŠ, and RF were responsible for the study conception and design. JH, JB, MŠ, JR, and many volunteers contributed for the data collection. JH and JB performed GIS analysis. JR and JH performed the data analysis. JH, MŠ, and JR wrote the first manuscript draft. All authors commented on previous versions and approved the final manuscript.

## **Funding**

This work was supported by the research aim of the Czech Academy of Sciences (RVO 68081766) and by a grant from the Grant Agency of the University of South Bohemia 168/2013/P and 151/2016/P.

## **Declarations**

Ethics approval and consent to participate: Not applicable.

Conflict of interest: The authors declare no competing interests.

## References

Aebischer NJ, Robertson PA, Kenward RE (1993) Compositional analysis of habitat use from animal radiotracking data. *Ecology* 74: 1313–1325. <https://doi.org/10.2307/1940062>

Anderson TR (2006) *Biology of the ubiquitous house sparrow: from genes to populations*. Oxford University Press, Oxford

Angelier F, Brischox F (2019) Are house sparrow populations limited by the lack of cavities in urbanized landscapes? An experimental test. *J Avian Biol* 50(3):e02009. <https://doi.org/10.1111/jav.02009>

Brichetti P, Rubolini D, Gaelotti P, Fasola M (2008) Recent declines in urban Italian Sparrow *Passer (domesticus) italiae* populations in northern Italy. *Ibis* 150:177–181. <https://doi.org/10.1111/j.1474-919X.2007.00720.x>

Calenge C (2006) The package adehabitat for the R software: a tool for the analysis of space and habitat use by animals. *Ecol Model* 197:516–519. <https://doi.org/10.1016/j.ecolmodel.2006.03.017>

Chamberlain DE, Fuller RJ (2000) Local extinctions and changes in species richness of lowland farmland birds in England and Wales in relation to recent changes in agricultural land-use. *Agric Ecosyst Environ* 78(1):1–17. [https://doi.org/10.1016/S0167-8809\(99\)00105-X](https://doi.org/10.1016/S0167-8809(99)00105-X)

Chamberlain DE, Toms MP, Cleary-McHarg R, Banks AN (2007) House sparrow (*Passer domesticus*) habitat use in urbanized landscapes. *J Ornithol* 148(4):453–462. <https://doi.org/10.1007/s10336-007-0165-x>

CiachM, Fröhlich A (2017) Habitat type, food resources, noise and light pollution explain the species composition, abundance and stability of a



winter bird assemblage in an urban environment. *Urban Ecosyst* 20(3):547–559. <https://doi.org/10.1007/s11252-016-0613-6>

Cuříková P (2016) Stavebnictví a bytová výstavba v roce 2015. *Statistika a my* 6(4):14–15

Daniels GD, Kirkpatrick JB (2006) Does variation in garden characteristics influence the conservation of birds in suburbia? *Biol Conserv* 133(3):326–335. <https://doi.org/10.1016/j.biocon.2006.06.011>

Donald PF, Green RE, Heath MF (2001) Agricultural intensification and the collapse of Europe's farmland bird populations. *P Roy Soc Lon B Biol* 268(1462):25–29. <https://doi.org/10.1098/rspb.2000.1325>

Donald PF, Sanderson FJ, Burfield IJ, Van Bommel FP (2006) Further evidence of continent-wide impacts of agricultural intensification on European farmland birds, 1990–2000. *Agric Ecosyst Environ* 116(3):189–196. <https://doi.org/10.1016/j.agee.2006.02.007>

ErskineAJ (2006) Recent declines of house sparrows, *Passer domesticus*, in Canada's maritime provinces. *Can Field Nat* 120(1):43–49. <https://doi.org/10.22621/cfn.v120i1.244>

Evans KL, Newson SE, Gaston KJ (2009) Habitat influences on urban avian assemblages. *Ibis* 151(1):19–39. <https://doi.org/10.1111/j.1474-919X.2008.00898.x>

Field RH, Anderson GQ (2004) Habitat use by breeding Tree Sparrows *Passer montanus*. *Ibis* 146:60–68. <https://doi.org/10.1111/j.1474-919X.2004.00356.x>

Flousek J, Gramsz B, Telenský T (2015) Ptáci Krkonoš – atlas hnízdního rozšíření 2012–2014 / Ptaki Karkonoszy – atlas ptaków lęgowych 2012–2014. Správa KRNAP Vrchlabí, Dyrekcja KPN Jelenia Góra

Fontana S, Sattler T, Bontadina F, Moretti M (2011) How to manage the urban green to improve bird diversity and community structure. *Landsc Urban Plan* 101(3):278–285. <https://doi.org/10.1016/j.landurbplan.2011.02.033>

Griesser MMQ, Webber S, Bowgen K, Sumpter DJ (2011) Understanding animal group-size distributions. *PLoS One* 6(8):e23438. <https://doi.org/10.1371/journal.pone.0023438>

Hancock MH, Wilson JD (2003) Winter habitat associations of seedeating passerines on Scottish farmland. *Bird study* 50(2):116–130. <https://doi.org/10.1080/00063650309461303>

Hinsley SA, Bellamy PE (2000) The influence of hedge structure, management and landscape context on the value of hedgerows to birds: a review. *J Environ Manag* 60(1):33–49. <https://doi.org/10.1006/jema.2000.0360>

Hiron M, Berg Å, Eggers S, Pärt T (2013) Are farmsteads over-looked biodiversity hotspots in intensive agricultural ecosystems? *Biol Conserv* 159:332–342. <https://doi.org/10.1016/j.biocon.2012.11.018>

Hole DG, Whittingham MJ, Bradbury RB, Anderson GQ, Lee PL, Wilson JD, Krebs JR (2002) Widespread local house-sparrow extinctions. *Nature* 418(6901):931–932. <https://doi.org/10.1038/418931a>

Hudec K, Šťastný K (2005) *Fauna ČR. Ptáci 2 I/II*. Academia, Praha

Hudec K, Miles P, Šťastný K, Flousek J (2011) Výškové rozšíření ptáku hnízdících v České republice. *Opera Corcontica* (48):135–206.

Inger R, Gregory R, Duffy JP, Stott I, Voříšek P, Gaston KJ (2015) Common European birds are declining rapidly while less abundant species'

numbers are rising. *Ecol Lett* 18(1):28–36.  
<https://doi.org/10.1111/ele.12387>

Jasso L (2003) Vrabec domácí (*Passer domesticus*) na počátku třetího tisíciletí a možné příčiny jeho ubývání. *Zprávy ČSO* 57:51–57

Jokimäki J, Kaisanlahti-Jokimäki ML (2012) Residential areas support overwintering possibilities of most bird species. *Ann Zool Fenn* 49(4):240–256. <https://doi.org/10.5735/086.049.0404>

Jones EL, Leather SR (2013) Invertebrates in urban areas: a review. *Eur J Entomol* 109(4):463–478. <https://doi.org/10.14411/eje.2012.060>

Legendre P, Legendre L (2012) *Numerical Ecology*. Third edition. Elsevier, Amsterdam

Liker A, Papp Z, Bókony V, Lendvai ÁZ (2008) Lean birds in the city: body size and condition of house sparrows along the urbanization gradient. *J Anim Ecol* 77:789–795. <https://doi.org/10.1111/j.1365-2656.2008.01402.x>

Liu Y, Webber S, Bowgen K, Schmaltz L, Bradley K, Halvarsson P, Abdelgadir M, Griesser M (2013) Environmental factors influence both abundance and genetic diversity in a widespread bird species. *Ecol Evol* 3(14):4683–4695. <https://doi.org/10.1002/ece3.856>

Marrot P, Garant D, Charmantier A (2015) Spatial autocorrelation in fitness affects the estimation of natural selection in the wild. *Methods Ecol Evol* 6:1474–1483. <https://doi.org/10.1111/2041-210X.12448>

Mason CF (2006) Avian species richness and numbers in the built environment: can new housing developments be good for birds? In: Hawksworth DL, Bull AT (eds) *Human Exploitation and Biodiversity*

Conservation. Springer, Dordrecht pp, pp 25–38.  
<https://doi.org/10.1007/s10531-004-1236-4>

Møller AP (2001) The effect of dairy farming on barn swallow *Hirundo rustica* abundance, distribution and reproduction. *J Appl Ecol* 38: 378–389.  
<https://doi.org/10.1046/j.1365-2664.2001.00593.x>

Moorcroft D, Whittingham MJ, Bradbury RB, Wilson JD (2002) The selection of stubble fields by wintering granivorous birds reflects vegetation cover and food abundance. *J Appl Ecol* 39(3):535–547.  
<https://doi.org/10.1046/j.1365-2664.2002.00730.x>

Moudrá L, Zasadil P, Moudrý V, Šálek M (2018) What makes new housing development unsuitable for house sparrows (*Passer domesticus*)? *Landsc Urban Plan* 169: 124–130.  
<https://doi.org/10.1016/j.landurbplan.2017.08.017>

Murgui E (2009) Seasonal patterns of habitat selection of the House Sparrow *Passer domesticus* in the urban landscape of Valencia (Spain). *J Ornithol* 150:85–94. <https://doi.org/10.1007/s10336-008-0320-z>

Nath A, Singha H, Haque M, Lahkar BP (2019) Sparrows in urban complexity: macro and micro-scale habitat use of sympatric sparrows in Guwahati City, India. *Urban Ecosyst* 22(6):1047–1060.  
<https://doi.org/10.1007/s11252-019-00876-4>

Newton I (1994) The role of nest sites in limiting the numbers of hole-nesting birds: a review. *Biol Conserv* 70(3):265–276.  
[https://doi.org/10.1016/0006-3207\(94\)90172-4](https://doi.org/10.1016/0006-3207(94)90172-4)

Peach WJ, Vincent KE, Fowler JA, Grice PV (2008) Reproductive success of house sparrows along an urban gradient. *Anim Conserv* 11(6):493–503.  
<https://doi.org/10.1111/j.1469-1795.2008.00209.x>

PECBMS (2020) Trends and Indicators. PanEuropean Common Bird Monitoring Scheme. <https://pecbms.info/trends-and-indicators/species-trends/>. Accessed 20 March 2020

Pinowska B, Pinowski J, Kyu-Hwang H (1999) Selected aspects of breeding biology in the Tree Sparrow *Passer montanus saturates* (Stejneger, 1886) in South Korea. *Acta Zool Cracov* 42(3):435–446

QGIS Development Team (2017) QGIS geographic information system. Open Source Geospatial Foundation Project. <http://qgis.osgeo.org>

R Development Core Team (2009) R: a language and environment for statistical computing. R Foundation for Statistical Computing, Vienna <http://www.R-project.org>

Ringsby TH, Sæther BE, Jensen H, Engen S (2006) Demographic characteristics of extinction in a small, insular population of house sparrows in northern Norway. *Conserv Biol* 20(6):1761–1767. <https://doi.org/10.1111/j.1523-1739.2006.00568.x>

Robinson RA, Siriwardena GM, Crick HQ (2005) Size and trends of the house sparrow *Passer domesticus* population in Great Britain. *Ibis* 147(3):552–562. <https://doi.org/10.1111/j.1474-919x.2005.00427.x>

Rosin ZM, Skórka P, Pärt T, Żmihorski M, Ekner-Grzyb A, Kwiecieński Z, Tryjanowski P (2016) Villages and their old farmsteads are hot spots of bird diversity in agricultural landscapes. *J Appl Ecol* 53(5): 1363–1372. <https://doi.org/10.1111/1365-2664.12715>

Rosin ZM, Hiron M, Żmihorski M, Szymański P, Tobolka M, Pärt T (2020) Reduced biodiversity in modernized villages: a conflict between sustainable development goals. *J Appl Ecol* 57:467–475. <https://doi.org/10.1111/1365-2664.13566>

Saether BE, Ringsby TH, Bakke Ø, Solberg EJ (1999) Spatial and temporal variation in demography of a house sparrow metapopulation. *J Anim Ecol* 68(3):628–637. <https://doi.org/10.1046/j.1365-2656.1999.00314.x>

Šálek M (2014) Populační hustota hrdličky zahradní *Streptopelia decaocto* v různých typech městské zástavby. *Sluka* 10:38–48

Šálek M, Lövy M (2012) Spatial ecology and habitat selection of Little Owl *Athene noctua* during the breeding season in Central European farmland. *Bird Conserv Int* 22:328–338. <https://doi.org/10.1017/S0959270911000268>

Šálek M, Źmihorski M (2018) Manure heaps attract farmland birds during winter. *Bird Study* 65(3):426–430. <https://doi.org/10.1080/00063657.2018.1513989>

Šálek M, Riegert J, Grill S (2015a) House Sparrows *Passer domesticus* and Tree Sparrows *Passer montanus*: fine-scale distribution, population densities, and habitat selection in a Central European city. *Acta Ornithol* 50(2):221–232. <https://doi.org/10.3161/00016454AO2015.50.2.010>

Šálek M, Havlíček J, Riegert J, Nešpor M, Fuchs R, Kipson M (2015b) Winter density and habitat preferences of three declining granivorous farmland birds: the importance of the keeping of poultry and dairy farms. *J Nat Conserv* 24:10–16. <https://doi.org/10.1016/j.jnc.2015.01.004>

Šálek M, Chrenková M, Dobrý M, Kipson M, Grill S, Radovan V (2016) Scale-dependent habitat associations of a rapidly declining farmland predator, the Little Owl *Athene noctua*, in contrasting agricultural landscapes. *Agric Ecosyst Environ* 224:56–66. <https://doi.org/10.1016/j.agee.2016.03.031>

Šálek M, Bažant M, Žmihorski M (2018) Active farmsteads are year-round strongholds for farmland birds. *J Appl Ecol* 55(4):1908–1918. <https://doi.org/10.1111/1365-2664.13093>

Šálek M, Brlík V, Kadava L, Praus L, Studecký J, Vrána J, Gammero A (2020) Year-round relevance of manure heaps and its conservation potential for declining farmland birds in agricultural landscape. *Agric Ecosyst Environ* 301:107032. <https://doi.org/10.1016/j.agee.2020.107032>

Šálek M, Grill S, Riegert J (2021) Nest-site selection of an avian urban exploiter, the Eurasian magpie *Pica pica*, across the urban-rural gradient. *J Vertebr Biol* 70:20086. <https://doi.org/10.25225/jvb.20086>

Seress G, Bókony V, Pipoly I, Szép T, Nagy K, Liker A (2012) Urbanization, nestling growth and reproductive success in a moderately declining house sparrow population. *J Avian Biol* 43(5):403–414. <https://doi.org/10.1111/j.1600-048X.2012.05527.x>

Seznam Maps (2018) [Mapy.cz](https://mapy.cz). <https://mapy.cz>. Accessed 24 December 2018

Shaw LM, Chamberlain D, Evans M (2008) The House Sparrow *Passer domesticus* in urban areas: reviewing a possible link between post-decline distribution and human socioeconomic status. *J Ornithol* 149(3):293–299. <https://doi.org/10.1007/s10336-008-0285-y>

Sheldon EL, Griffith SC (2017) A high incidence of non-cavity nesting in an introduced population of house sparrows suggests that the species should not be constrained by cavity-nest site availability. *Avian Res* 8(1):29. <https://doi.org/10.1186/s40657-017-0087-0>

Siriwardena GM, Crick HQ, Baillie SR, Wilson JD (2000) Agricultural habitat-type and the breeding performance of granivorous farmland birds

in Britain. Bird Study 47(1):66–81.  
<https://doi.org/10.1080/00063650009461161>

Siriwardena GM, Baillie SR, Crick HQ, Wilson JD (2001) Changes in agricultural land-use and breeding performance of some granivorous farmland passerines in Britain. *Agric Ecosyst Environ* 84(3):191–206.  
[https://doi.org/10.1016/S0167-8809\(00\)00210-3](https://doi.org/10.1016/S0167-8809(00)00210-3)

Siriwardena GM, Robinson RA, Crick HQ (2002) Status and population trends of the house sparrow *Passer domesticus* in Great Britain. *BTO Res Rep* 290:33–50

Šmilauer P, Lepš J (2014) Multivariate analysis of ecological data using Canoco 5. Second Edition. Cambridge University Press, Cambridge

Šťastný K, Hudec K (2011) Fauna ČR. Ptáci 3 I/II. Academia, Praha

Summers-Smith JD (1988) The sparrows. T & AD Poyser, Calton

Summers-Smith JD (2003) The decline of the house sparrow: a review. *Br Birds* 96(9):439–446

Summers-Smith JD (2009) Densities of house sparrows in different urban habitats in a small town in NE England. *J Yamashina Ins Ornithol* 40:117–124. <https://doi.org/10.3312/jyio.40.117>

Sunde P, Overskaug K, Bolstad JP, Øien IJ (2001) Living at the limit: ecology and behaviour of Tawny owls *Strix aluco* in a northern edge population in central Norway. *Ardea* 89(3):495–508

ter Braak CJF, Šmilauer P (2012) Canoco reference manual and user's guide: software for ordination, version 5.0. Microcomputer Power, Ithaca



Threlfall CG, Williams NS, Hahs AK, Livesley SJ (2016) Approaches to urban vegetation management and the impacts on urban bird and bat assemblages. *Landsc Urban Plan* 153:28–39. <https://doi.org/10.1016/j.landurbplan.2016.04.011>

TIBCO Software Inc. (2017) Statistica (data analysis software system), version 13. <http://statistica.io>

Vangestel C, Braeckman BP, Matheve H, Lens L (2010) Constraints on home range behaviour affect nutritional condition in urban house sparrows (*Passer domesticus*). *Biol J Linn Soc* 101(1):41–50. <https://doi.org/10.1111/j.1095-8312.2010.01493.x>

Vincent K (2005) Investigating the causes of the decline of the urban house sparrow *Passer domesticus* population in Britain. Ph.D. Thesis, De Montfort University, Leicester, United Kingdom

von Post M, Smith HG (2015) Effects on rural house sparrow and tree sparrow populations by experimental nest-site addition. *J Ornithol* 156(1):231–237. <https://doi.org/10.1007/s10336-014-1117-x>

Węgrzynowicz A (2012) Importance of nest sites availability for abundance and changes in number of house-and tree sparrow in Warsaw. *Int Stud Sparrows* 36(1):56–65

Whittingham MJ, Evans KL (2004) The effects of habitat structure on predation risk of birds in agricultural landscapes. *Ibis* 146:210–220. <https://doi.org/10.1111/j.1474-919X.2004.00370.x>

Wilkinson N (2006) Factors influencing the small-scale distribution of House Sparrows *Passer domesticus* in a suburban environment. *Bird Study* 53:39–46. <https://doi.org/10.1080/00063650609461414>

Wilson JD, Morris AJ, Arroyo BE, Clark SC, Bradbury RB (1999) A review of the abundance and diversity of invertebrate and plant foods of granivorous birds in northern Europe in relation to agricultural change. *Agric Ecosyst Environ* 75(1–2):13–30. [https://doi.org/10.1016/S0167-8809\(99\)00064-X](https://doi.org/10.1016/S0167-8809(99)00064-X)

Zhang S, Zheng G (2010) Effect of urbanization on the abundance and distribution of tree sparrows (*Passer montanus*) in Beijing. *Chin Birds* 1(3):188–197. <https://doi.org/10.5122/cbirds.2010.0012>

Žmihorski M, Kowalski M, Cichocki J, Rubacha S, Kotowska D, Krupiński D, Rosin ZM, Šálek M, Pärt T (2020) The use of socioeconomy in species distribution modelling: features of rural societies improve predictions of barn owl occurrence. *Sci Total Environ* 741: 140407. <https://doi.org/10.1016/j.scitotenv.2020.140407>

## Supplementary material

Table S1. Comparison of species densities among study years (2010-2012) in chosen settlements. Friedman ANOVA and Kendall Concordance.

Species	N	df	Anova Chi square	Coefficient of concordance	Average rank r	p
House sparrow	7	2	0.96	0.07	-0.08	0.618
Tree sparrow	8	2	1.53	0.09	-0.03	0.465
Eurasian collared dove	8	2	1.37	0.08	-0.05	0.504

Table S2. Comparison of species densities between first and second visit within one year for chosen settlements. Wilcoxon matched pairs test.

Species	N	T	Z	p
House sparrow	7	12.00	0.34	0.735
Tree sparrow	5	4.50	0.81	0.418
Eurasian collared dove	4	2.50	0.91	0.361

Table S3. Correlation coefficients among number of poultry yards and proportions of various habitats within the village-level dataset (n = 162 villages). Spearman rank correlations, values lower than p = 0.05 are in bold.

<b>Variable</b>	<b>Altitude</b>	<b>Number of poultry yards</b>	<b>Buildings (%)</b>	<b>Wooded plants (%)</b>	<b>Small-scale farms (%)</b>	<b>Farmsteads (%)</b>	<b>Arable habitats (%)</b>	<b>Artificial surfaces (%)</b>	<b>Grasslands (%)</b>
<b>Number of poultry yards</b>	-0.12								
<b>Buildings (%)</b>	-0.24	-0.05							
<b>Wooded plants (%)</b>	0.13	-0.08	0.11						
<b>Small-scale farms (%)</b>	0.08	0.48	-0.22	-0.10					
<b>Farmsteads (%)</b>	-0.01	0.08	-0.13	-0.05	-0.04				
<b>Arable habitats (%)</b>	0.01	0.04	-0.35	-0.10	0.15	0.11			
<b>Artificial surfaces (%)</b>	-0.21	-0.14	0.37	0.10	-0.43	0.22	-0.27		
<b>Grasslands (%)</b>	0.19	0.12	-0.31	-0.13	0.13	-0.22	-0.51	-0.44	
<b>New buildings (%)</b>	-0.12	0.12	0.03	-0.02	-0.22	-0.04	0.00	0.17	0.05

Table S4. The median and range of percentages for main habitat characteristics within a buffer for points with presence of each species and for random points.

<b>Habitat</b>	<i>Passer domesticus</i>			<i>Passer montanus</i>			<i>Streptopelia decaocto</i>		
	Points with presence	with	Random points	Points with presence	with	Random points	Points with presence	with	Random points
<b>Buildings (%)</b>	21.3 (0.1 - 70.7)		13.2 (0.1 - 96.1)	16.3 (0.1 - 81.1)		13.7 (0.1 - 96.1)	18.7 (0.1 - 68.5)		14.9 (0.1 - 96.1)
<b>Wooded plants (%)</b>	14.9 (0.1 - 74.1)		14.8 (0.1 - 95.7)	18.1 (0.1 - 93.2)		13.3 (0.1 - 88.5)	17.5 (0.1 - 91.1)		15.3 (0.1 - 88.5)
<b>Small-scale farms (%)</b>	0.1 (0.1 - 81.9)		0.1 (0.1 - 45.8)	0.1 (0.1 - 68.9)		0.1 (0.1 - 45.8)	0.1 (0.1 - 75.1)		0.1 (0.1 - 45.8)
<b>Farmsteads (%)</b>	0.1 (0.1 - 99.6)		0.1 (0.1 - 91.4)	0.1 (0.1 - 63.0)		0.1 (0.1 - 44.1)	0.1 (0.1 - 89.7)		0.1 (0.1 - 44.1)
<b>Arable habitats (%)</b>	0.1 (0.1 - 73.5)		0.1 (0.1 - 99.1)	0.1 (0.1 - 81.0)		0.1 (0.1 - 99.1)	0.1 (0.1 - 87.3)		0.1 (0.1 - 99.1)
<b>Artificial surfaces (%)</b>	18.4 (0.1 - 76.1)		16.3 (0.1 - 83.4)	15.9 (0.1 - 57.5)		15.9 (0.1 - 83.4)	19.4 (0.1 - 58.7)		17.7 (0.1 - 83.4)
<b>Grasslands (%)</b>	34.0 (0.1 - 91.8)		36.4 (0.1 - 100.0)	37.0 (0.1 - 91.7)		35.4 (0.1 - 99)	32.2 (1.2 - 78.8)		34.3 (0.1 - 89.1)
<b>Number of points</b>	1607		1607	339		339	268		268





### **Chapter III**

**Home-range size, flight distance and preferences for foraging habitats in House Sparrow (*Passer domesticus*): A comparison of city and rural populations**

**Jan Havlíček, Jan Riegert, Roman Fuchs**

**(submitted manuscript)**

**Home-range size, flight distance and preferences for foraging habitats in House Sparrow (*Passer domesticus*): A comparison of city and rural populations**

Jan Havlíček<sup>1,2</sup>, Jan Riegert<sup>2</sup> & Roman Fuchs<sup>2</sup>

<sup>1</sup>Department of Biological disciplines, Faculty of Agriculture, University of South Bohemia in České Budějovice, Studentská 1668, 370 05 České Budějovice, Czech Republic

<sup>2</sup>Department of Zoology, Faculty of Science, University of South Bohemia in České Budějovice, Branišovská 1760, 370 05 České Budějovice, Czech Republic



## Abstract

Lack of food for nestlings is a crucial factor influencing population size and dynamics in birds. It is one of the most cited reasons for the recent House Sparrow (*Passer domesticus*) population changes in cities and rural settlements. However, a detailed study of habitat utilization by parents delivering food to offspring in different environments is still missing. To obtain the most detailed information on fine-scale habitat selection, home range size, flight distance, and foraging time in a typical Central European city and rural environment, we conducted systematic observations of focal individuals feeding their offspring. We found increased home range size and flight distances in the urban population compared to the rural population. Additionally, some of the preferred habitats, such as ruderal and woody vegetation occurred in the city less frequently and consequently increased flight distance to key sources of invertebrate prey. In both environments, the most selected habitats, bin stages and poultry yards, offer a stable and rich, but low quality “fast food” source. Birds are willing to fly a longer distance to access these sources (c.f. bin stages and poultry yards). Our findings imply that key food sources in the urban environment are lacking and scattered. Due to changes in socioeconomic status, urbanization, and farming, crucial habitats are now under a threat. We discuss the importance of maintaining suitable small and medium-scale farms, and the management of green spaces in human settlements that may support House Sparrow populations and whole bird communities.

Keywords: habitat selection, food sources, small scale farming, ruderal habitats, urbanization, flight distance, home-ranges

## Introduction

The House Sparrow (*Passer domesticus*) is well known as an exclusively synanthropic bird species, populations of which have sharply declined in many parts of its range over recent decades (Crick et al. 2002, Hole et al. 2002, De Laet and Summers-Smith 2007, PECBMS 2020). Despite intense public and scientific interest, the reasons for this decline have not been sufficiently uncovered.

In comparison with other potential reasons such as lack of breeding possibilities, predation, parasitism, and illnesses due to environmental pollution (Vincent 2005), lack of food during both the winter and breeding season is the most referred to reason (Summers–Smith 1999, 2003, Vincent 2005, De Laet & Summers-Smith 2007). Studies dealing with data from the 1920s and 1930s linked the decline of House Sparrow populations in the centre of large cities with replacement of horse transport, which led to food shortage (Baum 1955, Rand 1956, Summers–Smith 2003). Recent studies from the urban environment also predominantly link House Sparrow decline with reduced food availability (e.g., Vincent 2005, Peach et al. 2008).

Similar to the urban environment, the decline in rural settlements is often linked to lack of food due to intensification of farming practices (Krebs et al. 1999, Hole et al. 2002, Šálek et al. 2015a). Use of lossless machinery, more efficient pesticides, decreased landscape heterogeneity and reduction of number of farms are the most probable reasons for the alarming decline in common farmland bird populations including the House Sparrow (Siriwardena et al. 1998, Chamberlain et al. 2000, Donald et al. 2001, 2002, Robinson & Sutherland 2002, Inger et al. 2015). The most convincing evidence for the importance of farms for the survival of House Sparrow populations was demonstrated by the extinction of local populations after the closure of a farm on an isolated Norwegian island (Ringsby et al. 2006). Additionally, in settlements with active dairy farms,

House Sparrows were more abundant (Chamberlain et al. 2007, Liu et al. 2013, Robillard et al. 2013, Šálek et al. 2015a, Havlíček et al. 2021) and their population decline slower compared to settlements without farms (Erskine 2006). Additionally, farms have been described as an important source of invertebrate prey for birds (Møller 2001) and as bird biodiversity hotspots (Hiron et al. 2013, Rosin et al. 2016, Šálek et al. 2018a). Moreover, small-scale farming, such as poultry keeping has a positive effect on the local House Sparrow population during both the winter and breeding season (Jasso 2003, Šálek et al. 2015a, Havlíček et al. 2021). However, an increase in the socioeconomic status of the inhabitants of rural settlements may increase negative pressure on local bird populations (Shaw et al. 2008, Rosin et al. 2016, Zmihorski et al. 2020).

Previous studies have shown that survival rates of individuals and local populations of birds are affected by the physical condition and body size of juveniles due to different food availability (Magrath 1991, Newton 1998, Schwagmeyer & Mock 2008, but see Peach et al. 2018). The effect of body size on survival rate of House Sparrow fledglings was demonstrated by several studies (Ringsby et al. 1998, Peach et al. 2008, Cleasby et al. 2010). Recent studies on House Sparrow documented higher nutritional stress, decreased reproductive success and physical condition in urban areas (Liker et al. 2008, Peach et al. 2008, Seress et al. 2012, Meillère et al. 2017). Additionally, it has been documented that individuals inhabiting more urbanized environments have decreased body size compared to individuals from less urbanized areas (Liker et al. 2008, Meillère et al. 2017). Previous studies on several bird species have shown that decreased body mass and condition of nestlings in urban environments was caused by reduced amount and decreased quality of delivered food (e.g., Richner 1989, Pierotti & Annett 2001, Mennechez & Clergeau 2006), and surplus food led to a better survival rate of House Sparrow juveniles (Anderson 1977, Peach et al. 2014, 2015).

Whereas adult House Sparrows are influenced mainly by the availability of seed and grain food (Hole et al. 2002, Šálek et al. 2015a), the nestlings are dependent on invertebrate food (Anderson 2006, Peach et al. 2008, 2015). Previous studies have demonstrated the differences in House Sparrow nestling diet composition across localities (Simeonov 1964, Encke 1965, Wieloch 1975, Peach et al. 2008). Schwagmeyer & Mock (2008) detected a relationship between the size of food pieces delivered by parents, and the condition and survival rate of House Sparrow nestlings. The nestlings fed more frequently with large sized prey showed better condition (body mass) and survival rate. According to Seress et al. (2012), parents in a suburban area brought to their nests fewer prey of larger size compared to those in a rural area, where they produced more, and bigger fledglings. Apart from prey size, the composition of food is a similarly important factor. Offspring with smaller body sizes and higher mortality were associated with an increased proportion of vegetal food or a decreased proportion of several invertebrate taxa in the diet (Vincent 2005). The plant-based food of the House Sparrow, which comes frequently from human sources (c.f., remains of food) can make up more than half of the nestlings' diet in cities (Bower 1999).

Recently, the planting of exotic plants, and intensive care of urban green areas (including increased use of insecticides and herbicides) has led to a reduction in insect abundance (Burghart et al. 2009), and decreased the attractiveness of these green areas for House Sparrows (Cannon 1999, Wilkinson 2006, Burghart et al. 2009). Additionally, the isolation of suitable food resources in urban environments may be a limiting factor in the local distribution of birds. Vangestel et al. (2010) found, that due to increased fragmentation and scattering among suitable habitats urban House Sparrows used only a limited number of food patches. Thus, local populations are more vulnerable to changes or loss of individual suitable sites (Chamberlain et al. 2007, Bernat-Ponce et al. 2020).

Current studies show that the crucial factor influencing the quality and quantity of food for nestlings is the availability of habitats hosting invertebrate prey in both urban and rural environments. Knowledge of habitat use at a fine scale is important for understanding local House Sparrow population changes. Increased knowledge may lead to more effective future conservation efforts focused on the House Sparrow and also other birds inhabiting human settlements. Therefore, we found it surprising that a detailed study of fine-scale habitat utilization by the House Sparrow during the breeding period is still missing. The present study compares the foraging behavior and fine-scale habitat utilization of both, urban and rural populations of House Sparrow in typical Central-European settlements. We suggest that urban habitats provide decreased food availability in more fragmented food patches compared to rural areas and that this may lead to increased home range sizes in urban areas (but see Vangestel et al. 2010). We also predict increased utilization of low-quality food sources (e.g., remains of human food) in the urban environment.

## Material and methods

### Study area

The study was conducted in two settlements in South Bohemia, Czech Republic. The settlement Radětice (GPS: 49°19'11"N, 14°26'34"E, 420 m a.s.l., ca. 230 inhabitants) is a typical Central-European rural village with small-scale farming such as poultry holdings, and large-scale farming represented by a former collective farm focused on mixed-farming including dairy, meat, and crop production. Within the village there was a silage pit, manure heaps, grain storages and haylofts. České Budějovice is a medium-sized city (GPS: 48°58'29"N, 14°28'29"E, 390 m a.s.l.) with ca. 90000 inhabitants. The study was conducted in a housing estate comprised of blocks of flats, typical for cities and towns in Central-European post-totalitarian countries. It was built mostly during the 80s and 90s of the 20<sup>th</sup> Century and modernized (including the green spaces) at the beginning of the 21st Century.

### Foraging behaviour

We chose the method of focal individual observation to avoid registration of non-breeding birds and individuals with non-foraging behavior (Frey-Roos et al. 1995, Brickle & Peach 2004, Field & Anderson 2008). Birds were caught before the breeding season using ornithological mist nets. All caught individuals were banded with an ornithological metal ring and a combination of colour rings making up a unique code. During the period of feeding nestlings in the breeding seasons 2010–2015, we observed the parents leaving the nest to collecting food. The observations were carried out from at least 50 m from the nest (according to the behavior of the parents), to avoid disturbing the birds. The position of the observer, with a good view of the nest and potential feeding patches, was changed during the observation to cover the whole surrounding area. We used binoculars (8×42) and a spotting scope (20–60×80) during these observations.

Although most of birds were colour-ringed, identification of feeding individuals was not always possible. Therefore, foraging trips per nests were analysed for both sexes combined rather than separately (Frey-Roos et al. 1995). We recorded the exact time of leaving and arrival at the nest, the exact feeding site location, habitat type, time spent by the individual at the feeding site, behavior (if possible), sex of the individual parent (or unknown if it was not possible due to quick movements), and other details using a voice recorder with continuous recording. We also marked all activities onto the most recent detailed aerial map 1:750 (Seznam maps 2018). The time of flight to and back from the feeding site was included into the “foraging time”, because its proportion is generally low (Frey-Roos et al. 1995). Additionally, potential feeding patches were checked for colour-ringed birds with known breeding site and status. We also measured the distance from the nest to each individual feeding patch using QGIS (QGIS Development Team 2020).

#### Habitat utilization analysis

For analyses of habitat use, we carried out fine scale field monitoring within the 150 m buffer zone (Peach et al. 2014) around observed nests. All habitat (Table 1) patches larger than ca. 2×2 metres were recorded onto a recent aerial map 1:750 (Seznam maps 2018, Google maps 2018) and vectorized using the GIS environment (QGIS Development Team 2020). To obtain detailed information on the use of different vegetation patches, the “green space” was divided into several categories (see Table 1 for details).

The minimal convex polygon (MCP) and 95% and 50% Kernel home-range area (KDE) for pairs with more than 5 records from particular feeding patches (Fig. 1) was calculated and exported to shapefile (adehabitatHR, rgdal, raster, and rgeos packages) in R 4.0.2s software (R Core Team 2020). For further analysis, we selected only the MCP and KDE 50% and 95% based on more than 20 recorded points per breeding

pair (Tella et al. 1998, Shaw 2009, Supplementary information Fig. 1). The proportion of individual habitats inside the 150 m buffer around the nest (habitat availability), MCP and KDE 50% and 95% were calculated in QGIS (QGIS Development Team 2020).



Table 1. The composition and description of the habitats within a 150 m radius of the observed nest position.

<b>Habitat</b>	<b>Mean coverage (%) ± SD</b>	<b>Range</b>	<b>Description</b>
<b>Arable land</b>	1.7 ± 2.2	0.0-16.9	Fields for crop production and other cultivated farmland except meadows
<b>Artificial surface</b>	18.9 ± 7.5	8.9-35.4	Paved and unpaved roads, pavements, parking lots and other paved surfaces without vegetation (except sparse ruderals)
<b>Bin stages</b>	0.2 ± 0.3	0.0-0.8	Stages of bins and containers outside buildings
<b>Buildings</b>	16.1 ± 4.7	6.6-24.1	Houses (i.e., family houses, multi-story houses) and other buildings including farm buildings except for crop storage, cowsheds, henhouses etc.
<b>Farm</b>	2.2 ± 2.5	0.0-11.5	Farm buildings (i.e., storage of cereals, and cowsheds), silage and haylage pits (“silage pits” in the text), manure heaps, and stacks of straw

<b>Meadows</b>	8.4 ± 6.6	0.0-26.1	Dense and tall meadow vegetation (Poaceae) for production of hay, haylage and silage, mowed once or twice a year
<b>Poultry holdings</b>	1.9 ± 2.1	0.0-4.9	Poultry, sheep and cattle with less than 10 individuals
<b>Short ruderals</b>	1.6 ± 1.4	0.0-5.7	Sparse vegetation of "ruderal" plant species (e.g., <i>Poa annua</i> , <i>Polygonum aviculare</i> , <i>Persicaria</i> sp., <i>Chenopodium</i> sp., <i>Plantago</i> sp., <i>Trifolium</i> sp.) up to ca. 15 cm, mostly on or by unpaved roads, footpaths, and damaged surfaces, unmanaged, or mowed occasionally
<b>Shrubs and trees</b>	8.1 ± 2.9	1.4-13.5	All types of woody plants (i.e., shrubs and trees in gardens or single individuals in public spaces, hedgerow etc.)
<b>Short grass</b>	32.9 ± 9.7	3.7-47.9	Intensively managed dense grass vegetation in gardens or public spaces, usually cut every few weeks

<b>Tall ruderals</b>	7.7 ± 8.1	0.0-31.8	Dense or less often sparse vegetation of "ruderal" plant species (e.g., <i>Urtica dioica</i> , <i>Chenopodium album</i> , <i>Artemisia</i> sp., <i>Rumex</i> sp., single individuals of young woody plants e.g., <i>Sambucus nigra</i> can be present) taller than ca. 20 cm, regularly about 100 - 150 cm, mostly on brownfields and derelict land, formerly damaged surfaces, unmanaged edges of crop fields, or in the vicinity of cowsheds, manure heaps and silage pits, unmanaged, or mowed occasionally
<b>Water</b>	0.3 ± 0.4	0.0-2.1	Water bodies

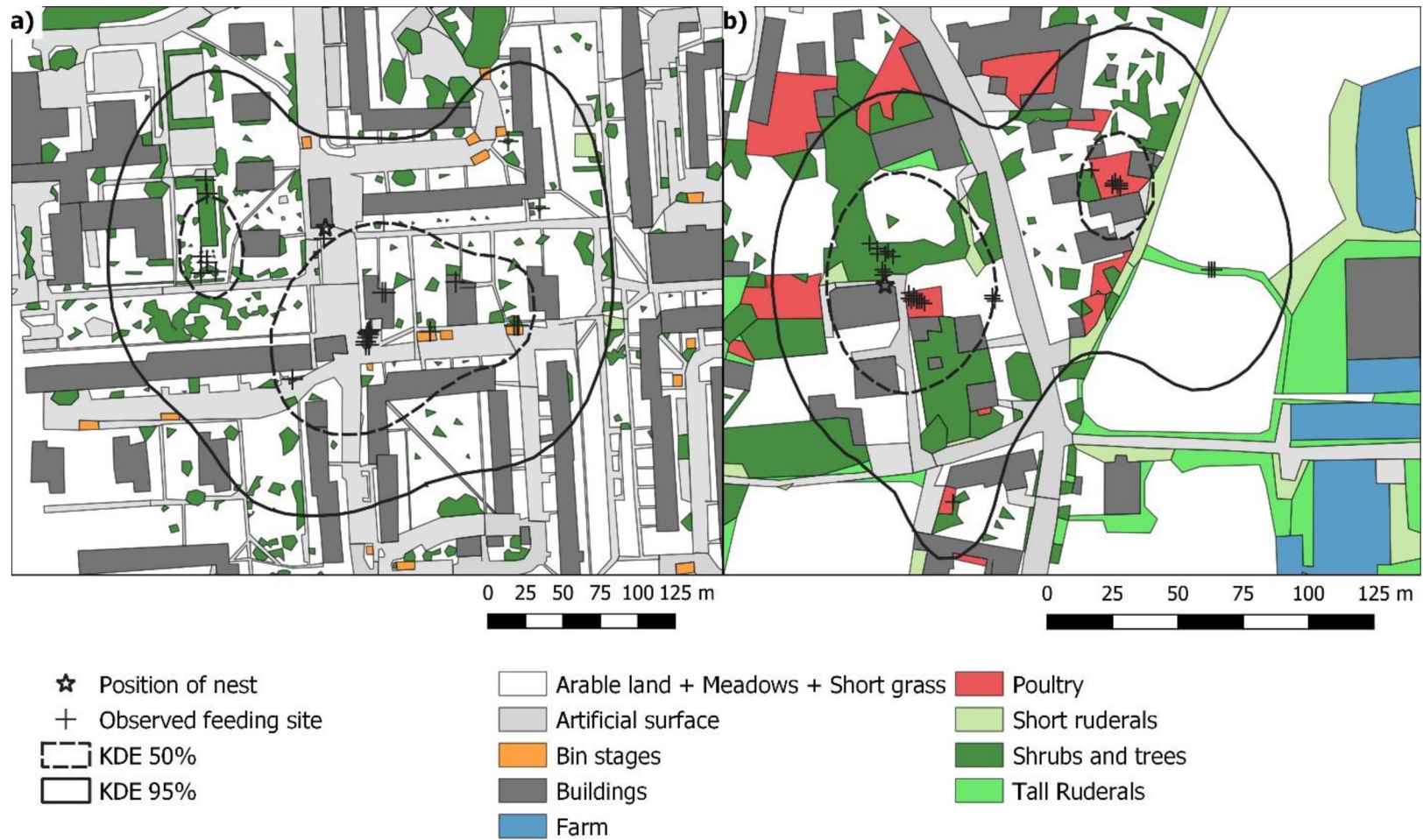


Figure 1. An example of KDE 50 and KDE 95, its overlap with mapped habitats, and feeding site positions for selected breeding pairs in urban (a), and rural (b) environments. The shape of patches was simplified for the visualization, with respect to their area.

## Statistical analyses

The effect of city/village location on home-range size was analysed using generalized linear mixed models (GLMM) in R 4.0.2s software (R Core Team 2020) using lmer function (package lme4). We used MCP and KDE 50% and 95% as dependent variables with Gamma distribution. Number of points within a home-range was used as a random factor. Firstly, we performed a null model analysis without the independent variable and then we added city/village as binomial independent variable. Consequently, we compared these models with anova function in R. Similarly, we calculated these GLMM models for distance moved (m) and foraging time (s) as dependent variables with random factor nest ID. We used Gamma distributions of dependent variables. For these models, we used habitat type (artificial surfaces, bin stages, buildings, farms, short grasses, poultry holdings, tall and short ruderals, shrubs and trees) and city/village as independent variables. We also calculated interaction between these two variables. Statistical significance among distances from the nest and time spent within a particular habitat were calculated by post-hoc Tukey tests using lsmeans function in R (package lsmeans).

The effect of habitat representations (including water bodies, see above) in city/village and its connection with home-range size (i.e., primary predictors) were calculated using variance partitioning by principal coordinate analysis of neighbour matrices (PCNM) in Canoco 5 software (ter Braak & Šmilauer 2012) that was recommended by Marrot et al. (2015). This multivariate analysis enabled us to separate the effect of geographical position (i.e., space predictors) from the effect of primary predictors (Legendre & Legendre 2012). The analysis is suitable for calculating inter-correlated variables since all these variables enter the analysis simultaneously. The analysis included nine steps: (1) primary predictor test (i.e. preliminary test of the overall effect of primary predictors on the dataset), (2) primary predictor selection by partial redundancy analysis (RDA) using forward selection based on partial

Monte-Carlo permutation tests, (3) principal coordinate analysis (PCoA) based on Euclidean distances (i.e. finding the main space predictors based on GPS coordinates), (4) PCNM for all predictors (i.e., preliminary test of the overall effect of space predictors on the dataset), (5) PCNM selection (i.e. the choice of space predictors based on coordinates using forward selection and partial Monte-Carlo permutation tests), (6) spatial effects analysis (i.e. assessing the amount of variability explained by space predictors), (7) primary predictor effects analysis (i.e. assessing the amount of variability explained by primary predictors), (8) joint effects analysis (i.e. assessing the amount of variability explained by both predictor types) and, (9) removal of spatial effects (Šmilauer & Lepš 2014). The relationships between KDE size and proportion of artificial surfaces and poultry holdings were fitted using regression in software Statistica 13 (TIBCO Software Inc. 2017).

Habitat preferences were assessed using R statistical software (R Core Team 2020). We used the package Adehabitat (Calenge 2006) to compute compositional analyses of habitat selection. We used a randomization test with 500 repetitions. Habitat that was not found within the particular home-range (zero values in entry data matrix) was replaced by 0.01 (Aebischer et al. 1993). A home-range represented a data unit. We computed percentages of each habitat category available (proportion of area within a radius of 150 m around the nest), used by the study species (proportion of individual records within a particular habitat extracted from home-ranges (KDE 50% and 95%), and directly observed habitat use (see above). These three analyses were carried out in two steps. First the significance of habitat use among all habitats was tested (using a Wilks lambda). Then, a ranking matrix was built, indicating whether the habitat type in rows is used significantly more or less than the habitat type in columns. Further, habitats were sorted from most preferred to non-preferred (Aebischer et al. 1993).

## Results

Home-ranges of House Sparrows in the city were significantly larger than those in the village (mean size of MCP, KDE 50% and 95% in the village:  $8159 \pm 5103 \text{ m}^2$ ;  $7244 \pm 8385 \text{ m}^2$ ;  $31007 \pm 32700 \text{ m}^2$ , and city:  $22268 \pm 8258 \text{ m}^2$ ;  $13682 \pm 6203 \text{ m}^2$ ;  $58038 \pm 22708 \text{ m}^2$ ). This result has been confirmed (Table 2, Fig. 2a-c) using MCP as well as KDEs (50% and 95% of points). Using multivariate analysis, we further found that primary predictors (proportions of available habitats and KDE 50%) explained 22.3% of variability, space predictors (PCO variables) explained 23.7% of variability and the overlap was 10.2%. With the first ordination axis, we found more pronounced negative correlation with proportions of meadows (-0.92), short ruderals (-0.94), tall ruderals (-0.79), farms (-0.70) and positive correlation with artificial surfaces (0.94), buildings (correlation coefficient 0.83) and short grasses (0.71). Some of these habitats were also correlated with the second ordination axis (e.g., tall ruderals: 0.46, artificial surfaces: 0.73 and short grasses: -0.44). The most pronounced negative correlation with the second ordination axis showed proportions of poultry holdings (-0.74), shrubs and trees (-0.63) and arable land areas (-0.44). Independent variables for KDE for 50% of points and location of nest in city/village were significantly linked with proportion of habitats (Table 3). Home-ranges located in the city contained increased proportions of buildings, artificial surfaces and short grasses. In contrast, village home-ranges included increased proportion of meadows and short ruderals. These home-ranges also showed presence of tall ruderals, poultry holdings and farms that were missing in city home-ranges (Fig. 3). We found that KDE 50% was positively affected by the proportion of artificial surfaces. Simultaneously, we found a negative relationship between KDE 50% and proportion of poultry holdings (Fig. 4).

Table 2. The effect of city/village and habitat type on home-range size (MCP - minimum convex polygon, KDE - Kernel home-ranges for 50 and 95% of points), distance moved, and time spent on foraging patches. GLMM analyses (see methods for details).

<b>Dependent variable</b>	<b>Independent variable</b>	<b>d.f.</b>	<b>% of explained variability</b>	<b>Chi</b>	<b>P</b>
<b>MCP (m<sup>2</sup>)</b>	City/village	4	3.8	24.8	< 0.001
<b>KDE 50 (m<sup>2</sup>)</b>	City/village	4	0.9	6.0	0.014
<b>KDE 95 (m<sup>2</sup>)</b>	City/village	4	1.1	7.7	0.006
<b>Distance moved (m)</b>	Habitat	11	1.6	220.6	< 0.001
	City/village	4	< 0.1	10.5	0.001
	Habitat + city/village	12	0.2	20.9	< 0.001
	Habitat * city/village	16	0.2	26.7	< 0.001
<b>Foraging time (s)</b>	Habitat	13	0.6	29.4	< 0.001
	City/village	5	0.1	6.6	0.010
	Habitat + city/village	14	0.8	4.1	0.043
	Habitat * city/village	18	< 0.1	4.2	0.376



Table 3. The relationship between a habitats' availability and city/village location and Kernel home-range size defined by 50% of points (KDE 50). PCNM analysis. PCO – space independent variable.

<b>Independent variable</b>	<b>Contribution (%)</b>	<b>Pseudo-F</b>	<b>P</b>
<b>City/village</b>	62.6	22.8	0.002
<b>KDE 50</b>	9.9	4.0	0.050
<b>PCO.2</b>	54.0	28.5	0.002
<b>PCO.1</b>	22.0	19.0	0.002
<b>PCO.5</b>	12.5	17.5	0.002
<b>PCO.3</b>	9.5	25.8	0.002

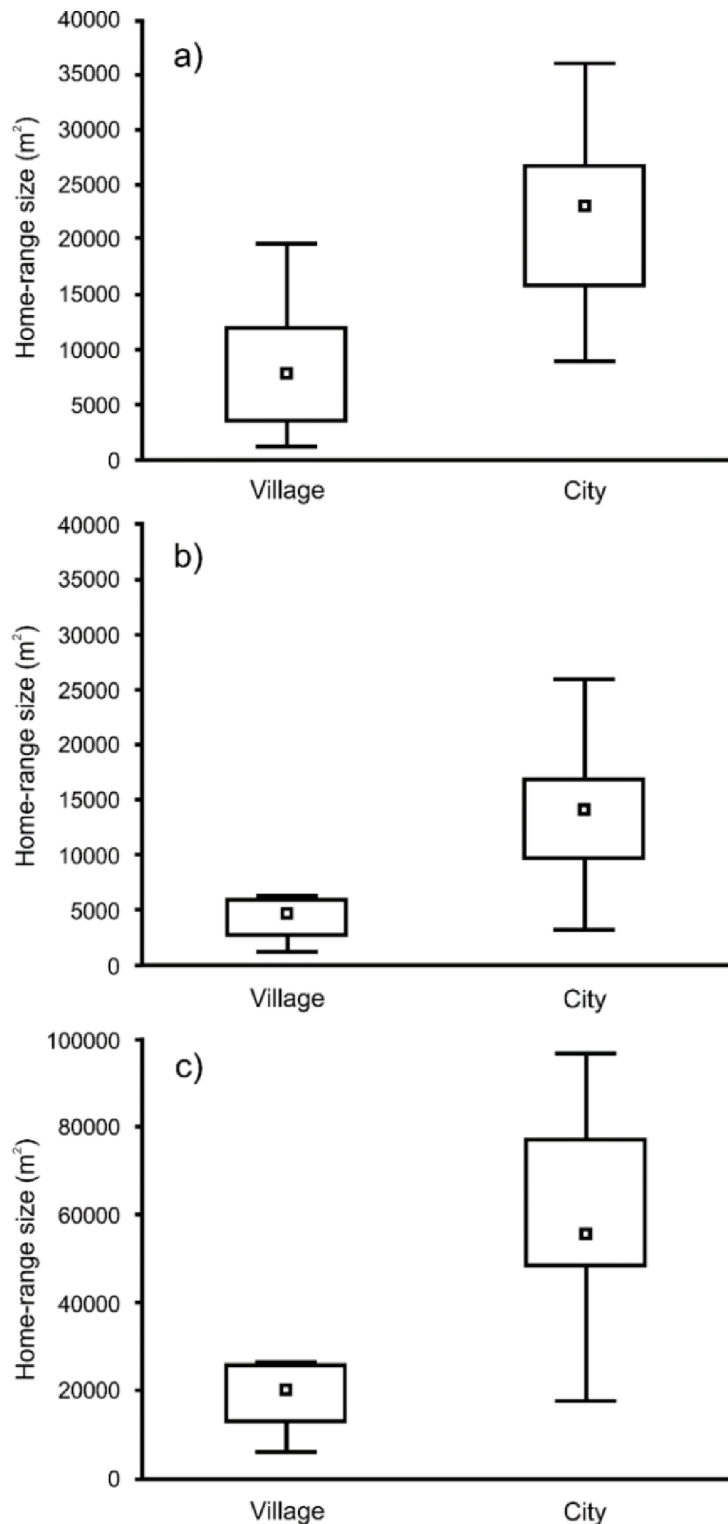


Figure 2. Comparison of home-range sizes of a) MCP, b) KDE 50, c) KDE 95 for pairs breeding in the village ( $n = 11$  home-ranges) and city ( $n = 20$  home-ranges). Square – median, box – 25-75% of data, whiskers – non-outlier range.

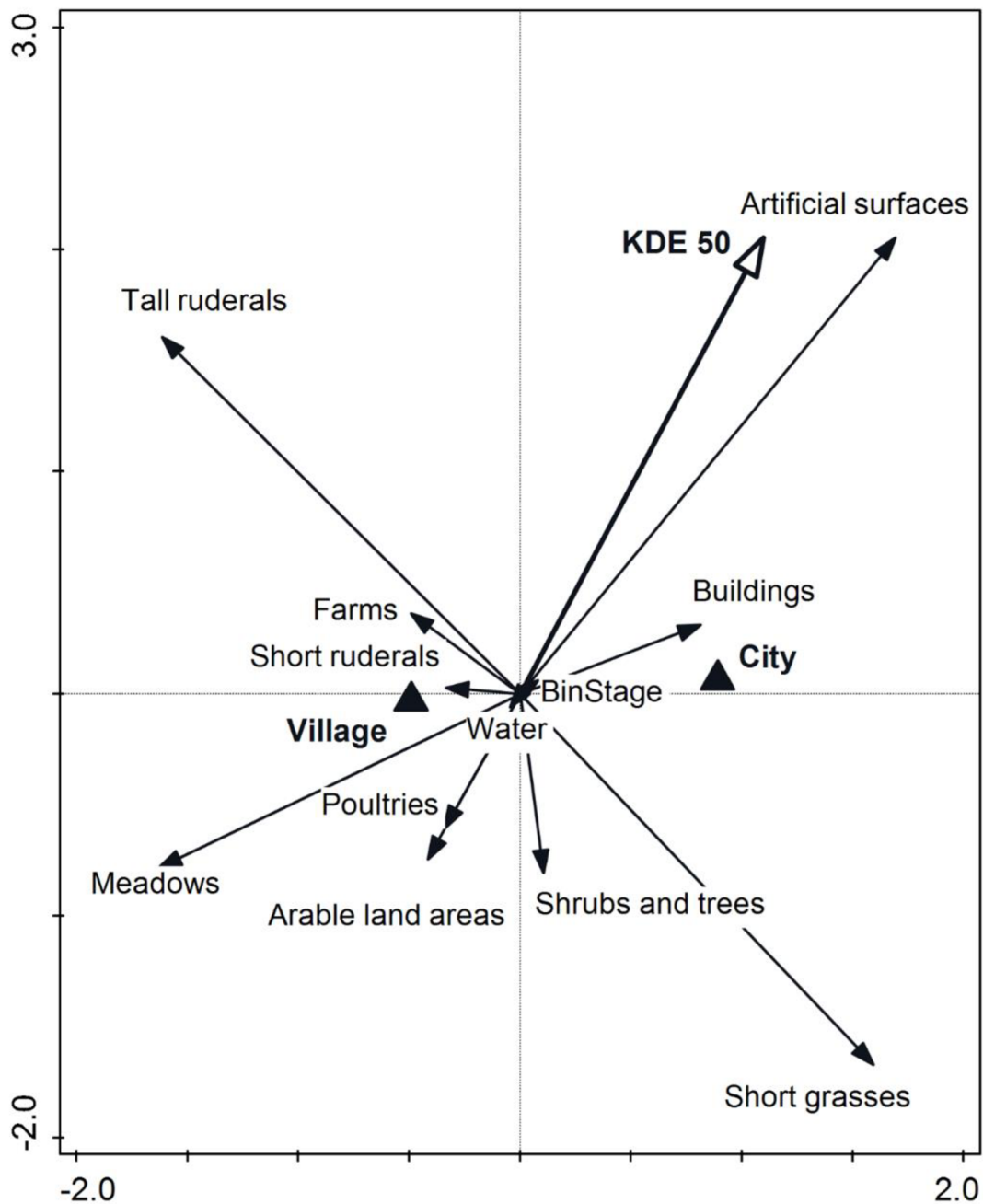


Figure 3. Projection scores of proportions of habitats in city and village with trend of home range size of Kernel for 50% of points (KDE 50) within House sparrow home-ranges. PCNM analysis, I. and II, axes together explain 52.1% of variability (n = 31 home ranges).

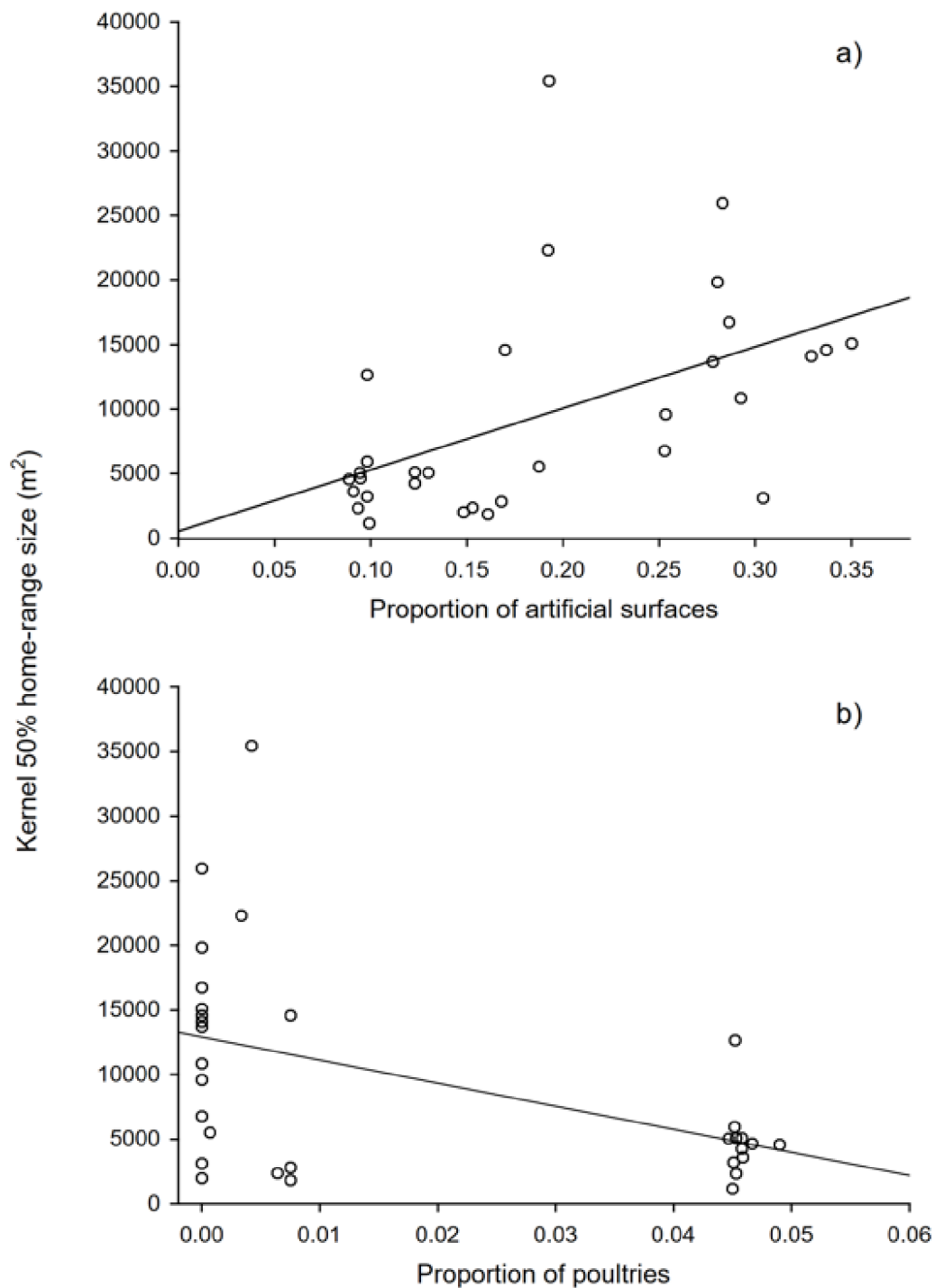


Fig. 4. The effect of proportion of a) artificial surfaces, and b) poultry holdings on Kernel home-range size defined by 50% of points (regression,  $n = 31$  home-ranges,  $R^2 = 0.26$ ,  $F = 10.1$ ,  $\beta = 0.51$ ,  $P = 0.003$ , and  $r R^2 = 0.23$ ,  $F = 8.5$ ,  $\beta = -0.27$ ,  $P = 0.007$  respectively).

Distance moved by House Sparrows to foraging places was significantly affected by interaction of city/village (mean distance  $79.8 \pm 42.6$  m, range 4–233 m in city vs.  $56.9 \pm 38.3$  m, and range 1–192 m in village) and habitat used (Table 2). Using post-hoc tests, we revealed that differences among many categories were statistically significant (Supplementary information Tables S1). With a single exception, we did not find differences between distances to buildings and other habitats. The most marked differences in the village were found between distances moved to tall ruderals and farms, whereas the median distances moved to tall ruderals were more than twice as long compared to distances moved to farms (Fig. 5). Between distances moved to bin stages and short grasses within the city, the medians of the latter represent approximately half the distances to bin stages (Fig. 5).

Foraging time was significantly affected by habitat used and city/village population (Table 2). We found significant differences among short and tall ruderals, shrubs and trees vs bin stages and poultry holdings, respectively (Supplementary information Table S2). The median foraging times at bin stages and poultry holdings were much lower than those at tall or short ruderals and shrubs and trees (Fig. 6a). Simultaneously, we found that median foraging time was lower in the city compared to the village (Fig. 6b).

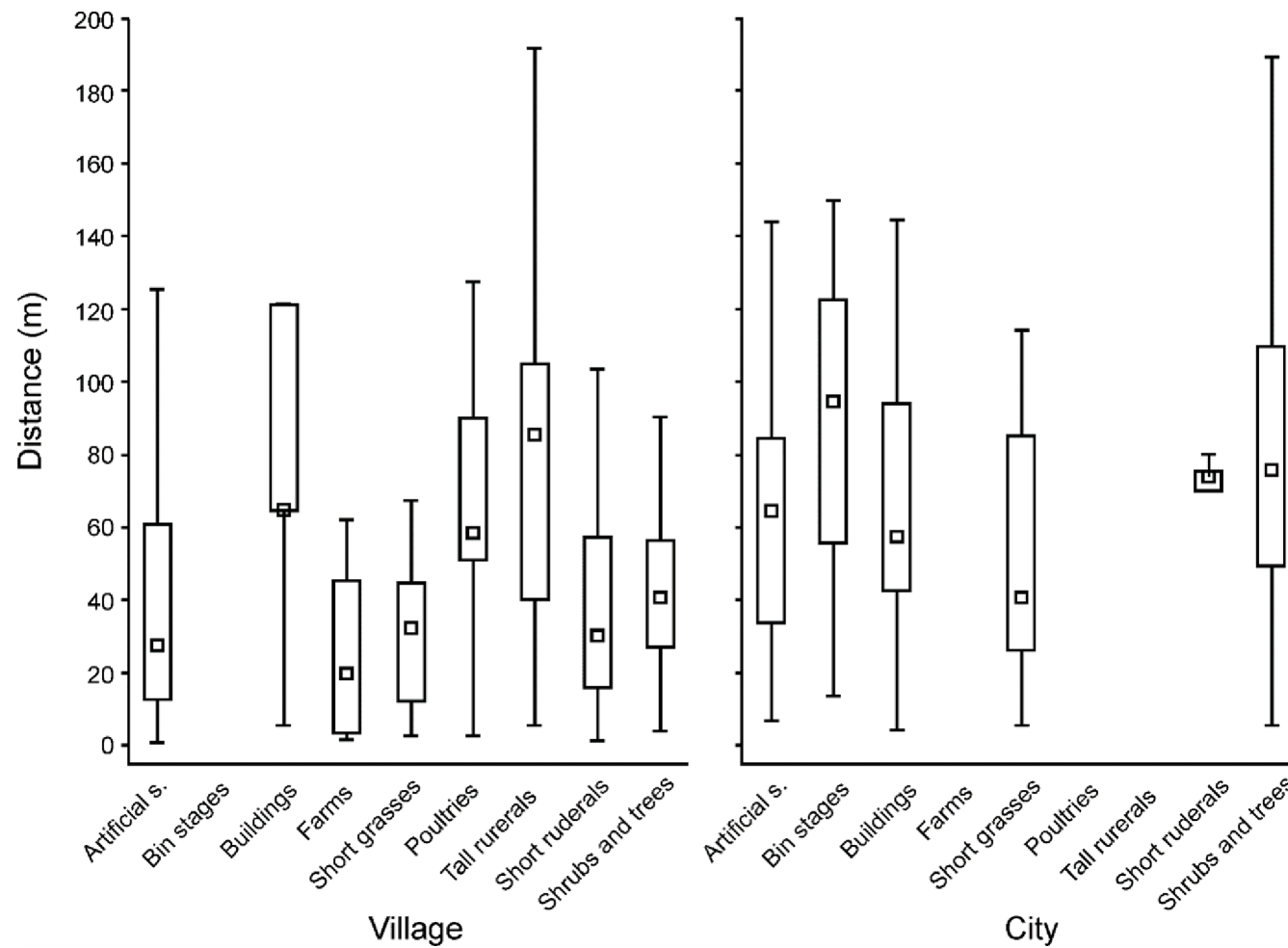


Figure 5. Foraging distances for main habitats within city and village home-ranges (n = 1394 focal observations). Square – median, box – 25-75% of data, whiskers – non-outlier range.

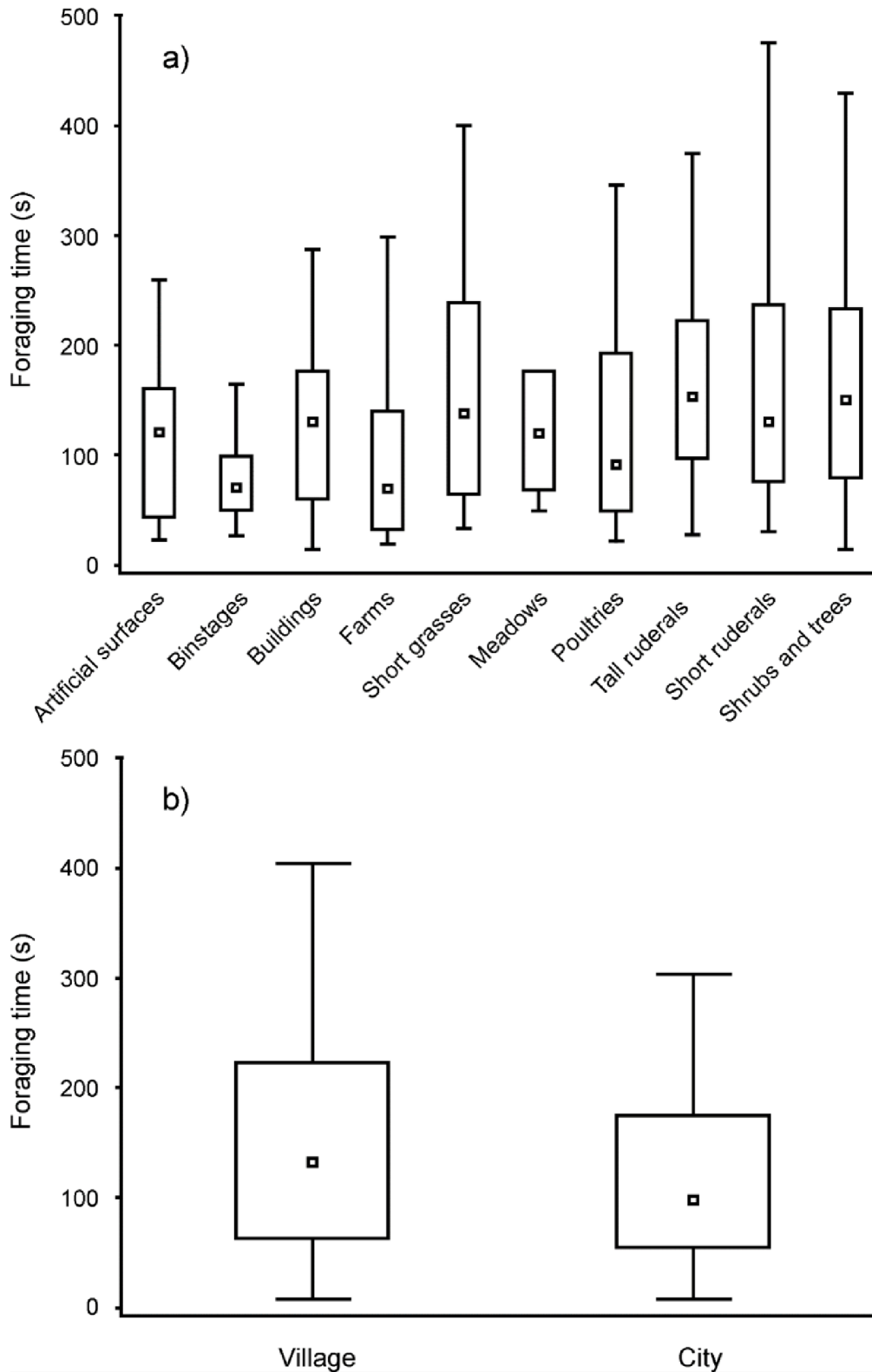


Figure 6. Foraging time for a) main habitats and b) city/village home-ranges (n = 416 focal observations). Square – median, box – 25-75% of data, whiskers – non-outlier range.

The habitat preferences calculated using KDE (50% and 95% of points) and use of habitats showed similar results (Table 4, for detailed results see Supplementary information Table S3-5). The rank of habitats was similar for both KDEs, with most preferred poultry holdings, bin stages, short ruderals and farms. The four main preferred habitats based on their use were also similar, but farms were replaced with shrubs and trees. We also found that tall ruderals were the fifth preferred habitat that was not shown using KDE (Table 4).

Table 4. Ranks for habitats according to habitat preference analyses between Kernel home-ranges for 50% (KDE 50) and 95% (KDE 95) of points, habitat use and habitat availability. The higher value refers to higher rank, i.e. more preferred habitats.

<b>Habitat</b>	<b>KDE 50 vs availability</b>	<b>KDE 95 vs availability</b>	<b>Use vs availability</b>
<b>Poulties</b>	11	9	11
<b>Bin stages</b>	10	10	10
<b>Short ruderals</b>	9	8	8
<b>Farms</b>	8	11	5
<b>Water bodies</b>	7	7	6
<b>Artificial surfaces</b>	6	5	3
<b>Buildings</b>	5	6	0
<b>Shrubs and trees</b>	4	4	9
<b>Tall ruderals</b>	3	3	7
<b>Arable lands</b>	2	2	4
<b>Short grasses</b>	1	1	2
<b>Meadows</b>	0	0	1



## Discussion

Our study based on detailed observations of House Sparrow foraging activities during the breeding season confirmed the differences in habitat use between a typical Central-European rural and urban settlement. In the urban population i) the mean home-range size was 1.9–2.7 times larger, ii) birds flew a longer distance for the nestlings' food and iii) spent less time at feeding places compared to the rural population. Finally, the study shows that birds in both populations prefer both artificial food sources and natural habitats (ruderal patches and woody plants).

### Home-range size in urban and rural populations

An animal's home-range size is likely to be influenced by multiple factors (McLoughlin & Ferguson 2000, Ronaldo 2002, Rivrud et al. 2010). In birds, the availability of food and presence of suitable foraging habitats are most important. Home-range size generally increases with reduced food availability, and higher fragmentation and distance to feeding sites, it decreases with more abundant prey, and less fragmented feeding sites situated closer to the nest (Ronaldo 2002, Bruun & Smith 2003, Anich et al. 2010, Kouba et al. 2017). A previous telemetry study on House Sparrows showed that home-range sizes differ across the gradient of urbanization (Vangestel et al. 2010). In contrast with our findings, winter home-range size was larger in a rural population compared to those in an urban area, where the key habitats were more scattered and isolated (Vangestel et al. 2010). It also conflicts with most previous studies (see above). There are exceptions of reduced mobility and home-range size during unfavorable weather conditions (Dussalt et al. 2005, Kouba et al. 2017). The House Sparrow is known as a highly sedentary species with limited dispersal and movement (Hole et al. 2002, Anderson 2006, Liu et al. 2012). Thus, higher fragmentation of foraging and shelter sites can lead to the situation where birds occupy only a small area around limited resources, as was observed by Vangestel et al. (2010). Similar to our

results, Shaw (2009) recorded only small home-ranges during the breeding season (approximately 200 m<sup>2</sup> and 760 m<sup>2</sup> for KDE 50% and 95%) in a highly urbanized area. Due to methodological differences (e.g., sampling of individuals vs. pairs, telemetry vs. direct observation, software tools etc.) comparison with our study is highly approximate, but there is a diametral difference (we observed ca. 70–80 times larger home-ranges for KDE 50% and 95% within the urban settlement). A potential explanation is that Shaw (2009) conducted their study within a highly urbanized and homogenous environment without potential rich feeding sites within the exploration radius of observed individuals. Habitat cover around the nest was previously described as a factor influencing home-range size (Tella et al. 1998, Bruun & Smith 2003, Anich et al. 2010). In our study increased home-range size was related to a higher proportion of artificial surfaces. These habitats were not preferred by House Sparrows (see below) and exhibited, on average, at least twice as much land cover in urban sites. In contrast, the proportion of poultry holdings decreased the home-range size and has been recognized as an important food resource for House Sparrows (e.g., Šálek et al. 2015a, Havlíček et al. 2021, this study), representing typical habitat for the village. This result can partly explain the difference in home-range size between both environments.

Foraging distance and foraging time within habitats and foraging opportunities

The distance of suitable feeding habitats from the nest is considered an important driver of home-range size (Bruun & Smith 2003, Tella et al. 2008, Evens et al. 2018). In a study on House Sparrows in different environments, Vincent (2005) and Bower (1999) found that 70 and 60 percent of foraging flights were within 70 m from the nest. Others concluded that the distance between nest and foraging site does not exceed 50 m for most individuals (Heij & Molieker 1990, Mitschke et al. 2000). In an experimental study with mealworm feeders, 97% were taken by sparrows nesting within 26 m from feeders with maximum distance of 165

m (Peach et al. 2014). In contrast to these studies and our results, Shaw (2009) observed that in 95% of cases birds moved only within 760 m<sup>2</sup> (~16 m radius if the home-range has an approximately circular shape) and none were observed beyond 100 m from the site at which they were tagged. Other bird species of similar body size were reported to fly up to 100 m, longer distances were scarce when delivering invertebrate food for nestlings (Frey-Roos et al. 1995, Naef-Daenzer & Keller 1999, Brickle et al. 2000, Brickle & Peach 2004, Britschgi et al. 2006). In the closely related Tree Sparrow (*Passer montanus*), with the similar foraging ecology (Šťastný & Hudec 2011), 98% of foraging flights were closer than 300 m from the nest (Field & Anderson 2008).

Generally, birds fly longer distances to feeding patches when suitable food-rich sites in the nest vicinity are limited (Frey-Roos et al. 1995, Brickle et al. 2000, Bruun & Smith 2003, Evens et al. 2018). Therefore, the longer distances to feeding patches in the urban compared to the rural environment found in our study were probably caused by low availability and scattered distribution of key habitats (e.g., Vangestel et al. 2010, Jarrett et al. 2020) and the generally lower quality of the urban environment (Stauss et al. 2005, Britschgi et al. 2006, Jarrett et al. 2020). Longer distances flown to feeding habitat were also probably linked with better quality (e.g., size of invertebrate prey) of delivered food (Frey-Roos et al. 1995). We assume that for this reason, the tall ruderals, poultry holdings, and buildings exhibited longer median distances within the rural environment. On the other hand, the farm habitats were visited only when they were situated in the nest vicinity. In the case of buildings, the result is most probably an artefact given by low utilization of this habitat. The tall ruderals, formed mainly by native plants, were mostly scattered within the area surrounding the nest (except several nests located on the farm) and probably offered an increased amount of vertebrate prey. Additionally, within this habitat birds searched for prey for a significantly longer time compared to other habitats. Breeding Water Pipits (*Anthus spinoletta*) brought a larger amount of food to the nest collected in remote patches and

therefore spent increased time on food collection (Frey-Roos et al. 1995). Similarly, Evens et al. (2018) demonstrated that birds occupying sub-optimal areas compensate for travelling longer distances by increasing time spent on foraging sites. The opposite trend, i.e., a short time spent (in comparison to other habitats) on further sites, was demonstrated for the poultry holdings and bin stages. In comparison with “natural” habitats both offer mainly plant based food or remains of human food. A mix of cereal meal and food scraps was observed to be delivered from poultry holdings and bin stages respectively, whereas invertebrate prey was never observed to be delivered (unpublished data). Thus, we suppose that poultry holdings and bin stages represent stable, predictable, and rich food sources. Birds can profit from visiting known and numerous resources by reducing searching time as confirmed by a study on Great and Blue Tits (*Parus major*, *Cyanistes caeruleus*) (Naef-Daenzer & Keller 1999). On the other hand, the mainly plant-based food from this source has decreased nutritional quality compared to invertebrate components of diet (Douglas et al. 2012, Vincent et al. 2005, McHough et al. 2016). The lack of invertebrate prey from the poultry holdings may be caused by competition with hens. Additionally, hens can prey on smaller birds, which makes longer searching and handling of prey disadvantageous. On the other hand, the birds can partly compensate for the disadvantage of low quality vegetal food by its quantity (Klvaňová et al. 2011). The shrub and tree habitats that were present, especially in the urban environment, were located farther than other habitats. When comparing both populations, the mean distance was approximately twice as long in the urban population compared to the rural site. This finding supports the previous suggestions that this important habitat is less available, more scattered, and of less quality in the urban environment compared to rural sites (Mackenzie et al. 2014, de Satgé et al. 2019). Despite the benefits of visiting remote sites (see above), there are some disadvantages of long flights, e.g., increased energy costs (Daan et al. 1996, Hinsley 2000, Evens et al. 2018), increased predation pressure (e.g., Tsurim et al. 2010, Villén-Pérez 2013), and probably also

increased risk of collisions with traffic or human-made constructions. Similarly, the increased distance, and searching time reduce the time spent by adults on their nests, leaving nestlings unprotected (Eybert et al. 1995).

### Habitat selection

There was not a big difference in the preference score for the most preferred habitats revealed by KDE 50% and 95% and direct observations. Although, we identified irregularity in some less preferred habitats. In comparison with habitat availability, in both KDEs home-ranges the proportion of farms, buildings, and artificial surfaces were more abundant, than their real usage. There was an opposite trend for shrub and trees, and tall ruderals, which were less represented in both KDEs compared to their availability in the nest vicinity. Although, they were frequently visited by feeding parents. Here we argue that using only KDE for estimating preferences for feeding sites may bring some biases into the results compared to direct observations.

In accordance with the theory that birds are willing to fly a longer distance to better foraging habitats (see above), we found that poultry holdings, bin stages, shrubs and trees, and tall and short ruderals were the most preferred habitats. The bin stages and containers with garbage and scraps provide a year-round rich supply of food in the urban environment, especially for adults (Summers-Smith 1956, Bokotey & Gorban 2005, Erskine 2006, Bernat-Ponce et al. 2018). Utilization of trash bins and containers by House Sparrow may be affected by several factors. For example, technical protection against pests such as rats, feral pigeons etc., or a shift to underground systems can dramatically reduce this food resource. These changes arise due to modernization and increasing urbanization of settlements (Bokotey & Goban 2005). Similarly, in the rural environment, food sources of human origin, represented by food given to poultry was preferred (see also Summers-Smith 1956, Bokotey & Goban 2005). This evidence is in concordance with previous findings that showed this habitat

to be a key food resource during the breeding and winter period (Jasso 2003, Šálek et al. 2015a, Havlíček et al. 2021). With the modernization of settlements, numbers of poultry holdings have declined rapidly (Bokotey & Goban 2005, Šálek et al. 2015a).

In addition to bin stages and poultry holdings, “green” habitats were represented mainly by natural vegetation or a mix of natural and non-native plants (especially in the urban settlement). We confirmed the preference for shrubs and trees as was described by previous studies on the House Sparrow (Vincent 2005, Wilkinson 2006, Murgui 2009, Bernat-Ponce et al. 2018). In comparison with the rural settlement, this habitat was used more frequently in the city, even though its availability was similar for both populations. In the urban environment, shrub and tree vegetation are an important source of invertebrate prey (Vincent 2005, Mackenzie et al. 2014, Ješovnik & Bujan 2021). This is because other suitable “natural” habitats compensating for the loss of this habitat are scarce (e.g., ruderals in our study were much less abundant in the city compared to the rural site). Moreover, patches of woody plants at the rural site were generally larger, denser, and often formed by natural plant species (unpublished data) making them more suitable for hunting invertebrates (Pithon et al. 2021). Additionally, we observed, that the shrub vegetation in the urban settlement was more intensively managed (mostly at least once a year) compared to an increased proportion of unmanaged shrubs in the rural settlement, especially in the vicinity of the farms. Destruction or changes in vegetation structure (e.g., eradication of dense native shrubs, their replacement by non-native, smaller and sparser shrubs, single trees, or artificial surfaces; unpublished data) currently represent a real threat for House Sparrow populations in human settlements (Chamberlain et al. 2007, Shaw et al. 2008, Bernat-Ponce et al. 2020, Landmann & Danzl 2020).

Similarly, we found a preference for short and tall ruderals as revealed by previous studies (Murgui 2009, Pithon et al. 2021). Ruderals represent

plant communities typical for abandoned parts of human settlements and the surrounding area, such as vacant land or brownfields. Within rural farms, they occurred on uncultivated areas in the vicinity of buildings, silage pits or manure heaps, unpaved roads, and field edges. Waste land is perceived to be without benefit for people or nature (Bonthoux et al. 2014, Villaseñor et al. 2020), but recent studies have pointed out its positive effect on bird abundances and diversity in human settlements and surrounding areas (Šálek et al. 2004, Hancock & Wilson 2004, Bonthoux et al. 2014, Villaseñor et al. 2020, Pithon et al. 2021). In contrast to other studies and our findings, Chamberlain et al. (2007) observed low utilization of brownfield habitats by the House Sparrow. Ruderal habitats e.g., on brownfields provide increased availability of invertebrate prey (Eyre et al. 2003, Jones & Laether 2012) and seeds (Šálek et al. 2004, Hancock & Wilson 2004), which make them year-round suitable habitats. Unfortunately, due to the above-mentioned reasons, they are frequently targeted for development or re-cultivation (Villaseñor et al. 2020). Additionally, farming intensification of (e.g., building new homesteads on brownfield sites, increased care of vegetation in the farm vicinity for aesthetic and hygiene reasons, expanding fields to include formerly uncultivated edges, and use of more effective herbicides and pesticides) threatens this habitat in rural areas.

Surprisingly, House Sparrows did not frequently use the farm including the cowsheds, manure heaps, silage pits or grain storages. This is in contrast with previous studies, pointing out that these sites enhance House Sparrow populations and the whole bird community (Chamberlain et al. 2007, Šálek et al. 2015a, 2018a, 2020, Rosin et al. 2016, Havlíček et al. 2021). We agree that farms are an important source of quality food for House Sparrow nestlings (see also Møller 2001), but we argue that it is probably affected indirectly due to the existence of a mosaic of habitats including short and tall ruderals (see above). For instance, antiparasitic medicaments that are toxic for many invertebrates (Lumaret et al. 2012, Ambrožová et al. 2020) and quick removal of manure off the farm (in just

few days) do not allow the development of invertebrate communities. Moreover, farms play an important role in the survival of House Sparrows during the winter. This includes additional food resources (e.g., silage, compound feed for animals, storage of cereals), and heat and bird predator free shelter inside the farm buildings (Barnard 1980, Šálek et al. 2015a). Additionally, farm buildings, such as barns, hen houses, or stables provide a high diversity of various nesting places for cavity breeding species (Šálek et al. 2016, 2018a). Recent modernization of farms and intensification of farming practices (i.e., bird-proof grain storages, storage of silage and manure in water-proof containers, often made of plastic and covered with plastic tarps, use of lossless machinery and changes in sowing patterns) may reduce the suitability and accessibility of farm infrastructure for sparrows (Morris et al. 2005, Shaw et al. 2008, Rosin et al. 2016, Šálek et al. 2018a,b). On the other hand, reduction in the number of cattle kept (see e.g., Šálek et al. 2015a) and number of farms may also have a negative effect (Hiron et al. 2013, Šálek et al. 2015a, 2018a, Rosin et al. 2016).

Arable habitats and grasslands (both short grass and taller meadows) were avoided in accordance with previous studies (Šálek et al. 2015a, Havlíček et al. 2021). Arable habitats formed by relatively tall and dense vegetation on crop fields provide low availability of invertebrates, which is substantially reduced due to frequent application of agricultural chemicals or mechanical operations (Wilson et al. 1999). Moreover, the vegetation structure may limit access to prey. As described by Havlíček et al. (2021), grasslands within the study areas are mostly represented by species-poor and homogenous lawns or hayfields, that are intensively managed (usually cut within a few weeks), or by meadows with tall and dense vegetation of Poaceae (cut once or twice a year). Both these plant formations are unsuitable due to low food availability and/or reduced accessibility to invertebrate prey (Whittingam & Evans 2004; Britschgi et al. 2006, Summers-Smith 2009; Jones & Leather 2013; Weir 2015). On the other hand, tall ruderals (see above) allow birds to sit and climb on the vegetation formed by more robust species (e.g., Chenopodoideae, *Artemisia* sp.,



*Urtica* sp.). This statement is supported by the observation (unpublished data), that House Sparrows used meadow habitat only in the vicinity of constructions, which allowed them to use a “sit and wait hunting strategy”. Similarly, the utilization of tall lawns by the bird community across the urban gradient was reduced, compared to shorter extensively managed sports grounds in parks (Pithon et al. 2021), which is in accordance with our results. Except for better access to food resources, the shorter herbaceous habitats (short grass and short ruderals in this study) are more safe from predators compared to taller ones (Whittingam & Evans 2004).

Similarly, artificial surfaces do not provide any amount of food resources, especially invertebrates and thus were one of the least preferred habitats in agreement with previous studies (Šálek et al. 2015a, Havlíček et al. 2021). Moreover, the proportion of artificial surface was described as a factor that negatively influences the population size of House Sparrow (Šálek et al. 2015b) and breeding success of other bird species (Corsini et al. 2020). The utilization of this habitat was observed mostly when birds collected remains of human food i.e., bread, or catching flying insects and invertebrates fallen on roads or paths.

## Conclusions and applications

In this study, we determined the importance of a combination of human origin “fast-food” and natural food sources for breeding House Sparrows. Parents feeding nestling were willing to fly longer distances to preferred habitats that were mostly scattered and limited, especially in the urban environment. As most of the key habitats (e.g., farms, derelict areas) are under potential threat (replacement by less suitable habitat), we suggest the following recommendations to minimize the effect of these threats and potentially improve crucial resources for House Sparrows and other birds inhabiting human settlements (see also De Coster et al. 2015, Weir 2015, Bernat-Ponce et al. 2020, Havlíček et al. 2021). Because the House Sparrow is an extremely sedentary species (Hole et al. 2002, Anderson

2006, Liu et al. 2012) potential improvements should be aggregated and connected to suitable habitat to make it sufficiently available (De Coster et al. 2015, Bernat-Ponce et al. 2020). On the other hand, even a small loss of suitable habitats (e.g., woody plants or other natural habitats) can result in the reduction or extinction of the local House Sparrow population (Chamberlain et al. 2007, Vangestel et al. 2010, Bernat-Ponce et al. 2020).

1) The most important food resources for House Sparrow nestlings comes from human activity (e.g., debris of food from trash bins and containers or food given to poultry). However, they can disappear due to modernization, urbanization, and socioeconomical and cultural changes (Bokotey & Goban 2005, Erskine 2006, Shaw et al. 2008, Rosin et al. 2016, 2020, Žmihorski et al. 2020). As it is neither possible nor desirable to stop some of these changes, and a diet from these resources is probably of less quality than from natural sources, we recommend focusing primarily on the protection of natural food sources. However, in rural settlements, the House Sparrow can profit from the support of traditional small-scale farming, especially the keeping of poultry.

2) Despite the results of previous studies (Ringsby et al. 2006, Chamberlain et al. 2007, Šálek et al. 2015, Havlíček et al. 2021), we did not confirm the importance of farming-related infrastructure for breeding House Sparrows. We argue that farms support House Sparrows throughout the year with increased food availability, breeding opportunities, and shelter. Therefore, we suggest sustaining small and medium-sized farms focused on mixed farming. As was described in previous studies (e.g., Rosin et al. 2016, Šálek et al. 2018a), this is necessary for the protection of rural populations of House Sparrow and overall farmland biodiversity.

3) We identified that ruderal vegetation, which was typical in the vicinity of farms and derelict places, is a positively selected foraging habitat (see also Villaseñor et al. 2014, Bonthoux et al. 2020). The recent trend of farming intensification (e.g., replacement of old farming infrastructure

with new), and higher aesthetic and hygiene demands in settlements reduces and replaces these habitats with less suitable buildings, intensively managed lawns, or paved surfaces (Bonthoux et al. 2014, Villaseñor et al. 2020). We recommend establishing less managed patches with the presence of native “ruderal” plant species within human settlements. This should be combined with diversified management of grasslands (e.g., patchy mowing, wildflower strips in urban parks, gardens and inter-blocks), which together increase invertebrate and seed availability as was demonstrated within our urban settlement where some of these recommendations were applied (Lipárová 2020, Řehounek 2020, Štěrbová & Koutecká 2020).

4) Finally, shrubs and trees play a key role as a resource of invertebrate prey (e.g., Vincent 2005, Helden et al. 2012, Mackenzie et al. 2014) and shelter for birds (e.g., Whittingham & Evans 2004). Within the urban environment, shrubs and trees seem to be more scattered which leads to increased costs for the parent birds when using this habitat. We assume that shrubs in the urban habitat are less suitable due to their species composition, shape, and management (see above). Thus, we recommend an increase in the proportion and number of native woody vegetation sites, with optimized age, vertical stratification, diverse size, and a balanced proportion of trees and shrubs (Fontana et al. 2011, Pithon et al. 2021). These changes are necessary in urban environments (Seress et al. 2020), but also in smaller settlements and less urbanized areas (see de Satgé et al. 2019).

## **Acknowledgements**

We are grateful to the farm owners and inhabitants in the studied rural settlement who allowed us to conduct the study on their private property. Aleš Lisner helped with R analyses. This work was supported by the Grant Agency of the University of South Bohemia 168/2013/P, 151/2016/P, and 04-048/2019/P.

## References

- Aebischer, N.J., Robertson, P.A., & Kenward, R.E. (1993) Compositional analysis of habitat use from animal radiotracking data. *Ecology* 74, 1313–1325.
- Ambrožová, L., Sládeček, F. X., Roučková, R., Dvořák, V., & Čížek, L. Koprofágní vrubounovití (Scarabaeidae) a chrobákovití (Geotrupidae) brouci na vybraných lokalitách Šumavy a jejich odpověď na aplikaci antiparazitik u hospodářských zvířat. *Silva Gabreta*, 25, 15-24.
- Anderson, T. R. (1977). Reproductive responses of sparrows to a superabundant food supply. *The Condor*, 79(2), 205-208.
- Anderson, T. R. (2006). *Biology of the ubiquitous House Sparrow*. Oxford: Oxford University Press.
- Anich, N. M., Benson, T. J., & Bednarz, J. C. (2010). Factors influencing home-range size of Swainson's Warblers in eastern Arkansas. *The Condor*, 112(1), 149-158.
- Barnard, C. J. (1980). Flock feeding and time budgets in the house sparrow (*Passer domesticus* L.). *Animal behaviour*, 28(1), 295-309.
- Baum, J. (1955). *Ptactvo Velké Prahy*. Orbis, Praha
- Bernat-Ponce, E., Gil-Delgado, J. A., & Guijarro, D. (2018). Factors affecting the abundance of House Sparrows *Passer domesticus* in urban areas of southeast of Spain. *Bird Study*, 65(3), 404-416.
- Bernat-Ponce, E., Gil-Delgado, J. A., & López-Iborra, G. M. (2020). Replacement of semi-natural cover with artificial substrates in urban parks causes a decline of house sparrows *Passer domesticus* in Mediterranean towns. *Urban Ecosystems*, 1-11.

Bókony, V., Kulcsár, A., & Liker, A. (2010). Does urbanization select for weak competitors in house sparrows? *Oikos*, 119(3), 437-444.

Bokotey, A. A. & Gorban, I. M. (2005). Numbers, distribution and ecology of the House Sparrow in Lvov (Ukraine). *International Studies on Sparrows* 30, 7–22.

Bonthoux, S., Brun, M., Di Pietro, F., Greulich, S., & Bouché-Pillon, S. (2014). How can wastelands promote biodiversity in cities? A review. *Landscape and urban planning*, 132, 79-88.

Bower, S. (1999). Fortpflanzungsaktivität, Habitatnutzung und Populationsstruktur eines Schwarms von Haussperlingen (*Passer d. domesticus*) im Hamburger Stadtgebiet. *Hamburger avifaunistische Beiträge* 30, 91–128.

Brickle, N. W., Harper, D. G., Aebischer, N. J., & Cockayne, S. H. (2000). Effects of agricultural intensification on the breeding success of corn buntings *Miliaria calandra*. *Journal of Applied Ecology*, 37(5), 742-755. <https://doi.org/10.1046/j.1365-2664.2000.00542.x>

Brickle, N. W., & Peach, W. J. (2004). The breeding ecology of Reed Buntings *Emberiza schoeniclus* in farmland and wetland habitats in lowland England. *Ibis*, 146, 69-77. <https://doi.org/10.1111/j.1474-919X.2004.00349.x>

Britschgi, A., Spaar, R., & Arlettaz, R. (2006). Impact of grassland farming intensification on the breeding ecology of an indicator insectivorous passerine, the Whinchat *Saxicola rubetra*: Lessons for overall Alpine meadowland management. *Biological Conservation*, 130(2), 193-205.

Bruun, M., & Smith, H. G. (2003). Landscape composition affects habitat use and foraging flight distances in breeding European starlings.

Biological Conservation, 114(2), 179-187. [https://doi.org/10.1016/S0006-3207\(03\)00021-1](https://doi.org/10.1016/S0006-3207(03)00021-1)

Burghardt, K. T., Tallamy, D. W., & Gregory Shriver, W. (2009). Impact of native plants on bird and butterfly biodiversity in suburban landscapes. *Conservation Biology*, 23(1), 219-224.

Calenge, C. (2006) The package adehabitat for the R software: a tool for the analysis of space and habitat use by animals. *Ecological Modelling*, 197, 516–519.

Cannon, A. (1999). The significance of private gardens for bird conservation. *Bird Conservation International*, 9, 287–297.

Chamberlain, D. E. & Fuller, R. J. (2000). Local extinctions and changes in species richness of lowland farmland birds in England and Wales in relation to recent changes in agricultural land-use. *Agric Ecosyst Environ* 78(1), 1–17. [https://doi.org/10.1016/S0167-8809\(99\)00105-X](https://doi.org/10.1016/S0167-8809(99)00105-X)

Chamberlain, D. E., Toms, M., Cleary-McHarg, R., & Banks, N. (2007). House Sparrow (*Passer domesticus*) habitat use in urbanized landscapes. *Journal of Ornithology*, 148, 453–462.

Cleasby, I. R., Nakagawa, S., Gillespie, D. O., & Burke, T. (2010). The influence of sex and body size on nestling survival and recruitment in the house sparrow. *Biological Journal of the Linnean Society*, 101(3), 680-688.

Corsini, M., Schöll, E. M., Di Lecce, I., Chatelain, M., Dubiec, A., & Szulkin, M. (2021). Growing in the city: Urban evolutionary ecology of avian growth rates. *Evolutionary applications*, 14(1), 69-84.

Crick, H. Q. P., & Siriwardena, G. M. (2002). National trends in the breeding performance of House Sparrows. In H. Q. P. Crick, R. A.

Robinson, G. F., Appleton, N. A., Clark, & A. D. Rickard (Eds.), Investigation into the causes of the decline of Starlings and House Sparrows in Great Britain. BTO research report 290, 163–191.

Daan, S., Deerenberg, C., & Dijkstra, C. (1996). Increased daily work precipitates natural death in the kestrel. *Journal of Animal Ecology*, 539-544.

De Coster, G., De Laet, J., Vangestel, C., Adriaensen, F., & Lens, L. (2015). Citizen science in action—Evidence for long-term, region-wide House Sparrow declines in Flanders, Belgium. *Landscape and Urban Planning*, 134, 139-146.

De Laet, J., & Summers-Smith, J. D. (2007). The status of the urban house sparrow *Passer domesticus* in north-western Europe: a review. *Journal of Ornithology*, 148(2), 275-278.

de Satgé, J., Strubbe, D., Elst, J., De Laet, J., Adriaensen, F., & Matthysen, E. (2019). Urbanisation lowers great tit *Parus major* breeding success at multiple spatial scales. *Journal of Avian Biology*, 50(11).

Donald, P. F., Green, R. E., & Heath, M. F. (2001). Agricultural intensification and the collapse of Europe's farmland bird populations. *Proceedings of the Royal Society B*, 268, 25–29.

Donald, P. F., Pisano, G., Rayment, M. D., & Pain, D. J. (2002). The Common Agricultural Policy, EU enlargement and the conservation of Europe's farmland birds. *Agriculture, Ecosystems & Environment*, 89(3), 167-182.

Douglas, D. J., Moreby, S. J., & Benton, T. G. (2012). Provisioning with cereal grain depresses the body condition of insectivorous Yellowhammer *Emberiza citrinella* nestlings. *Bird Study*, 59(1), 105-109.



Dussault, C., Ouellet, J. P., Courtois, R., Huot, J., Breton, L., & Jolicoeur, H. (2005). Linking moose habitat selection to limiting factors. *Ecography*, 28(5), 619-628.

Encke, F. W. (1965). Über Gelege-, Schlupf-und Ausflugsstärken des Haussperlings (*Passer d. domesticus*) in Abhängigkeit von Biotop und Brut periode. *Bei tr. z. Vogelk*, 10(4), 268-287.

Erskine, A. J. (2006). Recent declines of house sparrows, *Passer domesticus*, in Canada's maritime provinces. *Can Field Nat* 120(1), 43–49. <https://doi.org/10.22621/cfn.v120i1.244>

Evens, R., Beenaerts, N., Neyens, T., Witters, N., Smeets, K., & Artois, T. (2018). Proximity of breeding and foraging areas affects foraging effort of a crepuscular, insectivorous bird. *Scientific reports*, 8(1), 1-11.

Eyre, M. D., Luff, M. L., & Woodward, J. C. (2003). Beetles (Coleoptera) on brownfield sites in England: an important conservation resource? *Journal of Insect Conservation*, 7(4), 223-231.

Eybert, M. C., Constant, P., & Lefeuvre, J. C. (1995). Effects of changes in agricultural landscape on a breeding population of linnets *Acanthis cannabina* L. living in adjacent heathland. *Biological Conservation*, 74(3), 195-202.

Field, R. H., Anderson, G. Q., & Gruar, D. J. (2008). Land-use correlates of breeding performance and diet in Tree Sparrows *Passer montanus*. *Bird Study*, 55(3), 280-289.

Fontana, S., Sattler, T., Bontadina F. & Moretti, M. (2011). How to manage the urban green to improve bird diversity and community structure. *Landsc Urban Plan* 101(3), 278–285. <https://doi.org/10.1016/j.landurbplan.2011.02.033>

Frey-Roos, F., Brodmann, P. A., & Reyer, H. U. (1995). Relationships between food resources, foraging patterns, and reproductive success in the water pipit, *Anthus sp. spinoletta*. *Behavioral Ecology*, 6(3), 287-295.

Fuller, R. J., Gregory, R. D., Gibbons, D. W., Marchant, J. H., Wilson, J. D., Baillie, S.R., et al. (1995). Population declines and range contractions among lowland farmland birds in Britain. *Conservation Biology*, 9, 1425–1441.

Google maps (2018). Google maps. <https://www.google.com/maps>, Accessed 24 December 2018

Hancock, M. H., & Wilson, J. D. (2003). Winter habitat associations of seed-eating passerines on Scottish farmland. *Bird study*, 50(2), 116-130.

Havlíček, J., Riegert, J., Bandhauerová, J., Fuchs, R., & Šálek, M. (2021). Species-specific breeding habitat association of declining farmland birds within urban environments: conservation implications. *Urban Ecosystems*, 1-12. <https://doi.org/10.1007/s11252-021-01111-9>

Heij, C. J., & Moeliker, C. W. (1990). Population dynamics of Dutch house sparrows in urban, suburban and rural habitats. *Granivorous birds in the agricultural landscape*, 54, 195-207.

Helden, A. J., Stamp, G. C., & Leather, S. R. (2012). Urban biodiversity: comparison of insect assemblages on native and non-native trees. *Urban Ecosystems*, 15(3), 611-624.

Hinsley, S. A. (2000). The costs of multiple patch use by birds. *Landscape Ecology*, 15(8), 765-775.

Jones, E. L., & Leather, S. R. (2013). Invertebrates in urban areas: a review. *EJE*, 109(4), 463-478.

Hiron, M., Berg, Å., Eggers, S. & Pärt, T. (2013). Are farmsteads overlooked biodiversity hotspots in intensive agricultural ecosystems? *Biol Conserv* 159, 332–342. <https://doi.org/10.1016/j.biocon.2012.11.018>

Hole, D. G., Whittingham, M. J., Bradbury, R. B., Anderson, G. Q. A., Lee, P. L. M., Wilson, J. D., et al. (2002). Widespread local House-Sparrow extinctions agricultural intensification is blamed for the plummeting populations of these birds. *Nature*, 418, 931–932.

Inger, R., Gregory, R., Duffy, J. P., Stott, I., Voříšek, P., & Gaston, K. J. (2015). Common European birds are declining rapidly while less abundant species' numbers are rising. *Ecology letters*, 18(1), 28-36. <https://doi.org/10.1111/ele.12387>

Jarrett, C., Powell, L. L., McDevitt, H., Helm, B., & Welch, A. J. (2020). Bitter fruits of hard labour: Diet metabarcoding and telemetry reveal that urban songbirds travel further for lower-quality food. *Oecologia*, 193(2), 377-388.

Jasso L. 2003: Vrabec domácí (*Passer domesticus*) na počátku třetího tisíciletí a možné příčiny jeho ubývání. *Zprávy ČSO* 57: 51–57.

Ješovnik, A., & Bujan, J. (2021). Wooded areas promote species richness in urban parks. *Urban Ecosystems*, 1-11.

Jones, E. L., & Leather, S. R. (2012). Invertebrates in urban areas: a review. *Eerop. J. Entom.*, 109(4), 463-478.

Klvaňová, A., Lusková, M., Hořák, D., & Exnerová, A. (2011). The condition of nestling House Sparrows *Passer domesticus* in relation to diet composition and the total amount of food consumed. *Bird study*, 59(1), 58-66.

Kouba, M., Bartoš, L., Tomášek, V., Popelková, A., Šťastný, K., & Zárbybnická, M. (2017). Home range size of Tengmalm's owl during breeding in Central Europe is determined by prey abundance. *PloS one*, 12(5), e0177314.

Krebs, J. R., Wilson, J. D., Bradbury, R. B., & Siriwardena, G. M. (1999). The second silent spring? *Nature*, 400(6745), 611-612.

Landmann, A., & Danzl, A. Langjährige Dynamik der Raumnutzung beim Haussperling *Passer domesticus* in zwei Montandörfern Tirols (Österreich).

Legendre P, Legendre L (2012) *Numerical Ecology*, Third Edition. Elsevier, Amsterdam.

Liker, A., Papp, Z., Bókony, V., & Lendvai, A. Z. (2008). Lean birds in the city: body size and condition of house sparrows along the urbanization gradient. *Journal of animal ecology*, 77(4), 789-795.

Lipárová, J. (2020). Květnaté pásy v Městském parku Stromovka a v areálu Biologického centra AV a Jihočeské univerzity v Českých Budějovicích. Závěrečná zpráva. Calla. <https://calla.cz>

Liu, Y., Webber, S., Bowgen, K., Schmaltz, L., Bradley, K., Halvarsson, P., ... & Griesser, M. (2013). Environmental factors influence both abundance and genetic diversity in a widespread bird species. *Ecology and evolution*, 3(14), 4683-4695. <https://doi.org/10.1002/ece3.856>

Lumaret, J. P., Errouissi, F., Floate, K., Rombke, J., & Wardhaugh, K. (2012). A review on the toxicity and non-target effects of macrocyclic lactones in terrestrial and aquatic environments. *Current Pharmaceutical Biotechnology*, 13(6), 1004-1060.

Mackenzie, J. A., Hinsley, S. A., & Harrison, N. M. (2014). Parid foraging choices in urban habitat and their consequences for fitness. *Ibis*, 156(3), 591-605.

Magrath, R. D. (1991). Nestling weight and juvenile survival in the blackbird, *Turdus merula*. *The Journal of Animal Ecology*, 335-351.

Marrot, P., Garant, D. & Charmantier, A. (2015). Spatial autocorrelation in fitness affects the estimation of natural selection in the wild. *Meth Ecol Evol* 6, 1474–1483.

McLoughlin, P. D., & Ferguson, S. H. (2000). A hierarchical pattern of limiting factors helps explain variation in home range size. *Ecoscience*, 7(2), 123-130.

McHugh, N. M., Prior, M., Leather, S. R., & Holland, J. M. (2016). The diet of Eurasian Tree Sparrow *Passer montanus* nestlings in relation to agri-environment scheme habitats. *Bird Study*, 63(2), 279-283.

Meillère, A., Brischoux, F., Henry, P. Y., Michaud, B., Garcin, R., & Angelier, F. (2017). Growing in a city: Consequences on body size and plumage quality in an urban dweller, the house sparrow (*Passer domesticus*). *Landscape and Urban Planning*, 160, 127-138.

Mennechez, G., & Clergeau, P. (2006). Effect of urbanisation on habitat generalists: starlings not so flexible? *Acta Oecologica*, 30(2), 182-191.

Mitschke, A., Rathje, H. & Baumung, S. (2000). House sparrows in Hamburg: population habitat choice and threats. *Hamburger avifaun. Beitr.* 30, 129– 204.

Møller, A. P. (2001). The effect of dairy farming on barn swallow *Hirundo rustica* abundance, distribution and reproduction. *J Appl Ecol* 38, 378–389. <https://doi.org/10.1046/j.1365-2664.2001.00593.x>

- Morris, A. J., Wilson, J. D., Whittingham, M. J., & Bradbury, R. B. (2005). Indirect effects of pesticides on breeding yellowhammer (*Emberiza citrinella*). *Agriculture, ecosystems & environment*, 106(1), 1-16.
- Murgui, E. (2009). Seasonal patterns of habitat selection of the House Sparrow *Passer domesticus* in the urban landscape of Valencia (Spain). *Journal of Ornithology*, 150(1), 85-94.
- Naef-Daenzer, B., & Keller, L. F. (1999). The foraging performance of great and blue tits (*Parus major* and *P. caeruleus*) in relation to caterpillar development, and its consequences for nestling growth and fledging weight. *Journal of Animal Ecology*, 68(4), 708-718.
- Newton, I. (1998). *Population limitation in birds*. Academic press.
- Olsen, P., M. Weston, R. Cunningham, and Silcocks, A. 2003. The State of Australia's Birds 2003. *Wingspan* 13 (Supplement): 1–12.
- Peach, W. J., Mallord, J. W., Ockendon, N., Orsman, C. J., & Haines, W. G. (2015). Invertebrate prey availability limits reproductive success but not breeding population size in suburban House Sparrows *Passer domesticus*. *Ibis*, 157(3), 601-613.
- Peach, W. J., Mallord, J. W., Ockendon, N., Orsman, C. J., & Haines, W. G. (2018). Depleted suburban house sparrow *Passer domesticus* population not limited by food availability. *Urban ecosystems*, 21(6), 1053-1065.
- Peach, W. J., Sheehan, D. K., & Kirby, W. B. (2014). Supplementary feeding of mealworms enhances reproductive success in garden nesting House Sparrows *Passer domesticus*. *Bird Study*, 61(3), 378-385.

Peach, W. J., Vincent, K. E., Fowler, J. A., & Grice, P. V. (2008). Reproductive success of house sparrows along an urban gradient. *Animal Conservation*, 11(6), 493-503.

PECBMS (2020) Trends and Indicators. PanEuropean Common Bird Monitoring Scheme. <https://pecbms.info/trends-and-indicators/species-trends/>. Accessed 20 March 2020

Pierotti, R., & Annett, C. (2001). The ecology of Western Gulls in habitats varying in degree of urban influence. In: Marzluff, J.M., Bowman R., & Donnelly R.: *Avian ecology and conservation in an urbanizing world*. Springer, Boston, MA. 307-329.

Pithon, J. A., Duflot, R., Beaujouan, V., Jagaille, M., Pain, G., & Daniel, H. (2021). Grasslands provide diverse opportunities for bird species along an urban-rural gradient. *Urban Ecosystems*, 1-14.

QGIS Development Team (2017) QGIS geographic information system. Open Source Geospatial Foundation Project. <http://qgis.osgeo.org>

R Core Team (2020). R: A language and environment for statistical computing. R Foundation for Statistical Computing, Vienna, Austria. URL: <https://www.R-project.org/>.

Rand, A. L. (1956). Changes in English sparrow population densities. *The Wilson Bulletin*, 68(1), 69-70.

Řehounek J. (2020). Závěrečné zprávy z monitoringu extenzivně a mozaikově sečených travníků v Českých Budějovicích, žahadloví blanokřídlí, denní motýli, fytofágní brouci. Závěrečná zpráva. Calla. <https://calla.cz>

Richner, H. (1989). Habitat-specific growth and fitness in carrion crows (*Corvus corone corone*). *The Journal of Animal Ecology*, 58(2), 427-440.

Ringsby, T. H., Saether, B. E., Jensen, H., & Engen, S. (2006). Demographic characteristics of extinction in a small, insular population of House Sparrows in northern Norway. *Conservation Biology*, 20, 1761–1767.

Ringsby, T. H., Sæther, B. E., & Solberg, E. J. (1998). Factors affecting juvenile survival in house sparrow *Passer domesticus*. *Journal of Avian Biology*, 241-247.

Rivrud, I. M., Loe, L. E., & Mysterud, A. (2010). How does local weather predict red deer home range size at different temporal scales? *Journal of Animal Ecology*, 79(6), 1280-1295.

Robillard, A., Garant, D., & Bélisle, M. (2013). The swallow and the sparrow: how agricultural intensification affects abundance, nest site selection and competitive interactions. *Landscape ecology*, 28(2), 201-215.

Robinson, R. A., & Sutherland, W. J. (2002). Post-war changes in arable farming and biodiversity in Britain. *Journal of Applied Ecology*, 39, 157–176.

Rolando, A. (2002). On the ecology of home range in birds. *Rev. Écol* 57, 53 – 73.

Rosin, Z. M., Hiron, M., Żmihorski, M., Szymański, P., Tobolka, M., & Pärt, T. (2020). Reduced biodiversity in modernized villages: A conflict between sustainable development goals. *Journal of Applied Ecology*, 57(3), 467-475.

Rosin, Z. M., Skórka, P., Pärt, T., Żmihorski, M., Ekner-Grzyb, A., Kwieciński, Z., & Tryjanowski, P. (2016). Villages and their old farmsteads are hot spots of bird diversity in agricultural landscapes.



Journal of Applied Ecology, 53(5), 1363-1372.  
<https://doi.org/10.1111/1365-2664.12715>

Šálek, M., Bažant, M., & Žmihorski, M. (2018). Active farmsteads are year-round strongholds for farmland birds. *Journal of Applied Ecology*, 55(4), 1908-1918. <https://doi.org/10.1111/1365-2664.13093>

Šálek, M., Brlík, V., Kadava, L., Praus, L., Studecký, J., Vrána, J., & Gamero, A. (2020). Year-round relevance of manure heaps and its conservation potential for declining farmland birds in agricultural landscape. *Agriculture, Ecosystems & Environment*, 301, 107032.

Šálek, M., Chrenková, M., Dobrý, M., Kipson, M., Grill, S., & Václav, R. (2016). Scale-dependent habitat associations of a rapidly declining farmland predator, the Little Owl *Athene noctua*, in contrasting agricultural landscapes. *Agriculture, Ecosystems & Environment*, 224, 56-66.

Šálek, M., Havlíček, J., Riegert, J., Nešpor, M., Fuchs, R., & Kipson, M. (2015). Winter density and habitat preferences of three declining granivorous farmland birds: the importance of the keeping of poultry and dairy farms. *Journal for Nature Conservation*, 24, 10-16.

Šálek, M., Hula, V., Kipson, M., Daňková, R., Niedobová, J., & Gamero, A. (2018b). Bringing diversity back to agriculture: Smaller fields and non-crop elements enhance biodiversity in intensively managed arable farmlands. *Ecological Indicators*, 90, 65-73.

Šálek, M., Marhoul, P., Pintíř, J., Kopecký, T., & Slabý, L. (2004). Importance of unmanaged wasteland patches for the grey partridge *Perdix perdix* in suburban habitats. *Acta Oecologica*, 25(1-2), 23-33.

Schwagmeyer, P. L., & Mock, D. W. (2008). Parental provisioning and offspring fitness: size matters. *Animal Behaviour*, 75(1), 291-298.

Seress, G., Bókony, V., Pipoly, I., Szép, T., Nagy, K., & Liker, A. (2012). Urbanization, nestling growth and reproductive success in a moderately declining house sparrow population. *Journal of Avian Biology*, 43(5), 403-414.

Seress, G., Sándor, K., Evans, K. L., & Liker, A. (2020). Food availability limits avian reproduction in the city: An experimental study on great tits *Parus major*. *Journal of Animal Ecology*, 89(7), 1570-1580.

Seznam Maps (2018). *Mapy.cz*. <https://mapy.cz>. Accessed 24 December 2018

Shaw, L. M (2009). Investigating the role of socioeconomic status in determining urban habitat quality for the house sparrow, *Passer domesticus*. University of Exeter (Ph.D.thesis).

Shaw, L. M., Chamberlain, D., & Evans, M. (2008). The House Sparrow *Passer domesticus* in urban areas: reviewing a possible link between post-decline distribution and human socioeconomic status. *Journal of Ornithology*, 149(3), 293-299.

Simeonov, S. D. (1964). Über die Nahrung des Haussperlings in der Umgebung von Sofia. *Annuaire de l'Université de Sofia* 61, 239–275.

Siriwardena, G. M., Baillie, S. R., & Wilson, J. D. (1998). Variation in the survival rates of British farmland passerines with respect to their population trends. *Bird Study*, 45, 276–292.

Šmilauer P, Lepš J (2014) *Multivariate analysis of ecological data using Canoco 5*, Second Edition edn. Cambridge University Press, Cambridge.

Smith, R. M., Gaston, K. J., Warren, P. H., & Thompson, K. (2006). Urban domestic gardens (VIII): environmental correlates of invertebrate abundance. *Biodiversity & Conservation*, 15(8), 2515-2545.

Šťastný, K. & Hudec, K. (2011). Fauna ČR. Ptáci 3 I/II. Academia, Praha

Stauss, M. J., Burkhardt, J. F., & Tomiuk, J. (2005). Foraging flight distances as a measure of parental effort in blue tits *Parus caeruleus* differ with environmental conditions. *Journal of Avian Biology*, 36(1), 47-56. <https://doi.org/10.1111/j.0908-8857.2005.02855.x>

Šťerbová, L. & Koutecká, E. (2020). Závěrečná zpráva z monitoring extenzivně sečených travníků, Botanika. Závěrečná zpráva. Calla. <https://calla.cz>

Summers-Smith, D. (1956). Mortality of the house sparrow. *Bird Study*, 3(4), 265-270.

Summers-Smith, J. D. (1999). Current status of the house sparrow in Britain. *British Wildlife*, 10, 381-386.

Summers-Smith, J. D. (2003). The decline of the House Sparrow: a review. *British Birds*, 96(9), 439-446.

Summers-Smith, J. D. (2009). Densities of house sparrows in different urban habitats in a small town in NE England. *Journal of Yamashina Institute for Ornithology*, 40(2), 117-124.

Tella, J. L., Forero, M. G., Hiraldo, F., & Donazar, J. A. (1998). Conflicts between Lesser Kestrel Conservation and European Agricultural Policies as Identified by Habitat Use Analyses. *Conservation Biology*, 12(3), 593-604.

ter Braak, C. & Šmilauer, P. (2012). Canoco reference manual and user's guide: software for ordination, version 5.0. Microcom. Power, Ithaca.

TIBCO Software Inc. (2017). Statistica (data analysis software system), version 13. <http://statistica.io>.

- Tsurim, I., Kotler, B. P., Gilad, A., Elazary, S., & Abramsky, Z. (2010). Foraging behavior of an urban bird species: molt gaps, distance to shelter, and predation risk. *Ecology*, 91(1), 233-241.
- Vangestel, C., Braeckman, B. P., Matheve, H., & Lens, L. U. C. (2010). Constraints on home range behaviour affect nutritional condition in urban house sparrows (*Passer domesticus*). *Biological Journal of the Linnean Society*, 101(1), 41-50.
- Villaseñor, N. R., Chiang, L. A., Hernández, H. J., & Escobar, M. A. (2020). Vacant lands as refuges for native birds: An opportunity for biodiversity conservation in cities. *Urban Forestry & Urban Greening*, 49, 126632.
- Villén-Pérez, S., Carrascal, L. M., & Seoane, J. (2013). Foraging patch selection in winter: a balance between predation risk and thermoregulation benefit. *PLoS One*, 8(7), e68448.
- Vincent, K. E. (2005). Investigating the causes of the decline of the urban house sparrow *Passer domesticus* population in Britain. Leicester: De Montfort University (Ph.D.thesis).
- Weir, J. E. S. (2015). Urban green space management for invertebrates and house sparrows (Doctoral dissertation, Imperial College London).
- Whittingham, M. J., & Evans, K. L. (2004). The effects of habitat structure on predation risk of birds in agricultural landscapes. *Ibis*, 146, 210-220.
- Wieloch, M. (1975). Food of nestling house sparrows, *Passer domesticus* L. and tree sparrows, *Passer montanus* L. in agrocenoses. *Polish Ecol. Stud.*, 1(3), 227–242.

Wilkinson, N. (2006). Factors influencing the small-scale distribution of House Sparrows *Passer domesticus* in a suburban environment. *Bird Study*, 53, 39–46.

Wilson, J., Morris, A., Arroyo, B., Clark, S. & Bradbury, R. (1999). A review of the abundance and diversity of invertebrate and plant foods of granivorous birds in northern Europe in relation to agricultural change. *Agr. Ecosyst. Environ*, 75, 13–30.

Zhang, S. & Zheng, G. (2010). Effect of urbanization on the abundance and distribution of tree sparrows (*Passer montanus*) in Beijing. *Chin Birds*, 1(3), 188–197. <https://doi.org/10.5122/cbirds.2010.0012>

Żmihorski, M., Kowalski, M., Cichocki, J., Rubacha, S., Kotowska, D., Krupiński, D., ... & Pärt, T. (2020). The use of socio-economy in species distribution modelling: Features of rural societies improve predictions of barn owl occurrence. *Science of The Total Environment*, 741, 140407. <https://doi.org/10.1016/j.scitotenv.2020.140407>

## Supplementary material

Figure S1. MCP, KDE 50 %, and KDE 95 % home-range size of all studied breeding pairs with more than 5 records in urban (black, n = 18) and rural (grey, n = 30) environments.

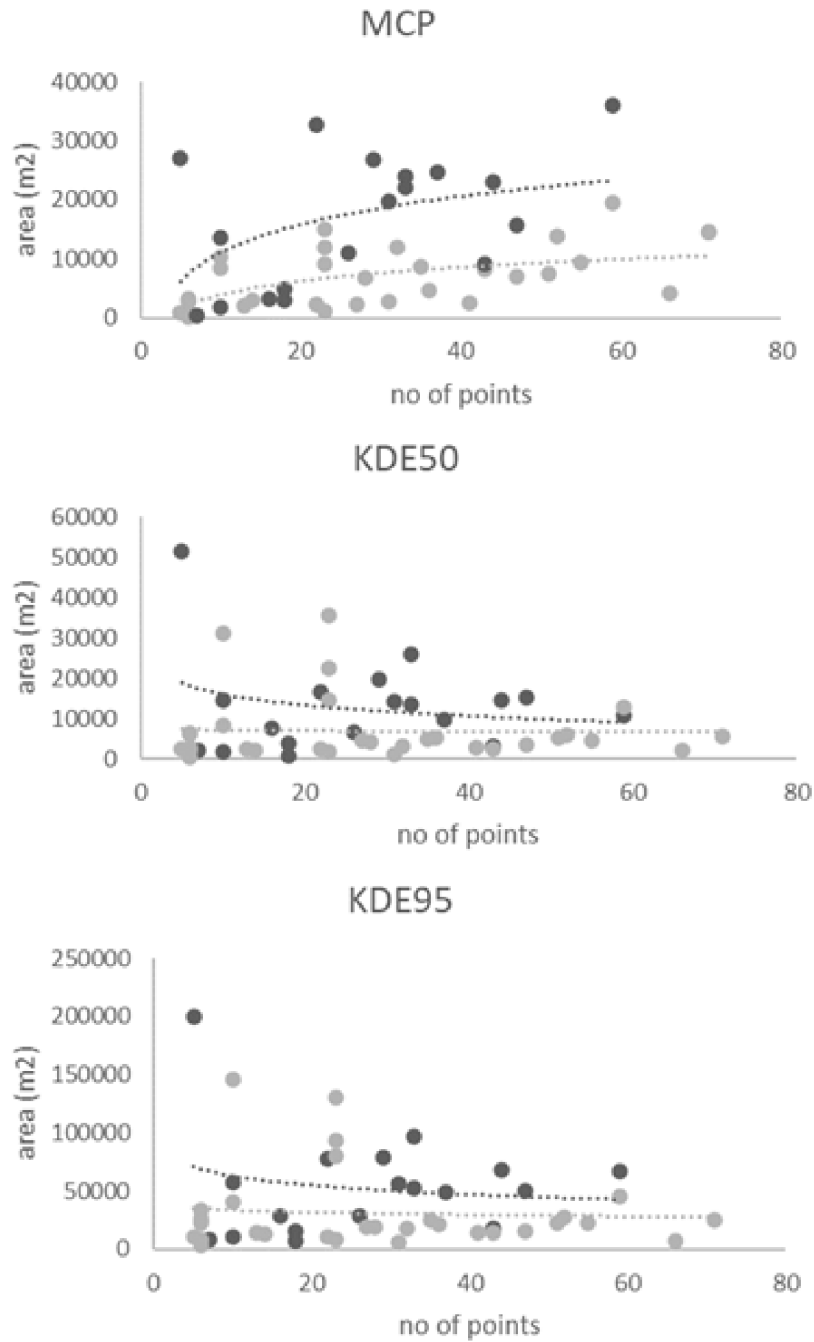


Table S1. Results of Post-hoc Tukey tests (P-values) for distances travelled by House Sparrows among all habitats (art = artificial surfaces, bin = bin stages, bui = buildings, farm = farm, gshort = short grasses, pou = poultry, rtall = tall ruderals, rsho = short ruderals, shru = shrub and trees) within city (c) and village (v) localities. Statistically significant ( $P < 0.050$ ) or marginally significant ( $P < 0.010$ ) values are in bold.

	c-art	v-art	c-bin	c-bui	v-bui	v-farm	c-gshort	v-gshort	v-pou	v-rtall	c-rsho	v-rsho	c-shru
<b>v-art</b>	<b>0.087</b>												
<b>c-bin</b>	0.581	<b>&lt; 0.001</b>											
<b>c-bui</b>	1.000	0.697	<b>0.023</b>										
<b>v-bui</b>	1.000	0.247	0.999	1.000									
<b>v-farm</b>	<b>&lt; 0.001</b>	0.253	<b>&lt; 0.001</b>	0.007	<b>0.002</b>								
<b>c-gshort</b>	0.338	1.000	<b>&lt; 0.001</b>	0.989	0.914	0.177							
<b>v-gshort</b>	<b>0.064</b>	1.000	<b>&lt; 0.001</b>	0.622	0.175	0.344	0.999						
<b>v-pou</b>	1.000	<b>&lt; 0.001</b>	0.245	1.000	1.000	<b>&lt; 0.001</b>	0.561	<b>&lt; 0.001</b>					
<b>v-rtall</b>	1.000	<b>&lt; 0.001</b>	0.944	0.966	1.000	<b>&lt; 0.001</b>	<b>0.065</b>	<b>&lt; 0.001</b>	0.678				
<b>c-rsho</b>	1.000	0.962	0.949	1.000	1.000	0.241	1.000	0.947	1.000	1.000			
<b>v-rsho</b>	0.657	0.992	<b>&lt; 0.001</b>	0.998	0.801	<b>0.003</b>	1.000	0.986	<b>0.019</b>	<b>&lt; 0.001</b>	1.000		
<b>c-shru</b>	0.997	<b>&lt; 0.001</b>	0.811	0.256	1.000	<b>&lt; 0.001</b>	<b>&lt; 0.001</b>	<b>&lt; 0.001</b>	0.915	1.000	1.000	<b>0.006</b>	
<b>v-shru</b>	0.160	1.000	<b>&lt; 0.001</b>	0.877	0.349	<b>0.007</b>	1.000	1.000	<b>&lt; 0.001</b>	<b>&lt; 0.001</b>	0.992	1.000	<b>&lt; 0.001</b>

Table S2. Results of Post-hoc Tukey tests (P-values) for time spent by House Sparrows among all habitats within the city (c) and village (v) localities. Statistically significant ( $P < 0.050$ ) or marginally significant ( $P < 0.010$ ) values are in bold.

	<b>Artificial surfaces</b>	<b>Bin stages</b>	<b>Buildings</b>	<b>Farms</b>	<b>Short grasses</b>	<b>Meadows</b>	<b>Poulties</b>	<b>Tall ruderals</b>	<b>Short ruderals</b>
<b>Bin stages</b>	1.000								
<b>Buildings</b>	0.999	0.949							
<b>Farms</b>	1.000	0.999	0.999						
<b>Short grasses</b>	0.992	0.772	1.000	0.996					
<b>Meadows</b>	1.000	1.000	0.990	1.000	0.977				
<b>Poulties</b>	1.000	1.000	0.992	1.000	0.920	1.000			
<b>Tall ruderals</b>	0.176	<b>0.028</b>	0.989	0.127	0.940	0.480	<b>0.010</b>		
<b>Short ruderals</b>	0.243	<b>0.050</b>	0.989	0.273	0.950	0.483	<b>0.038</b>	1.000	
<b>Shrubs and trees</b>	0.644	<b>0.070</b>	1.000	0.711	1.000	0.784	<b>0.064</b>	0.970	0.981



Table S3. Results of compositional analysis for habitats within Kernel home-ranges based on 50% of points and habitat availability within a buffer 150 m around the House Sparrow nests. Data from the city and village were merged. Signs (+/-) refer to that habitat in a row is more/less preferred than habitat in a column.

	<b>Building s</b>	<b>Shrubs and trees</b>	<b>Poultrie s</b>	<b>Arable land</b>	<b>Bin stages</b>	<b>Short ruderals</b>	<b>Tall ruderals</b>	<b>Meadow s</b>	<b>Farms</b>	<b>Water bodies</b>
<b>Shrubs and trees</b>	-									
<b>Poultries</b>	+++	+++								
<b>Arable land</b>	-	-	---							
<b>Bin stages</b>	+++	+++	-	+++						
<b>Short ruderals</b>	+++	+++	-	+++	-					
<b>Tall ruderals</b>	-	-	---	+	---	---				
<b>Meadows</b>	---	---	---	---	---	---	---			
<b>Farms</b>	+	+	-	+++	-	-	+++	+++		
<b>Water bodies</b>	+	+	---	+	---	---	+	+++	-	
<b>Artificial surfaces</b>	+	+	---	+	---	---	+	+++	-	-

Table S4. Results of compositional analysis for habitats within Kernel home-ranges based on 95% of points and habitat availability within a buffer 150 m around the House Sparrow nests. Data from the city and village were merged. Signs (+/-) refer to that habitat in a row is more/less preferred than habitat in a column.

	<b>Buildings</b>	<b>Shrubs and trees</b>	<b>Poultry</b>	<b>Arable land</b>	<b>Bin stages</b>	<b>Short ruderals</b>	<b>Tall ruderals</b>	<b>Meadows</b>	<b>Farms</b>	<b>Water bodies</b>
<b>Shrubs and trees</b>	-									
<b>Poultry</b>	+++	+++								
<b>Arable land</b>	-	-	-							
<b>Bin stages</b>	+++	+++	+	+++						
<b>Short ruderals</b>	+++	+++	-	+	---					
<b>Tall ruderals</b>	---	-	---	+	---	---				
<b>Meadows</b>	---	---	---	-	---	---	---			
<b>Farms</b>	+	+++	+	+++	+	+	+++	+++		
<b>Water bodies</b>	+	+++	-	+	-	-	+++	+++	-	
<b>Artificial surfaces</b>	-	+	---	+	---	---	+++	+++	-	-

Table S5. Results of compositional analysis for used habitats and habitat availability within a buffer 150 m around the House Sparrow nests. Data from the city and village were merged. Signs (+/-) refer to that habitat in a row is more/less preferred than habitat in a column.

	<b>Buildings</b>	<b>Shrubs and trees</b>	<b>Poultryes</b>	<b>Arable land</b>	<b>Bin stages</b>	<b>Short ruderals</b>	<b>Tall ruderals</b>	<b>Meadows</b>	<b>Farms</b>	<b>Water bodies</b>
<b>Shrubs and trees</b>	+++									
<b>Poultryes</b>	+++	+								
<b>Arable land</b>	+++	---	---							
<b>Bin stages</b>	+++	+++	-	+++						
<b>Short ruderals</b>	+++	-	---	+++	---					
<b>Tall ruderals</b>	+++	-	---	+++	---	-				
<b>Meadows</b>	+	---	---	---	---	---	---			
<b>Farms</b>	+++	---	---	+++	---	-	-	+++		
<b>Water bodies</b>	+++	---	---	+++	---	-	---	+++	+	
<b>Artificial surfaces</b>	+++	---	---	-	---	---	---	+	---	---





**General conclusion**

This doctoral thesis focuses on describing the habitat composition and environmental factors influencing population size, distribution, breeding ecology, and foraging behaviour of House Sparrow in different Central European human settlements. These findings are relevant to understanding this species' population changes and dealing with potential threats in the future.

The first study (Šálek et al. 2015) deals with the effect of habitat composition, farming, and altitude on the distribution and population size of House Sparrow during the winter period. The occurrence of House Sparrow was positively affected by the number of instances of poultry keeping, and its density was higher in villages with dairy farms. Both of these habitats offer an abundance of food, and additionally, they can also provide shelter during the critical winter period. Similarly, woody vegetation had a positive effect, whereas the birds avoid arable land, buildings, and grasslands. Additionally, two other species, the Tree Sparrow and Eurasian Collared Dove were studied. Tree Sparrow showed the same response to the number of instances of poultry keeping, but there was no effect of farm presence on its density. The study did not find any such significant relationship for Collared Dove. Habitat preferences of Tree Sparrow and Collared Dove were similar to those found for the House Sparrow.

The second study (Havlíček et al. 2021) focused on describing the factors affecting the occurrence and population density of House Sparrow during the breeding season. Similar to the winter season (first study), the Tree Sparrow and Collared Dove were studied together with House Sparrow. Population densities of House Sparrows and Eurasian Collared doves were positively correlated with the proportion of farmsteads. The population density of Tree sparrows was positively correlated with the proportion of grasslands. Based on the more detailed dataset, House Sparrows and Eurasian Collared Doves occurred at points with an increased proportion of buildings and small-scale farms (i.e., poultry yards in most cases). The

Tree Sparrow occurred at points with an increased proportion of small-scale farms and woody plants. The habitat preference analysis showed that House Sparrow and Eurasian Collared Dove primarily preferred buildings, and Tree Sparrow preferred small-scale farms, whereas all studied species generally avoided arable habitats. Despite the previous statements, the effect of building age, as a factor influencing breeding site availability for the House Sparrow, was not revealed in this study. Additionally, in both (first and second) studies, the negative effect of altitude on the local occurrence and density of House Sparrow was demonstrated. The study discusses that the lower proportion of preferred habitats in the settlements situated at higher altitude is the probable reason.

The third study (chapter III) aims to describe the foraging ecology of House Sparrows feeding their offspring in rural and urban environments. Increased home range size and flight distance were found in urban breeding pairs. Together with differences in utilization and availability of habitats between both types of settlements, these findings imply the absence, or lower availability of critical food sources in the territories of urban-dwelling individuals, compared to rural ones. However, in both environments, the most preferred foraging sites were represented by artificial food sources (i.e., food given to poultry and food scraps from bins). Additionally, some natural sources, such as shrub and tree vegetation, and ruderal habitats typical for farms in rural settlements, play an important role. On the other hand, the importance of farms as a source of food was not confirmed, as they were not frequently used as a foraging habitat. Still, the study implies that the presence of a farm increases food availability indirectly (e.g., due to the presence of ruderal habitats surrounding farm buildings or unmanaged field margins).

Solutions to protect and support the House Sparrow population in urban habitats and farmland settlements are described in the second and third study. In particular, regarding current and potential future changes in the urban environment and agricultural landscape, which is likely to reduce

some critical foraging and breeding habitats (discussed in all three studies). These suggestions are also relevant for protecting the whole bird community inhabiting similar habitats, for example, the Tree Sparrow and Eurasian Collared Dove, the species studied together with House Sparrow in the first two studies. We generally recommend (see the second and third study for more details) the support of extensive mixed small- and medium-scale farming and traditional "hobby farming" such as the keeping of poultry. Changes in farming practices and farm infrastructure (e.g., replacing of old buildings and abandoned parts with modern facilities, using new technologies and operations, etc.) has an impact on food sources and breeding opportunities for birds. In both rural and urban environments, "green space" is an important source of invertebrate food for the offspring. Therefore, we recommend (see the third study) increasing the proportion and number of woody plant patches (shrubs and trees) with more diversified structures and a higher proportion of native species instead of exotic ones. The replacement of highly managed lawns with extensive and species rich (including ruderal species) grass plots and the preservation of patches of wasteland and ruderals would also significantly increase food availability.

The results of this thesis also give rise to new questions and challenges for future research. Previous studies pointed out that farms and rural settlements are strongholds for many bird species. This thesis, for example, shows that farms support the House Sparrow in different ways during the breeding and non-breeding seasons and that the importance of farms could, in part, be due to the presence of some habitats in the vicinity. This finding implies that fine-scale habitat preference studies (e.g., as was done in this thesis – see the third study and cited studies) are required for more species inhabiting farms, villages, urban habitats, and in different seasons. According to the results and my experience from conducting the third study, I recommend using the direct observation method (at least to verify, or in combination with other methods, e.g., GPS tracking) for habitat preference fine-scale studies. Additionally, experimental studies should be



combined with the methods mentioned above to evaluate the utilization of different habitats when compared to supplementary feeding with food of different quantity, quality, and controlled access. Along with increasing demands of inhabitants on green space management and higher hygiene, growing pressure on green space is expected in the future. A year-round detailed study on the effect of green space composition, structure, etc., on its utilization by birds would help to preserve and improve the suitability of this crucial habitat for the bird community in human settlements. Similarly, little is known about the importance of “hobby” small-scale farming (e.g., poultry keeping) on the whole bird community.

There are many studies dealing with the impact of different types and ages of buildings and parts of settlements on the density of House Sparrow, or the whole bird community, however, the results are ambiguous. Thus, more research based on a detailed study of breeding site selection in different types of architecture, use, and age of buildings and the parts of settlements, including the effect of surrounding habitat composition, would improve our understanding. To better understand the impact of particular factors, studies on foraging and breeding ecology should be carried out simultaneously.

The adoption of all potential improvements and conservation actions in human settlements and farms depends on the understanding and identification of the local community with the importance of protecting the birds. In this case, the House Sparrow can play a role as a generally well known and widespread species, which is also suitable for citizen-science projects, as we confirmed in the first and second studies.





## **Curriculum vitae**

**Name:** Mgr. Jan Havlíček

**Date of Birth:** 24. 7. 1988

**Nationality:** Czech

**Address:** Radětice 17, Radětice 391 65, Czech Republic

**Tel.:** +420 721 429 652

**E-mail:** JanHavlicek.cz@gmail.com, havlicek@zf.jcu.cz

## **Education**

2014–present: Ph.D. in Zoology: University of South Bohemia in České Budějovice, Faculty of Science.

Thesis: The breeding and foraging ecology of the House Sparrow in rural and urban environments. Supervisors: Roman Fuchs, Martin Šálek

2014–2015: Pedagogical certificate for the High school teaching, National pedagogical institute of the Czech Republic.

2011–2014: M.Sc. in Zoology: University of South Bohemia in České Budějovice, Faculty of Science.

Thesis: House sparrow feeding ecology in contemporary rural settlement. Supervisor: Roman Fuchs

2008–2011: B.Sc. in Biology: University of South Bohemia in České Budějovice, Faculty of Science.

Thesis: The causes of decline of the House Sparrow in different types of human settlement - habitat? breeding site? diet? Supervisor: Roman Fuchs

## **Work experience**

2019–present: Research assistant, Department of biological disciplines, Faculty of Agriculture, University of South Bohemia in České Budějovice

2020–present: Project guarantor, Technology Agency of the Czech Republic

2012–present: Zoological assessments of development projects, biological monitoring, coordination of bird monitoring, bird guide; self-employed

2017–2019: Coordinator of the bird monitoring, Department of the monitoring of biodiversity, Headquarters of the Nature Conservation Agency of the Czech Republic, Prague

2016–2018: Research assistant, Department of zoology, Faculty of Science, University of South Bohemia in České Budějovice

## **Study stays**

2017 Terrestrial Ecology Unit, Department of Biology, Ghent University, Belgium (1 month)

2015 Konrad Lorenz Forschungsstelle (KLF), Grünau im Almtal, Austria (1 month)

2015 Terrestrial Ecology Unit, Department of Biology, Ghent University, Belgium (short stay)

2012 Centre for polar ecology, field station Petunia, Svalbard (2 weeks)

2007 Administration of the Třeboňsko landscape protected area, Třeboň (1 month)

## **Teaching**

Faculty of Science, University of South Bohemia in České Budějovice:

Diversity of life (field presentation)  
Ecology (field presentation)  
Field course of alpine zoology (field presentation)  
Field ornithological methods (lecture, field presentation)  
Field Work I (field presentation)  
Field Work II (field presentation)  
Field course of alpine zoology (field presentation)  
Interdisciplinary Excursion "Ecology of Biomes" (field presentation)  
Vertebrate Zoology (lecture on practical lessons)  
Vertebrate Zoological Excursions (field presentation)

Faculty of Agriculture, University of South Bohemia in České Budějovice:

Biological Monitoring (lecture, field presentation)  
Breeding of Exotic Birds (lecture)  
Ecology and Ecophysiology of Animals (lecture)  
Ornithology aimed at CITES (lecture)  
Taxonomy of CITES Animals (lecture)  
Zoology (lecture)  
Zoology A (lecture)

Faculty of Forestry and Wood Sciences, Czech University of Life Sciences, Prague:

Monitoring of the free-living animals (lecture)

## Students

Hnídková Lucie (M.Sc., defended, Faculty of Agriculture – South Bohemia University): Distribution and abundance of wintering and breeding population of Mute Swan (*Cygnus olor*) in the South Bohemia region. (supervisor)

Konvalinová Alena (B.Sc., defended, Faculty of Agriculture – South Bohemia University): Subsequent care for permanently handicapped animals of selected species. (supervisor)

Machová Markéta (M.Sc., defended, Faculty of Science – South Bohemia University): Habitat requirements of synanthropic bird species *Passer domesticus*, *Passer montanus*, and *Streptopelia decaocto*. (consultant)

Millerová Adéla (M.Sc., defended, Faculty of Agriculture – South Bohemia University): Autumn Eurasian Crane (*Grus grus*) migration passage across the Czech Republic with special focus on the south-west Bohemia region. (supervisor)

Novotná Nikola (M.Sc., defended, Faculty of Agriculture – South Bohemia University): Domestic cats (*Felis catus*) as a phenomenon in the conservation biology - their impacts on biodiversity. (supervisor)

Černá Zuzana (B.Sc., finished – no defence yet, Faculty of Agriculture – South Bohemia University): Assessing of the risk of transparent surfaces for birds in selected urban agglomerations. (supervisor)

Balabán Michal (B.Sc, in progress, Faculty of Agriculture – South Bohemia University): The impact of hand-rearing of the Psittaciformes chicks on their future breeding behaviour and reproduction abilities. (supervisor)

Janů Kateřina (B.Sc, in progress, Faculty of Agriculture – South Bohemia University): Phenology of selected species of waders (Charadriiformes: Scolopacidae: Calidrinae) passage across the Czech Republic, analysis based on faunistical records. (supervisor)

Kalendová Pavlína (M.Sc., in progress, Faculty of Agriculture – South Bohemia University): The factors influencing population density of the non-native mammal predator (*Felis catus*) in the Central-European cultural landscape and human settlements and its impact on biodiversity. (consultant)

Loudová Hana (M.Sc., in progress, Faculty of Science – South Bohemia University): Inter-annual and inter-seasonal fidelity and dispersal of South-Bohemian population of Mute Swan (*Cygnus olor*): bird ringing data analysis. (consultant)

Papač Martin (M.Sc., in progress, Faculty of Agriculture – South Bohemia University): Biology and methodics in breeding of the exhibition Zebra Finch (*Taeniopygia guttata*), taking into account nutrition and deviations of body dimensions. (supervisor)

Patrovská Alexandra-Valerie (B.Sc, in progress, Faculty of Agriculture – South Bohemia University): Biotope preferences of the Eurasian woodcock (*Scolopax rusticola*) in the changing forest ecosystems: the possibilities of use of acoustic monitoring. (supervisor)

Rášková Dominika (M.Sc., in progress, Faculty of Agriculture – South Bohemia University): Inter-annual survival of the house sparrow (*Passer domesticus*): analysis based on the colour ringing. (consultant)

Větrovcová Kristýna (B.Sc, in progress, Faculty of Agriculture – South Bohemia University): Mapping of the feral cat inside and outside the human settlements with different farming practices. (supervisor)



## Publications

### Peer review publications

Havlíček, J., Riegert, J. & Fuchs, R. (submitted). Home-range size, flight distance and preferences for foraging habitats in House sparrow (*Passer domesticus*): A comparison of city and rural population.

Veselý, P., Syrová, M., Voháňková, M., Nácarová, J. & Havlíček, J. (submitted). Cowards or clever guys: an alternative strategy of shrikes defending nests against magpies.

Kubelka, V., Havlíček, J. & Vlček, J. (eds.; accepted). Zajímavá a vzácná ornitologická pozorování v jižních Čechách VIII. Sborník Jihočeského muzea v Českých Budějovicích, Přírodní vědy.

Havlíček, J., Riegert, J., Bandhauerová, J., Fuchs R. & Šálek, M. (2021). Species-specific breeding habitat association of declining farmland birds within urban environments: conservation implications. *Urban Ecosystems*, 1–12.

Kubelka, V., Havlíček, J. & Mikeš, V. (eds.; 2020). Zajímavá a vzácná ornitologická pozorování v jižních Čechách VII. Sborník Jihočeského muzea v Českých Budějovicích, Přírodní vědy, 60, 71–98.

Nováková, N., Havlíček, J. & Závora, J. (2020). Příspěvek ke složení potravy sokola stěhovavého (*Falco peregrinus*) zimujícího v městském prostředí. Sborník Jihočeského muzea v Českých Budějovicích, Přírodní vědy, 60, 127–130.

Kubelka, V., Havlíček, J. & Mikeš, V. (eds.; 2019). Zajímavá a vzácná ornitologická pozorování v jižních Čechách VI. Sborník Jihočeského muzea v Českých Budějovicích, Přírodní vědy, 59, 93–114.

Mikeš, V., Havlíček, J. & Řehounek, J. (2019). Současné a historické koloniální hnízdění vlh pestrých (*Merops apiaster*) na Českobudějovicku. In: Kubelka, V., Havlíček, J. & Mikeš, V. (eds.). Zajímavá a vzácná ornitologická pozorování v jižních Čechách VI. Sborník Jihočeského muzea v Českých Budějovicích, Přírodní vědy, 59, 98–102.

Kubelka, V., Havlíček, J. & Mikeš, V. (eds.; 2018). Zajímavá a vzácná ornitologická pozorování v jižních Čechách V. Sborník Jihočeského muzea v Českých Budějovicích, Přírodní vědy, 58, 95–130.

Havlíček, J. (2018). Dlouhodobý výskyt volavky rusohlavé (*Bubulcus ibis*) v hnízdním období na Českobudějovicku v roce 2017. In: Kubelka, V., Havlíček, J. & Mikeš, V. (eds.). Zajímavá a vzácná ornitologická pozorování v jižních Čechách V. Sborník Jihočeského muzea v Českých Budějovicích, Přírodní vědy, 58, 98–102.

Kubelka, V. & Havlíček, J. (2017). Vyhnízdění volavek rusohlavých (*Bubulcus ibis*) na Českobudějovicku, první prokázané hnízdění v České republice. In: Kubelka, V., Havlíček, J. & Mikeš, V. (eds.). Zajímavá a vzácná ornitologická pozorování v jižních Čechách IV. Sborník Jihočeského muzea v Českých Budějovicích, Přírodní vědy, 57, 101–106.

Kubelka, V., Havlíček, J. & Mikeš, V. (eds.; 2017). Zajímavá a vzácná ornitologická pozorování v jižních Čechách IV. Sborník Jihočeského muzea v Českých Budějovicích, Přírodní vědy, 57, 99–125.

Havlíček, J. (2016). Nálezy medúzky sladkovodní (*Craspedacusta sowerbii* Lankester, 1880) na Jindřichohradecku. Sborník Jihočeského muzea v Českých Budějovicích, Přírodní vědy, 56, 119–121.

Havlíček, J. & De Laet, J. (2016). The working group on urban sparrows – 5th international meeting: České Budějovice 2016 (3–4 November). International studies on Sparrows, 40, 9–27.

Havlíček, J. (2015). Pozorování ostralky bělolící (*Anas bahamensis*) v jižních Čechách v roce 2014 a poznámky k problematice určování exotických druhů. Sborník Jihočeského muzea v Českých Budějovicích, Přírodní vědy, 55, 97–98.

Havlíček, J. & Kubelka, V. (2015). Hnízdění pisily čáponohé v jižních Čechách v roce 2014. In: Kubelka, V. (ed.). Zajímavá a vzácná ornitologická pozorování v jižních Čechách II. Sborník Jihočeského muzea v Českých Budějovicích, Přírodní vědy, 55, 75–91.

Šálek, M., Havlíček, J., Riegert, J., Nešpor, M., Fuchs, R. & Kipson, M. (2015). Winter density and habitat preferences of three declining granivorous farmland birds: the importance of the keeping of poultry and dairy farms. *Journal for Nature Conservation*, 24, 10–16.

Havlíček, J. (2012). Nová hnízdní kolonie havrana polního *Corvus frugilegus* ve Veselí nad Lužnicí. *Ptáci v kulturní krajině II*, 40–44.

## Book chapters

Mikuláš, I. & Havlíček, J. (in prep.). Ptáci. In: Chobot, K. (ed.) *Druhy a přírodní stanoviště. Hodnotící zprávy o stavu v České republice 2019*. Příroda, AOPK ČR.

Havlíček, J. (2015). Holub domácí *Coluba livia f. domestica*: Výskyt v jižních Čechách. In: Kloubec, B., Hora, J. & Šťastný, K. (eds). *Ptáci jižních Čech. Jihočeský kraj*. 256–257.

Havlíček, J. (2015). Hrdlička divoká *Streptopelia turtur*: Výskyt v jižních Čechách. In: Kloubec, B., Hora, J. & Šťastný, K. (eds). *Ptáci jižních Čech. Jihočeský kraj*. 262–263.

Havlíček, J. (2015). Hrdlička zahradní *Streptopelia decaocto*: Výskyt v jižních Čechách. In: Kloubec, B., Hora, J. & Šťastný, K. (eds). Ptáci jižních Čech. Jihočeský kraj. 264–265.

Havlíček, J. (2015). Puštík obecný *Strix aluco*: Výskyt v jižních Čechách. In: Kloubec, B., Hora, J. & Šťastný, K. (eds). Ptáci jižních Čech. Jihočeský kraj. 272–273.

Havlíček, J. (2015). Kavka obecná *Coloeus monedula*: Výskyt v jižních Čechách. In: Kloubec, B., Hora, J. & Šťastný, K. (eds). Ptáci jižních Čech. Jihočeský kraj. 334–335.

Havlíček, J. (2015). Havran polní *Corvus frugilegus*: Výskyt v jižních Čechách. In: Kloubec, B., Hora, J. & Šťastný, K. (eds). Ptáci jižních Čech. Jihočeský kraj. 336–338.

Havlíček, J. (2015). Střízlík obecný *Troglodytes troglodytes*: Výskyt v jižních Čechách. In: Kloubec, B., Hora, J. & Šťastný, K. (eds). Ptáci jižních Čech. Jihočeský kraj. 412–413.

Havlíček, J. (2015). Kos černý *Turdus merula*: Výskyt v jižních Čechách. In: Kloubec, B., Hora, J. & Šťastný, K. (eds). Ptáci jižních Čech. Jihočeský kraj. 424–425.

Havlíček, J. (2015). Červenka obecná *Erithacus rubecula*: Výskyt v jižních Čechách. In: Kloubec, B., Hora, J. & Šťastný, K. (eds). Ptáci jižních Čech. Jihočeský kraj. 436–437.

Havlíček, J. (2015). Vrabec domácí *Passer domesticus*: Výskyt v jižních Čechách. In: Kloubec, B., Hora, J. & Šťastný, K. (eds). Ptáci jižních Čech. Jihočeský kraj. 462–463.

Havlíček, J. (2015). Vrabec polní *Passer montanus*: Výskyt v jižních Čechách. In: Kloubec, B., Hora, J. & Šťastný, K. (eds). Ptáci jižních Čech. Jihočeský kraj. 464–465.

Havlíček, J. (2015). Pěvuška modrá *Prunella modularis*: Výskyt v jižních Čechách. In: Kloubec, B., Hora, J. & Šťastný, K. (eds). Ptáci jižních Čech. Jihočeský kraj. 466–467.

#### Popular and other publications

Havlíček, J. (2021). Buřňáci v exkrementovém fastfoodu. Vesmír, 100, 279–280.

Havlíček, J., Chobot, K. & Vrba, J. (2020). Bílá místa biodiversity – rok od spuštění kampaně. Ochrana přírody, 4, 34–36.

Havlíček, J. (2020). Efektivní, levná a elegantní ochrana ptáků před nárazy do prosklených ploch. Avifauna E-zine, 5, 1–4.

Havlíček, J. (2020). Ptactvo Zlivi a okolí IV. část: Dravci a sokolovití. Zlivan, 1, 11.

Havlíček, J. (2019). Ptactvo Zlivi a okolí III. část: Zimní příkrmování. Zlivan, 5, 10–11.

Havlíček, J. (2019). Ptactvo Zlivi a okolí II. část: Vrubozobí. Zlivan, 4, 10.

Havlíček, J. & Bárdyová, M. (2019). Jak dobré jsou naše znalosti o výskytu ptáků a dalších organismů v ČR při pohledu z jemné geografické škály? Avifauna E-zine, 3, 32–34.

Havlíček, J. (2019). Nálezová databáze ochrany přírody a možnosti jejího užití pro laickou i odbornou ornitologickou veřejnost. Avifauna E-zine, 3, 57–62.

Havlíček, J. (2019). Ptactvo Zlivi a okolí I. část: Rackové, rybáci a potápky. Zlivan, 3, 10–11.

Havlíček, J. (2019). Pták roku 2019 – hrdlička divoká. Ochrana přírody, 3, 46–49.

Havlíček, J. (2019). Nový přístup k ochraně lokalit vybraných druhů ptáků. Avifauna E-zine, 2, 6–9.

Havlíček, J. (2019). Pták roku 2019 Hrdlička divoká *Streptopelia turtur*: Hrdlička se představuje. Ptačí svět, 1, 3–8.

Havlíček, J. (2018). Mapování výskytu bahňáků ve velkoplošných chráněných územích v roce 2018. Ochrana přírody, 6, 24–27.

Havlíček, J. (2018). Evropští ornitologové požadují zákaz olověných broků. Ochrana přírody, 1, II.

Havlíček, J. (2018). Břehouši povstali z .... bahna. Avifauna (online: 10. 6. 2018, URL: <https://avifauna.cz/brehousi-povstali-z-bahna/>)

Havlíček, J. (2017). O usilovném hledání na nesprávném místě. Ptačí svět, 4, 23.

Havlíček, J. (2017). Akční plán pro hrdličku divokou. Ptačí svět, 2, 22.

Havlíček, J. (2017). Hrdlička divoká si zaslouží pozornost! Česká společnost ornitologická (online: 19. 4. 2017, URL: <http://cso.cz/index.php?ID=3068>).

Havlíček, J. (2017). 10 zajímavých pěvců, které už nikdy nespatříme... Česká společnost ornitologická (online: 9. 3. 2017, URL: <http://cso.cz/index.php?ID=3043>).

Havlíček, J. (2017). Do nového roku s novými druhy ptáků! Česká společnost ornitologická (online: 22. 1. 2017, URL: <http://cso.cz/index.php?ID=3010>).

Havlíček, J. (2016). Není vrabec jako vrabec. Kaufland, listopad 2016.

Havlíček, J. (2016). Vyhynulé druhy bahňáků světa. Vanellus, 11, 52-58

Havlíček, J. (2016). Úspěchy a neúspěchy ve snahách o záchranu jespáků lžicozobých. Vanellus, 11, 66–67.

Havlíček, J. (2016). Milostné trojúhelníky břehoušů? Vanellus, 11, 68.

Havlíček, J. (2015). Chraňte svůj oblíbený druh pozorováním. Česká společnost ornitologická (online, 23. 09. 2015, URL: [www.cso.cz/index.php?ID=2825](http://www.cso.cz/index.php?ID=2825)).

Havlíček, J. (2015). Vrabec domácí – proč mizí a jak to zjistit? Veronica, 1, 42–43.

Havlíček, J. (2014). Monitoring vrabců přináší první výsledky. Ptačí svět, 2, 20.

Danková, Z. & Havlíček, J. (2012). Vrabec domácí - kam se poděl? Velká Epocha (online, 18. 5. 2012, URL: [VelkaEpocha.sk](http://VelkaEpocha.sk)).

Havlíček, J. (2011). Holandští studenti znepokojeni situací na Šumavě. Jihočeský ornitologický klub (online, 21. 11. 2011, URL: [jokcso.webnode.cz/news/](http://jokcso.webnode.cz/news/)).

Havlíček, J. (2010). Vodoušek temný Tuamotu Sandpiper *Prosobonia cancellata*, ohrožený bahňák Francouzské Polynésie aneb problémy v ochraně ostrovních endemitů. *Vanellus*, 5, 35–36.

Havlíček, J. (2009). Vendicari, Sicilský ornitologický ráj. *Vanellus*, 4, 34–37.

Havlíček, J. (2008). Skupina pro ochranu a výzkum bahňáků v ČR – Pracovní skupina ČSO. *Kroužkovatel*, 5, 35.

#### Project reports and methodologies (selected)

Havlíček, J. (ed., 2020). Závěrečná zpráva, Monitoring druhů ptáků přílohy I v PO – jižní Čechy. 21 p., Dep.: AOPK ČR.

Beránková, Z. & Havlíček, J. (2019) Inventarizace PR Pod Farským lesem – obojživelníci. 9 p., Dep.: AOPK ČR, Praha.

Havlíček, J. (ed., 2018): Metodika monitoringu druhů přílohy I směrnice o ptácích 79/409/EHS v ptačích oblastech v letech 2020–2023. Dep.: AOPK ČR.

#### Conferences (selected)

Havlíček, J. (2018): The mapping and monitoring of the waders in the large scale protected areas in the Czech Republic: preliminary results. International Wader Study Group Annual Conference, Workum 2018, Netherlands. (poster)

Havlíček, J., Bandhauerová, J., Šálek, M. & Fuchs R. (2016): The current status of Sparrows in the Czech Republic: results from national



monitoring. WGUS 5th International House Sparrow Meeting 3.–4. 11. České Budějovice. (oral presentation)

Havlíček, J., Piálek, L. & Fuchs R. (2016): From populations to food, from food to genes. WGUS 5th International House Sparrow Meeting 3.–4. 11. České Budějovice. (oral presentation)

Havlíček, J. & Fuchs R. (2015): Are cities better for raising kinds than the country? Foraging habitats of the House Sparrow in different urban environments. Graduate meeting 2015. Sep. 17–19. Grünau im Almtal, Austria. (poster)

Havlíček, J. & Fuchs, R. (2014): Where is better to live? Feeding habitats of House Sparrow in rural and urban environment. 4th International House Sparrow Meeting Nov. 20–21st, Gent, Belgium. (oral presentation)

## **Awards**

The best student poster – Zoologické dny Brno 2015

Jan Heyrovský award – 2008

## **Other skills and achievements**

Guarantor of data in the Database of biological records – Nature Conservation Agency of the Czech Republic

Member and secretary of the committee of South Bohemian ornithological club (since 2010)

Coordinator (1 x international) and member (3x national) of conference committee

Member of Working Group on Urban Sparrows

Coordinator of Working group of the Czech society of ornithology for the House Sparrow and synanthropic species

Member (co-coordinator in 2007–2013) of Working group of the Czech society of ornithology for Research and protection of waders

Full bird ringing licence

Coordinator of Bird breeding atlas of České Budějovice city 2010–2018

Coordinator of the Report under Article 12 – The State of Nature in the EU - reporting on status and trends of bird species, Czech Republic

National contributor of the EU International single species action plan for the conservation of the European Turtle Dove *Streptopelia turtur*

Certificate of professional competence for designing experiments and experimental projects under Act on the protection of animals against cruelty.

© for non-published parts Jan Havlíček

JanHavlicek.cz@gmail.com

Havlíček, J., 2021: The breeding and foraging ecology of the House Sparrow in the rural and urban environment.  
Ph.D. Thesis Series, 2021, No. 16

All rights reserved  
For non-commercial use only

Printed in the Czech Republic by Typodesign  
Edition of 15 copies

University of South Bohemia in České Budějovice  
Faculty of Science  
Branišovská 1760  
CZ-37005 České Budějovice, Czech Republic

Phone: +420 387 776 201  
www.prf.jcu.cz, e-mail: sekret-fpr@prf.jcu.cz