

9 Appendix 1


Appendix 1-1: Images of Respondents answering the Visitor-Survey Form









Appendix 1-2: Images of RSPL and Staff







Appendix 1-3: images of RSPL Activity Site







Appendix 1-4: Images of the Pilot Study Site (Creation of Trail Markings)







Appendix 2

Summary of Data from the Visitor Survey Form

Continents	Name	Codes	Number of Visitors
AF	Africa	1	0
NA	North America	2	4
AUS	Australia	3	0
AN	Antarctica	4	0
AS	Asia	5	57
EU	Europe	6	69
SA	South America	7	0

Mode of Transportation									
	Multi-site tours	Rental vehicle	Hiking/biking	Public buses/Taxi	Others	Personal Vehicle	Motorbike	Tour Vehicle	Horseback
	4	20	7	2	2	31	27	40	2

Scale	Trails and Pathways	Roads leading to RSPL	Parking Areas	Road & Info Signs
1	5	5	4	12
2	11	15	8	7
3	27	31	16	26
4	47	50	52	38
5	40	30	46	43

Willingness to Pay			Recommending RSPL		
Yes	No	Maybe	Yes	No	Not Sure
89	4	28	120	3	4

	J	K	L	M
Level of Education				
1		17		
2		27		
3		62		
4		24		
Legends:				
1- High school or Less				
2- Undergraduate Degree				
3- Graduate degree				
4- PhD, M.D. J.D or equivalent				

	Toilet	Trash Bins	Inter Sign	Trail Marker	Directional Signs	Interpretative Lit.
Just Right	81	69	83	78	78	78
Not Enough	30	27	24	25	29	21
Not Present	13	26	13	17	12	23
Grand Total	124	122	120	120	119	122

Age		
1	4.55	6
2	36.36	48
3	37.12	49
4	9.84	13
5	7.58	10
6	4.55	6