









 public open space	 vegetation
 private open space	 paved area
 buildings	 road
 sport field	 path
 pool	 tree

Author: Jitka Jeřábková
Date: 12. 4. 2017
Format: A3
Scale: 0 20m

MASTERPLAN
A. 1



Author: Jitka Jeřábková
Date: 12. 4. 2017
Format: A3

SECTIONS
A. 2



- public open space
- private open space
- residential
- public amenities
- commerce
- road
- path
- bike lane
- tram line
- entrance
- contour line 1 m
- tram station

Author: Jitka Jeřábková
 Date: 12. 4. 2017
 Format: A3
 Scale: 0 20m

FUNCTION MAP
A.3













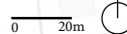
	public open space		square space
	private open space		city park
	buildings		sport and leisure space
	nature park		street space

Author: Jitka Jeřábková
 Date: 12. 4. 2017
 Format: A3
 Scale: 0 20m

**PUBLIC OPEN SPACE
 CHARACTER MAP
 A.4**



 sparse greenery	 3-4 floors or up to 12 m building
 diffused greenery	 5 floors or up to 15 m building
 dense greenery	 6 floors or up to 19 m building
 road	 7 floors or up to 21 m building
 paved area	 tree alley

Author: Jitka Jeřábková
 Date: 12. 4. 2017
 Format: A3
 Scale: 

**SPATIAL ORGANIZATION
 MAP
 A. 5**



- existing green mosaic
- proposed green mosaic
- existing buildings
- proposed buildings
- contour line 1m
- other area

Author: Jitka Jeřábková
Date: 12. 4. 2017
Format: A3
Scale: 0 40m

**CONTEXT MAP
A.6**